PHASE I ENVIRONMENTAL SITE ASSESSMENT REPORT
BART FREMONT PARCELS
FREMONT, CALIFORNIA

PREPARED FOR:
BAY AREA RAPID TRANSIT

SEPTEMBER 18, 2025

AEW Engineering, Inc.
San Francisco, California

PHASE I ENVIRONMENTAL SITE ASSESSMENT REPORT
BART FREMONT PARCELS
FREMONT, CALIFORNIA

SEPTEMBER 18, 2025

Submitted to:
Bay Area Rapid Transit

Submitted By:
AEW Engineering, Inc.
111 Maiden Lane, Suite 500
San Francisco, CA 94108
www.aewengineering.com

LIST OF COMMON ACRONYMS

AEW	AEW Engineering, Inc.
BART	Bay Area Rapid Transit
ASTM	American Society for Testing and Materials
AULs	Activity and Land Use Limitations
bgs	Below Ground Surface
CUPA	Certified Unified Program Agencies
DTSC	Department of Toxic Substances Control
EDR	Environmental Data Resources, Inc.
ESA	Environmental Site Assessment
ESL	Environmental Screening Level
Phase I ESA	Phase I Environmental Site Assessment
Phase II ESA	Phase II Environmental Site Assessment
REC	Recognized Environmental Condition
RWQCB	Regional Water Quality Control Board
SWRCB	State Water Resources Control Board
Target Sites	Nine Properties, Fremont California, 94536/94538 located as follows:
	501-1200-4-22: 1760 Mowry Avenue, Fremont, CA 94538
	501-1200-7-2: Mowry Avenue, Fremont, CA 94538
	501-1200-8-2: Mowry Avenue, Fremont, CA 94538
	507-400-19-1: Walnut Avenue, Fremont, CA 94536
	507-455-15-1: Walnut Avenue, Fremont, CA 94536
	507-465-1-54: 2000 Civic Center Drive, Fremont, CA 94536
	507-465-3-3: Mowry Avenue, Fremont, CA 94536
	507-465-16-1: 39350 Civic Center Drive, Fremont, CA 94538
	507-465-1-39: APN 507-465-1-39 was not located by EDR.
TPH	Total Petroleum Hydrocarbons
USEPA	United States Environmental Protection Agency
UST	Underground storage tank

TABLE OF CONTENTS

1 INTRODUCTION 1-1

1.1 Purpose and Detailed Scope of Services 1-1

1.2 Significant Assumptions 1-2

1.3 Limitations and Exceptions 1-2

1.4 Special Terms and Conditions 1-2

1.5 User Reliance 1-2

1.6 Report Organization 1-2

2 SITE DESCRIPTION 2-1

2.1 Location and Legal Description 2-1

2.2 Site and Vicinity General Characteristics 2-1

2.3 Current Use of the Property 2-1

2.4 Descriptions of Structures, Roads, Other Improvements on the Target Site 2-1

2.5 Past Uses and Current Uses of the Adjoining Properties 2-2

2.6 Planned Future Use of the Property 2-2

3 USER PROVIDED INFORMATION 3-1

3.1 Title Records 3-1

3.2 Specialized Knowledge 3-1

3.3 Commonly Known or Reasonable Ascertainable Information 3-1

3.4 Valuation Reduction for Environmental Issues 3-1

3.5 Owner, Property Manager and Occupant Information 3-1

3.6 Reason for Performing Phase I ESA 3-1

4 HISTORIC TARGET SITE CONDITIONS 4-1

4.1 Parcel Development Chronology 4-1

4.2 Environmental Liens or Activity and Use Limitations 4-1

5 REGULATORY AGENCY DATABASE SEARCH AND FILE REVIEW 5-1

5.1 Standard Environmental Record Sources – EDR Database Search 5-1
5.1.1 Target Site 5-1
5.1.2 Neighboring Sites 5-1
5.1.2.1 Standard Environmental Records 5-1
5.1.2.2 Other Ascertainable Records 5-2
5.1.2.3 Standard Environmental Records 5-2
5.2 RWQCB's Geotracker Database 5-3
5.3 DTSC's EnviroStor Database 5-3
5.4 Vapor Encroachment Screening 5-3
5.5 Additional File Review 5-4
5.5.1 39250 Paseo Padre Parkway (#1 Cleaners) 5-4

6 SITE RECONNAISSANCE AND INTERVIEW 6-1
6.1 Site Reconnaissance 6-1
6.1.1 Target Site 6-1
6.1.2 Neighboring Properties 6-1
6.1.3 Interview with Owner and Site Manager 6-1

7 FINDINGS AND CONCLUSIONS 7-1
7.1 Findings 7-1
7.1.1 Site and Vicinity General Characteristics 7-1
7.1.2 Current Use of the Property 7-2
7.1.3 Descriptions of Structures, Roads, Other Improvements on the Target Site 7-2
7.1.4 Past Uses and Current Uses of the Adjoining Properties 7-2
7.1.5 Planned Future Use of the Property 7-2
7.1.6 Environmental Database Search and File Review 7-2
7.2 Conclusion and Recommendations 7-2

8 DEVIATIONS AND ADDITIONAL SERVICES 8-1

9 ENVIRONMENTAL PROFESSIONAL STATEMENT 9-1

10 QUALIFICATION(S) OF ENVIRONMENTAL PROFESSIONAL 10-1

11 REPORT LIMITATIONS 11-1

12 REFERENCES 12-1

LIST OF FIGURES

FIGURE 1 SITE LOCATION MAP

FIGURE 2 SITE LAYOUT MAP

FIGURE 3 STATE WATER RESOURCES CONTROL BOARD GEOTRACKER DATABASE MAP

FIGURE 4 DEPARTMENT OF TOXIC SUBSTANCES CONTROL ENVIROSTOR DATABASE MAP

LIST OF APPENDICES

APPENDIX A LIST OF EDR'S SEARCHED DATABASES ACRONYMS AND DESCRIPTIONS

APPENDIX B EDR AERIAL PHOTOGRAPHS, SANBORN AND TOPOGRAPHIC MAPS

APPENDIX C ENVIRONMENTAL LIEN AND AUL SEARCH

APPENDIX D EDR RADIUS REPORT

APPENDIX E TARGET SITE AND ADJOINING PROPERTIES PHOTOGRAPHS TAKEN DURING MARCH 2025 SITE RECONNAISSANCE

APPENDIX F QUESTIONNAIRE

APPENDIX G RESUME OF ENVIRONMENTAL PROFESSIONAL

1 INTRODUCTION

This report presents the results of a Phase I Environmental Site Assessment (Phase I ESA) performed by AEW Engineering, Inc. (AEW) at the site consisting of nine parcels located in Fremont, California 94538 (the Target Site) for Bay Area Rapid Transit (the Client). The approximate location of the Target Site is shown in Figure 1 and consists of the following nine assessors' parcels:

- Assessor's Parcel Number (APN).: 501-1200-4-22, 1760 Mowry Avenue, Fremont, California 94538 5.72 acres,
- APN.: 501-1200-7-2, Mowry Avenue, Fremont, California 94538; 0.47 acres,
- APN:501-1200-8-2, Mowry Avenue, Fremont, California 94538; 5.25 acres;
- APN: 507-400-19-1, Walnut Avenue, Fremont, California 94536, 0.03 acres
- APN: 507-455-15-1, Walnut Avenue, Fremont, California 94536, 0.24 acres
- APN: 507-465-1-54, 2000 Civic Center Drive, Fremont, California 94536, 2.86 acres
- APN: 507-465-3-3, Mowry Avenue, Fremont, California 94536, 4.19 acres;
- APN: 507-465-16-1, 39350 Civic Center Drive, Fremont, California 94538 0.15 acres; and
- APN: 507-465-1-39. APN 507-465-1-39 was not located by EDR. This APN was also not found on the Alameda County Assessors' Office website.

1.1 PURPOSE AND DETAILED SCOPE OF SERVICES

The purpose of this Phase I ESA is to identify potential environmental issues at and adjacent to the Target Site. The scope of this assessment included a review of regulatory and government agency files and databases, available aerial photos, Sanborn Fire Insurance maps, historical topographic maps, title information, field reconnaissance, and a personnel interview. The Phase I ESA was conducted in accordance with the following technical guidance documents:

- *American Society for Testing and Materials (ASTM) Standard Practice E1527-21 for Environmental Site Assessments: Phase I Environmental Site Assessment Process (ASTM E1527-21);*
- *ASTM Standard Guide E2600 – 15 for Vapor Encroachment Screening on Property Involved in Real Estate Transactions (ASTM E2600-15); and*
- *Applicable federal, California and local regulatory standards for site mitigation considerations.*

This Phase I ESA was conducted for the Target Site and up to approximately 1-mile radius around the Target Site. Properties identified in databases and files within the radius as recommended in the ASTM Standard Practice E1527-21 were evaluated as they relate to the potential environmental impact to subsurface environments at and adjacent to the Target Site. A Tier 1 Vapor Encroachment Screening (VES) was conducted in conjunction with the Phase I ESA in accordance with ASTM Standard Guide E2600-15. A list of documents that were reviewed for the Phase I ESA and VES is included in Section 12 of this report. These methodologies are described as representing good commercial and customary practice for

conducting a Phase I ESA of a property for the purpose of identifying recognized environmental conditions and for conducting a VES for the purpose of identifying vapor encroachment conditions.

A list of Environmental Data Resources (EDR's) databases searched is presented in Appendix A.

1.2 Significant Assumptions

This Phase I ESA provides an overview of potential environmental concerns and impacts to subsurface environments that may have resulted from past or present site conditions. However, this Phase I ESA is limited by the availability of information at the time of the assessment. It is possible that unreported disposal of waste or illegal activities impairing the environmental status of the property may have occurred, which could not be identified. The conclusions and recommendations regarding environmental conditions that are presented in this report are based on a scope of work authorized by the Client and information that was available at the time of preparation for this Phase I ESA.

If future information related to this Target Site indicates that other contaminants or environmental conditions in subsurface environments at and adjacent to the Target Site are significantly different from the information presented in this Phase I ESA Report, additional environmental and geologic investigation may be required and warranted to evaluate potential environmental impact at and around the Target Site from these additional contaminants or environmental conditions.

1.3 Limitations and Exceptions

This Phase I ESA has been prepared in accordance with the practices and procedures currently accepted in the environmental consulting field and referred to in the ASTM 1527-21. The professional judgment in assessing the potential for environmental impairment is based on limited data; therefore, no warranty or guarantee is given or implied in this report. Certified Sanborn were requested, fire insurance maps covering the target property were not found in the Sanborn Library.

1.4 Special Terms and Conditions

At the time of this report preparation, no special terms and conditions were identified for this Phase I SA.

1.5 User Reliance

This report may be distributed and relied upon by the Client, its successors and assigns. Reliance on the information and conclusions in this report by any other person or entity is not authorized without the written consent of AEW Engineering, Inc.

1.6 Report Organization

The remainder of this document is organized as follows:

- Section 2 – Site Description;
- Section 3 – User Provided Information;
- Section 4 – Historic Target Site Conditions;
- Section 5 – Regulatory Agency Database Search and File Review;
- Section 6 – Site Reconnaissance and Interview;

- Section 7 – Findings, Conclusions, and Recommendations;
- Section 8 – Deviations and Additional Services;
- Section 9 – Environmental Professional Statement;
- Section 10 - Qualification(s) of Environmental Professional;
- Section 11 – Report Limitations; and
- Section 12 – References.

2 Site Description

2.1 Location and Legal Description

The Target Site includes the nine properties listed in Section 1, all located in Fremont, California 94536/94538:

The Target Site contains nine parcels consisting of approximately 18.91 acres. According to the EDR database search on the Target Site, the approximate coordinates of the Target Site are:

Latitude (North):	37° 33’ 30.53”
Longitude (West):	127° 58’ 39.34”
Elevation:	Approximately 57 feet above sea level

2.2 Site and Vicinity General Characteristics

The Target Site consists of outdoor uncovered parking lots, driveways, sidewalks, and bus transfer facilities associated with the Fremont BART station and train tracks.

Relevant information related to the Site is presented in the following figures:

- Figure 2 shows the layout of the Target Site and surrounding parcels;
- Figure 3 showing the Leaking Underground Storage Tank (LUFT) cases and underground storage tank (UST) information obtained from the State Water Resources Control Board’s online Geotracker database at the time of this report preparation; and
- Figure 4 showing the Site location in relation to information currently available on California’s Department of Toxic Substances Control’s online EnviroStor database (EnviroStor).

Aerial Photographs, Sanborn fire insurance maps and Topographic Maps are provided in Appendix B.

2.3 Current Use of the Property

Bay Area Rapid Transit (BART) is the primary occupant of the Target Site, which consists of surface parking lots, driveways, sidewalks, and bus transfer facilities associated with then Fremont BART station and train tracks. The Site is bounded to the east by Walnut Avenue and residential buildings, to the north by residential condominiums and Tule Pond, to the west by Mowry Avenue and mixed commercial storefronts and office buildings, and to the south by parking lots and medical facilities. The BART tracks use the Western Pacific Alignment from Union Pacific Railroad through the center of the Target Site.

2.4 Descriptions of Structures, Roads, Other Improvements on the Target Site

The Target Site is occupied by the Fremont BART station, surface parking lots, bus transfer center and other facilities associated with the BART Station.

2.5 Past Uses and Current Uses of the Adjoining Properties

The current uses of the adjoining properties are a mix of commercial and residential. Past uses of adjoining properties are summarized in Section 4.1.

2.6 Planned Future Use of the Property

Future planned use of the Target site includes redevelopment of the parking lots and ground leasing some of the parking lots to developers in the next 3-5 years.

3 User Provided Information

3.1 Title Records

According to the EDR Environmental Lien and AUL Search report (see Appendix C), current title of the Target Site is held BART.

3.2 Specialized Knowledge

No specialized knowledge was identified for the Target Site at the time of this report preparation.

3.3 Commonly Known or Reasonable Ascertainable Information

Key information related to the past and current site uses of the Target Site and the adjoining site are presented in Sections 2, 4, and 5 of this Phase I ESA report.

3.4 Valuation Reduction for Environmental Issues

No financial valuation of the Target Site due to environmental issues was deemed necessary by the Client.

3.5 Owner, Property Manager and Occupant Information

Site information obtained from the principal property development officer is presented in Section 6.2.1 of this Phase I ESA report.

3.6 Reason for Performing Phase I ESA

The Phase I ESA was completed by AEW under the request and authorization from the Client at the Target Site to identify environmental concerns. This Phase I ESA is part of the background and current existing information gathering effort for the Target Site and will be used to inform future development partners about potential environmental risks that may affect redevelopment of the Target Site.

4 Historic Target Site Conditions

4.1 Parcel Development Chronology

An evaluation of chronological development was conducted on the Target Site based on a review of historical aerial photographs (from years 1939, 1946, 1948, 1959, 1963, 1968, 1974, 1979, 1982, 1993, 1998, 2006, 2010, 2014, 2018), and historical topographic maps (from years 1906, 1941, 1947, 1953, 1959, 1961, 1968, 1973, 1980, 2012, 2015, 2018, and 2021). Sanborn fire insurance maps were searched by EDR and not found. The historical maps and aerial photographs were reviewed for indications of past usage which may have resulted in the potential presence of contamination at the Target Site and immediately surrounding properties. These maps and aerial photographs are included as Appendix B. A summary of the major developments at the Target Site is included below:

- According to the historical topographic maps from 1906 through 1968, the Target Site is not developed. The Washington Township Hospital first appears south of the Target Site in the 1959 topographic map;
- According to the historical topographic map from 1973, the only development in the Target Site includes the construction of the Rapid Transit tracks;
- Surface roads are visible in the Target Site in the aerial photographs from 1973, 1980 and 2012;
- According to aerial photographs from 1939, 1946, 1948, 1959, 1963 and 1968, the Target Site consisted of open space and agricultural land;
- Train tracks, parking lots and streets first appear in the center of the Target Site in the aerial photograph from 1974. Open spaces are visible in the northwest and northeast corners of the Target Site;
- Additional parking lots appear in northeast corner of the Target Site in the 1979 aerial photograph and in the northwest corner of the Target Site in the 1982 aerial photograph; and
- According to the aerial photographs from 1993, 1998, 2006, 2010, 2014, and 2018, parking lots, sidewalks and streets cover the entire Target Site. The Fremont BART station first appears in the 1998 aerial photograph.

4.2 Environmental Liens or Activity and Use Limitations

According to the 2025 EDR Environmental Lien Report, no environmental liens or activity and use limitations were found for the Target Site. A copy of the EDR Environmental Lien Report is included in Appendix C.

5 Regulatory Agency Database Search and File Review

5.1 Standard Environmental Record Sources – EDR Database Search

A search of all relevant regulatory databases including Federal, State and local records was conducted by EDR in July 2025 for the Target Site in accordance with the search requirements as described in the Standard Practice E1527-21 and United States Environmental Protection Agency's Standards and Practices for All Appropriate Inquires as stated in the 40 Code of Federal Regulations Part 312.

Results of the database search, including site names, addresses, and maps showing identified locations within the search area are presented in the EDR radius report (EDR 2025) as included in Appendix D of this report. Many sites identified are listed in multiple databases. The results of the database review on identified facilities located at similar or higher elevation and within the search radius of 0.5 miles for each database from the boundary of the Target Site are described below[1].

5.1.1 Target Site

According to the 2025 EDR report, and as presented on Page 7 of Appendix D, the Target Site was not listed in any of the databases searched by EDR.

5.1.2 Neighboring Sites

5.1.2.1 Standard Environmental Records

The EDR database search identified 29 environmental databases with listings of neighboring sites within the search radius of up to approximately 1-mile around the Target Site. Based on the nature of the databases and the review of the 2025 EDR Report, the following databases were identified with listing of neighboring sites located at higher elevation from the Target Site that may have potential environmental impact to the subsurface environment underneath the Target Site:

- ENVIROSTOR. The 2025 EDR report identified seven sites within 1-mile of the Target Site. Of the three sites at a higher elevation to the target site, all are located over ¾-mile from the Target Site. All three sites are listed as "No Further Action" and are therefore not considered likely to pose adverse environmental impacts to the Target Site;
- CPS-SLIC. The 2025 EDR report identified five sites within ½ mile of the Target Site. Of the four sites at equal or higher elevation, one site is listed as "Open – Assessment & Interim Remedial Action" #1 Cleaners/Gateway Cleaners (39250 Paseo Padre Parkway). This site is detailed below (the other three sites were listed as "Completed - Case Closed"):

1. Sites with lower elevation from the Target Site are generally considered as not posing significant adverse environmental concern because groundwater flow gradients are generally from higher elevation to lower elevation and chemicals in groundwater generally migrate in the direction of the flow gradients to adjacent sites. Neighboring sites located over 0.5 miles are generally not expected to pose significant adverse impact to the subsurface environment of the Target Site.

- 39250 Paseo Padre Parkway, Fremont, CA (#1 Cleaners/Gateway Cleaners). The site is located 0.287 miles from the Target Site and listed as "Open – Assessment & Interim Remedial Action". The site is not listed on the DTSC Envirostor website. The site is listed on the Geotracker website as "Open Assessment & Interim Remedial Action as of 8/7/2024".

  Primary media of concern at the site is not specified. Additional file reviews were conducted on files obtained from the Geotracker website to further evaluate the potential impact of this site to the subsurface environment underneath the Target Site. Details of the file review are presented in Section 5.5;

- LUST. The 2025 EDR report identified seven sites within ½-mile of the Target Site. Of the six sites at equal or higher elevation, five sites are listed as "Completed - case closed", and the remaining site is listed as "Preliminary Site Assessment Underway" California School for the Deaf 39350 Gallaudet Drive, Fremont, CA 94538. This site is detailed below:

  - 39350 Gallaudet Drive, Fremont, CA 94538 (California School for the Deaf). The site is located 0.475 miles from the Target Site and is listed as Preliminary Site Assessment Underway. The site is not listed on the DTSC Envirostor website. The site is listed on the Geotracker website, as "Completed – Case Closed as of 7/22/2020". No additional file review was conducted.

- VCP. The 2025 EDR report identified four sites within 1-mile of the Target Site. Of the two sites at a higher elevation to the target site, both are located over ¾-mile from the Target Site. Both sites are listed as "No Further Action" and are therefore not considered likely to pose adverse environmental impacts to the Target Site; and

- Alameda County CS. The 2025 EDR report identified one site within ½ mile of the Target Site. This one site is listed as Open – Site Assessment:

  39250 Paseo Padre Parkway, Fremont CA (#1 Cleaners/Gateway Cleaners). The description of this site is presented in the details of the CPS-SLIC above.

5.1.2.2 Other Ascertainable Records

5.1.2.3 Standard Environmental Records

The EDR search identified the following databases with neighboring sites listing that may have potential environmental impacts to subsurface environments of the Target Sites include:

- CHMIRS: The 2025 EDR Report identified 1 site within 0.25-mile radius of the Targe Site. The description of the site states that "a bus ran over a pipe that was rerouting a sewer line and caused a release. Cleanup is completed". This site is considered unlikely to pose adverse environmental impacts to the Target Site;

- CORTESE. The 2025 EDR Report identified four sites within approximately 0.5-mile radius of the Target Site. Of the sites that are at a higher elevation to the Target Site, all have been listed as "Case Closed," and are considered unlikely to pose adverse environmental impacts to the Target Site; and

- ECHO. The 2025 EDR Report identified three sites within approximately 0.5-mile radius of the Target Site. Of the sites that are at a higher elevation to the Target Site, none are

listed as open cases in the EDR Report, and none are listed on the DTSC Envirostor Website or the Geotracker website.

- HIST CORTESE. The 2025 EDR Report identified two sites within approximately 0.5-mile radius of the Target Site. Of the sites that are at a higher elevation to the Target Site, both have been listed as "Case Closed," and are considered unlikely to pose adverse environmental impacts to the Target Site.

5.2 RWQCB's Geotracker Database

In August 2025, a database search of the RWQCB's online Geotracker database was conducted by AEW to identify sites located at higher elevation and within 0.5-mile radius of the Target Site that were not included in the 2025 EDR GeoTracker database which may have environmental impacts on the Target Site. No additional sites other than those listed in 5.1.2.1 were identified with an open status within 0.5 miles and at higher elevation to the Target Site. Sites listed on the Geotracker Database are shown on Figure 3.

5.3 DTSC's EnviroStor Database

In August 2025, an additional database search of the DTSC's online EnviroStor database was conducted to identify any additional sites at higher elevation and within 0.5-mile radius of the Target Site that were not included in the 2025 EDR EnviroStor database which may have environmental impacts on the Target Site. No additional sites other than those listed in Section 5.1.2.1 were identified with open status within 0.5 miles and at higher elevation to the Target Site. Sites on the EnviroStor Database are shown on Figure 4.

5.4 Vapor Encroachment Screening

A vapor encroachment screening (VES) of the Target Site was conducted to determine whether a Vapor Encroachment Condition (VEC) is present or likely to be present on the Target Site. The VES was performed in conjunction with the Phase I ESA in accordance with the Standard Guide for Vapor Encroachment Screening on Property Involved in Real Estate Transactions by ASTM International, Method E2600-15.

The VES process utilizes a two-tiered approach. Tier 1 focuses on known or suspected contaminated properties located within 528 feet (1/10 mile) of the Target Site for petroleum releases or 1,760 feet (1/3 mile) for non-petroleum releases. In accordance with the Tier 1 VES process, a search was performed within the applicable distances from the target site to determine whether known or suspected contaminated properties with petroleum or non-petroleum releases were present.

Tier 2 VES uses plume tests and critical distances to evaluate whether vapors from identified contaminated properties might migrate to the subsurface environment at the Target Site. The critical distance is defined as 30 feet for dissolved petroleum hydrocarbons and 100 feet for free-product petroleum hydrocarbons and non-petroleum chemicals of concern (COC) in typical subsurface environments.

Based on the Tier 1 VES, no properties with contamination within the established screening distances were identified, indicated that the presence of a Vapor Encroachment Condition at the Target Site is unlikely. As defined in the ASTM guidance, if no VEC exists at the Target Site as determined by the Tier 1 screening, a more refined Tier 2 screening is not necessary.

5.5 Additional File Review

Additional file reviews were conducted for the one site as listed in Section 5.1.2.1. Details of the additional file review from information and files obtained from the DTSC Envirostor website and RWQCB Geotracker website are presented below.

5.5.1 39250 Paseo Padre Parkway (#1 Cleaners)

This site is located 0.287 miles from the Target Site and listed as "Open – Assessment & Interim Remedial Action". The site is not listed on the DTSC Envirostor website. The site is listed on the Geotracker website as "Open Assessment & Interim Remedial Action as of 8/7/2024.

According to information from the Geotracker website, two former dry cleaners operated at the site from 1990 to 2021. The dry cleaners used tetrachloroethene (PCE) as a cleaning agent. The PCE leaked into soil. Concentrations of PCE in soil vapor at the site exceeded commercial ESLs. The commercial building to the north is currently proposed to be redeveloped. The proposed cleanup plan (as of 4/7/2025) to remove PCE includes the following:

- Install a system to remove PCE from soil vapor. The system will include a minimum of three soil vapor extraction wells connected to underground piping;
- Operate and maintain the system for up to two years; and
- Perform periodic monitoring of soil vapor to confirm the effectiveness of the cleanup and to assess if additional cleanup is needed.

Based on Google Maps, the target site is located further than ¼ mile from this site. Due to the distance from the Target Site, and planned cleanup of PCE at this site, it is anticipated that the VOCs in soil vapor and are unlikely to have significant impacts to the subsurface environment underneath the Target Site.

6 Site Reconnaissance and Interview

6.1 Site Reconnaissance

On July 2, 2025, a site reconnaissance was conducted by AEW to visually evaluate the surface conditions of the Target Site and neighboring properties. Details of the site reconnaissance are described below.

6.1.1 Target Site

As detailed in Section 2.1., the Target Site is located at the following nine properties all in Fremont, California 94541:

- APN: 501-1200-4-22, 1760 Mowry Avenue, Fremont, California 94538 5.72 acres,
- APN: 501-1200-7-2, Mowry Avenue, Fremont, California 94538; 0.47 acres,
- APN:501-1200-8-2, Mowry Avenue, Fremont, California 94538; 5.25 acres;
- APN: 507-400-19-1, Walnut Avenue, Fremont, California 94536, 0.03 acres
- APN: 507-455-15-1, Walnut Avenue, Fremont, California 94536, 0.24 acres
- APN: 507-465-1-54, 2000 Civic Center Drive, Fremont, California 94536, 2.86 acres
- APN: 507-465-3-3, Mowry Avenue, Fremont, California 94536, 4.19 acres;
- APN: 507-465-16-1, 39350 Civic Center Drive, Fremont, California 94538 0.15 acres; and
- APN: 507-465-1-39. APN 507-465-1-39 was not located by EDR. This APN was also not found on the Alameda County Assessors' Office website.

The Target Site consists of outdoor uncovered parking lots, driveways, sidewalks, and bus transfer facilities associated with the Fremont BART station and train tracks.

Selected pictures of the Target Site taken during site reconnaissance are included in Appendix E.

Based on the observations of the site reconnaissance on July 2, 2025, no recognized significant environmental conditions were identified at the Target Site.

6.1.2 Neighboring Properties

During the site reconnaissance, the surface conditions of the neighboring properties were observed. Neighboring properties include residential apartment buildings, homes and small businesses. No visual signs of soil discoloring or surface contamination were observed at the neighboring properties.

Based on the observations on the site reconnaissance in July 2025, no significant recognized environmental condition was identified at neighboring sites which could significantly impact soil or groundwater beneath the Target Site.

6.1.3 Interview with Owner and Site Manager

In June 2025, an interview questionnaire was completed by Matt Lewis Principal Property Development Officer, for BART. A copy of the questionnaire is included in Appendix F. The complete questionnaire indicates the following:

"Based on the questionnaire completed by a representative of the Client for the Target Site, no additional adverse environmental conditions were identified."

7 FINDINGS AND CONCLUSIONS

This Phase I ESA was conducted in conformance with the scope and limitations of

- *American Society for Testing and Materials (ASTM) Standard Practice E1527-21 for Environmental Site Assessments: Phase I Environmental Site Assessment Process (ASTM E1527-21);*
- *ASTM Standard Guide E2600 – 15 for Vapor Encroachment Screening on Property Involved in Real Estate Transactions (ASTM E2600-15); and*
- *Applicable federal, California and local regulatory standards for site mitigation consideration.*

The Phase I ESA was performed to identify the potential presence of contamination due to current or historical land use at the Target Site that could have an adverse environmental impact on the site.

7.1 FINDINGS

Based on the information obtained during the preparation of this Phase I ESA, AEW has developed the following findings and conclusions:

The Target site contains nine parcels consisting of approximately 18.91 acres. According to the EDR database search on the Target Site, the approximate coordinates of the Target Site are:

Latitude (North):	37° 33’ 30.53”
Longitude (West):	127° 58’ 39.34”
Elevation:	Approximately 57 feet above sea level

The Target Site consists of outdoor uncovered parking lots, driveways, sidewalks, and bus transfer facilities associated with the Fremont BART station and train tracks.

7.1.1 Site and Vicinity General Characteristics

The Target Site consists of outdoor uncovered parking lots, driveways, sidewalks, and bus transfer facilities associated with the Fremont BART station and train tracks.

Neighboring properties include residential apartment buildings, homes and small businesses. No visual signs of soil discoloring or surface contamination were observed at the neighboring properties.

Relevant information related to the Site is presented in the following figures:

- Figure 2 shows the layout of the Target Site and surrounding parcels;
- Figure 3 showing the Leaking Underground Storage Tank (LUFT) cases and underground storage tank (UST) information obtained from the State Water Resources Control Board’s online Geotracker database at the time of this Work Plan preparation; and
- Figure 4 showing the Site location in relation to information currently available on California’s Department of Toxic Substances Control’s online EnviroStor database (EnviroStor).

7.1.2 Current Use of the Property

The Target Site is currently used for outdoor uncovered parking lots, driveways, sidewalks, and bus transfer facilities associated with the Fremont BART station and train tracks.

7.1.3 Descriptions of Structures, Roads, Other Improvements on the Target Site

The Target Site is occupied by the Fremont BART station, surface parking lots, sidewalks, and bus transfer facilities associated with the BART station.

7.1.4 Past Uses and Current Uses of the Adjoining Properties

The past and current uses of the adjoining properties are a mix of commercial and residential.

The Site is bound to the east by Walnut Avenue and residential buildings, to the north by residential condominiums and Tule Pond, to the west by Mowry Avenue and mixed commercial storefronts and office buildings, and to the south by parking lots and medical facilities.

7.1.5 Planned Future Use of the Property

Future planned use of the Target site includes redevelopment of the parking lots and ground leasing some of the parking lots to developers in the next 3-5 years.

7.1.6 Environmental Database Search and File Review

A search of all relevant regulatory databases including Federal, State, and local records was conducted by EDR in July 2025. Review of the EDR Report identified the following:

- The Target Site is not listed in any of the regulatory databases searched by EDR; and
- One neighboring site was identified to require additional file review. This site is:
    - 39250 Paseo Padre Parkway (#1 Cleaners/Gateway Cleaners).

An additional file review from information obtained from the RWQCB Geotracker website was conducted for this site. The site is not listed on the DTSC Envirostor website. As detailed in Section 5, this site is not anticipated to have significant environmental impacts to subsurface environment underneath the Target Site due to the distance of over ¼ mile and a proposed plan for soil vapor remediation at this site.

7.2 Conclusion and Recommendations

Based on the findings of this Phase I ESA, no recognized environmental condition is identified for the Target Site, and therefore, a Phase II ESA is not recommended for the Target Site.

If in the future, any construction is anticipated at any building structure within the Target Site, a hazardous materials survey of the building material is recommended to be conducted at the Target Site for identifying any migration required for the construction.

8 Deviations and Additional Services

This Phase I ESA was performed in accordance with the ASTM Standard 1527-21 and included an ASTM Standard Guide E2600 – 15 for Vapor Encroachment Screening on Property Involved in Real Estate Transactions (ASTM E2600-15). The Vapor Encroachment Screening (ASTM E2600-15) was the additional service performed for this Phase I ESA.

9 ENVIRONMENTAL PROFESSIONAL STATEMENT

This Phase I Environmental Site Assessment for the Target Site consisting of the nine parcels in Fremont, California 94541 was prepared by a qualified environmental professional and meets the requirements of the Appropriate Inquiries standard.

I declare that, to the best of my professional knowledge and belief, I meet the definition of Environmental Professional as defined in §312.10 of 40 CFR §312. I have specific qualifications based on education, training, and experience to assess the Target Site of the nature, history, and setting of the subject Target Site. I have developed and performed all appropriate inquiries in conformance with the standards and practices set forth in 40 CFR Part 312.

Prepared By: ***Date:***

September 18, 2025

Kenneth Leung, PE
Principal
AEW Engineering, Inc.

10 QUALIFICATION(S) OF ENVIRONMENTAL PROFESSIONAL

Kenneth P. Leung's resume is included in Appendix G of this Phase I ESA report.

11 REPORT LIMITATIONS

The results of the Phase I ESA are based upon conditions present at the time of the site visits and documents and information provided by outside sources, upon which AEW has relied. A change in any of these conditions may alter the findings, observations and report contents presented herein by AEW. A site walkthrough, by nature, is limited in its ability to fully assess potential environmental liabilities or concerns associated with a property or operation. Further investigation would be required to identify the presence or absence of potential environmental liabilities but are beyond detection by performance of the scope of this Phase I ESA. Laws and regulations, if referenced in this report, are provided for information purposes only and should not be construed as legal opinion or recommendation.

This Phase I ESA was prepared solely for use by the Client, and AEW does not authorize or foresee the use of this report by any other party except with the express written consent of AEW and the Client. The use of this Phase I ESA by any other party shall be at such party's sole risk and expense and without warranty or covenant, expressed or implied, by AEW or the Client. AEW disclaims any and all responsibility and representations relating to such use.

12 REFERENCES

ASTM E1527-21. American Society for Testing and Materials (ASTM) Standard Practice E1527-13 for Environmental Site Assessments: Phase I Environmental Site Assessment Process.

ASTM E2600-15. American Society for Testing and Materials (ASTM) Standard Guide for Vapor Encroachment Screening on Property Involved in Real Estate Transactions. August 2020.

EDR 2025. Environmental Data Resources, (1) The EDR Radius MapTM Report with GeoCheck, (2) Certified Sanborn Map Report, (3) The EDR Historical Topographic Map Report, (4) The EDR Aerial Photo Decade Package, (5) The EDR Environmental Lien and AUL Search, and (6) The EDR-City Directory Abstract. July 2025.

FIGURES

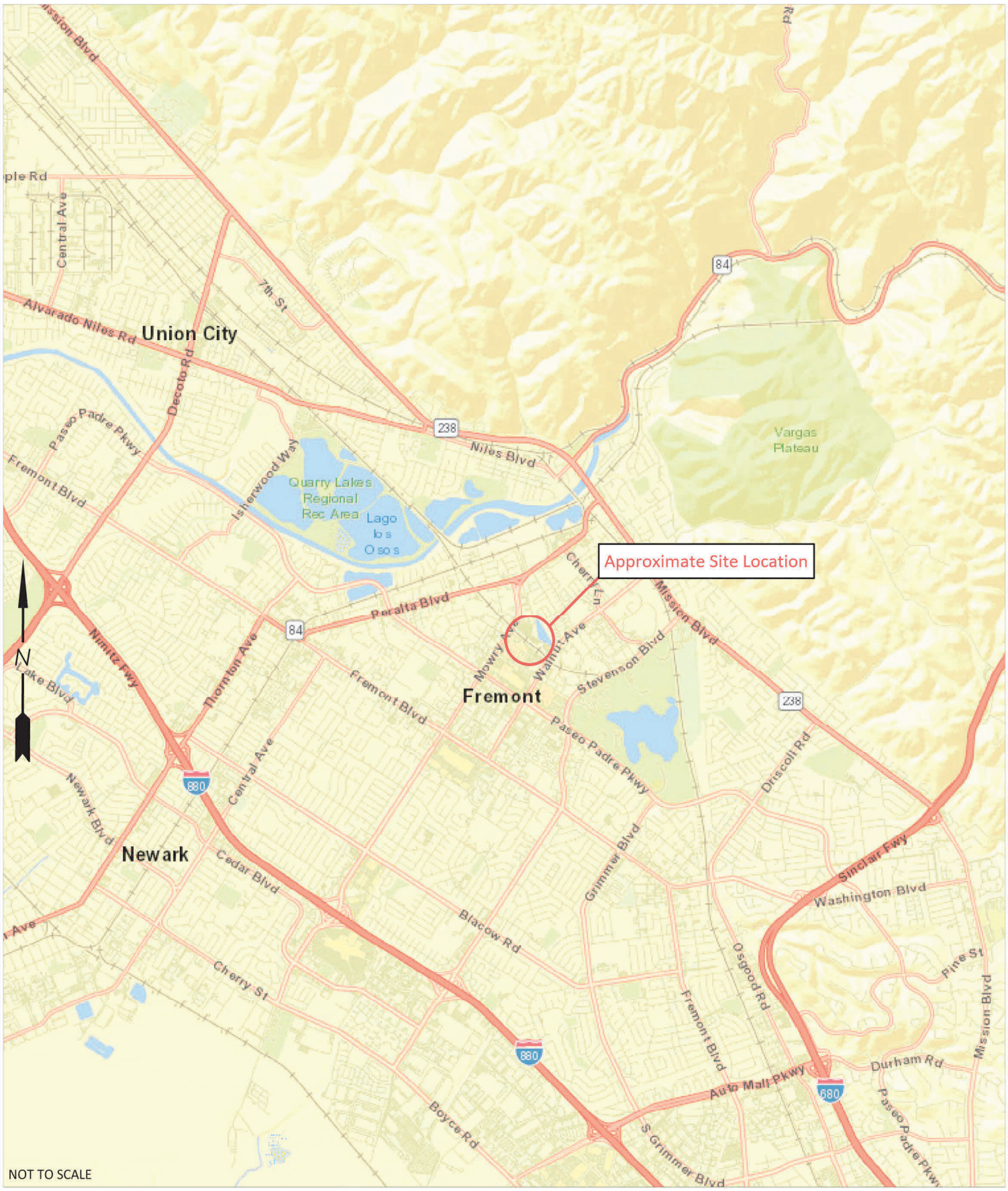

AEW Engineering, Inc.
111 Maiden Lane, Suite 500
San Francisco. CA 94108

Site Location Map
BART Fremont Parcels
Fremont, California

Figure 1

AEW Engineering, Inc.
111 Maiden Lane
Suite 500
San Francisco, CA 94108

Approximate Site Boundary Map
BART Fremont Parcels
Fremont, California

Figure 2

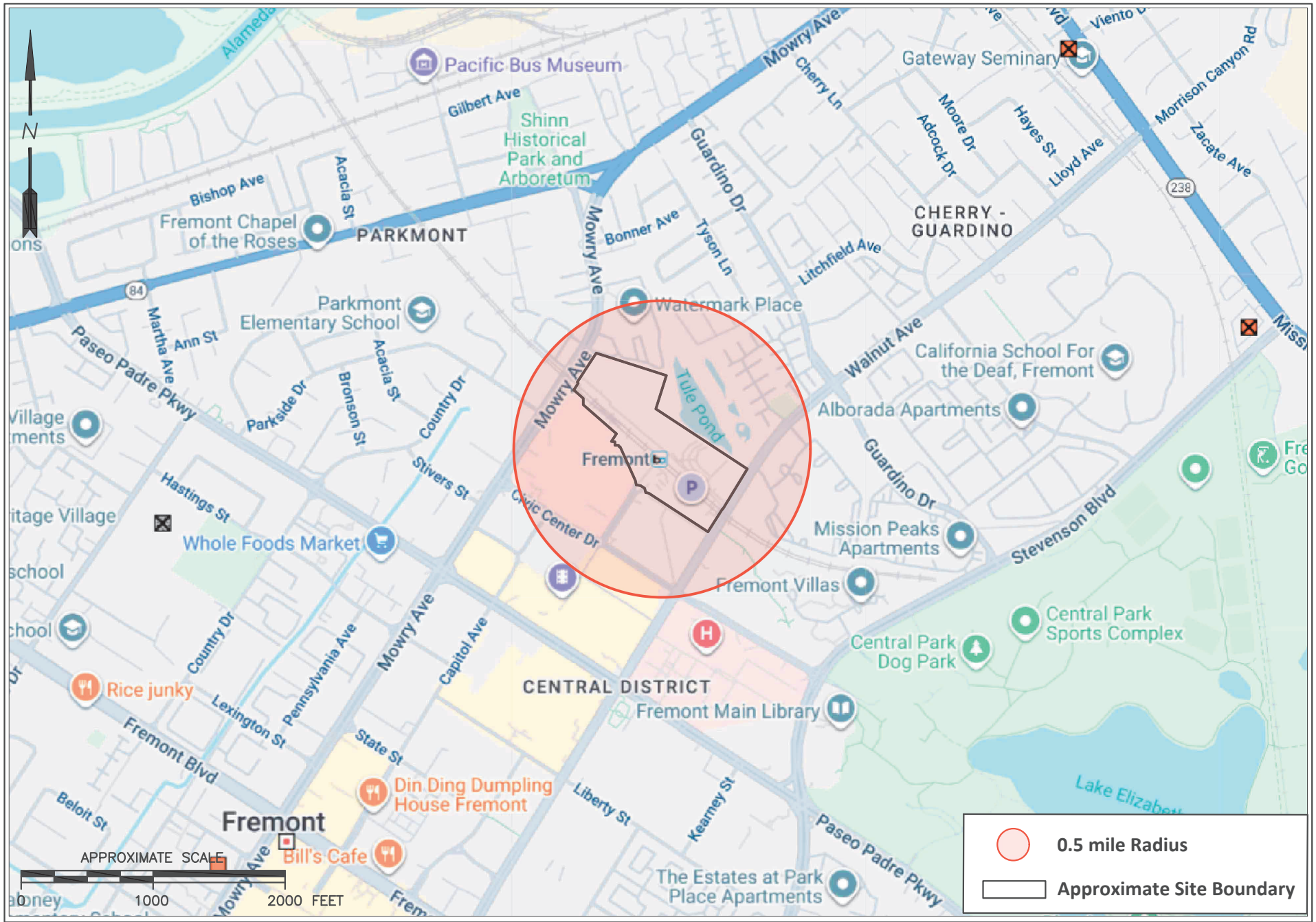

AEW Engineering, Inc.
111 Maiden Lane
Suite 500
San Francisco, CA 94108

Department of Toxic Substances Control Envirostor Database Map
BART Fremont Parcels
Fremont, California

Figure 3

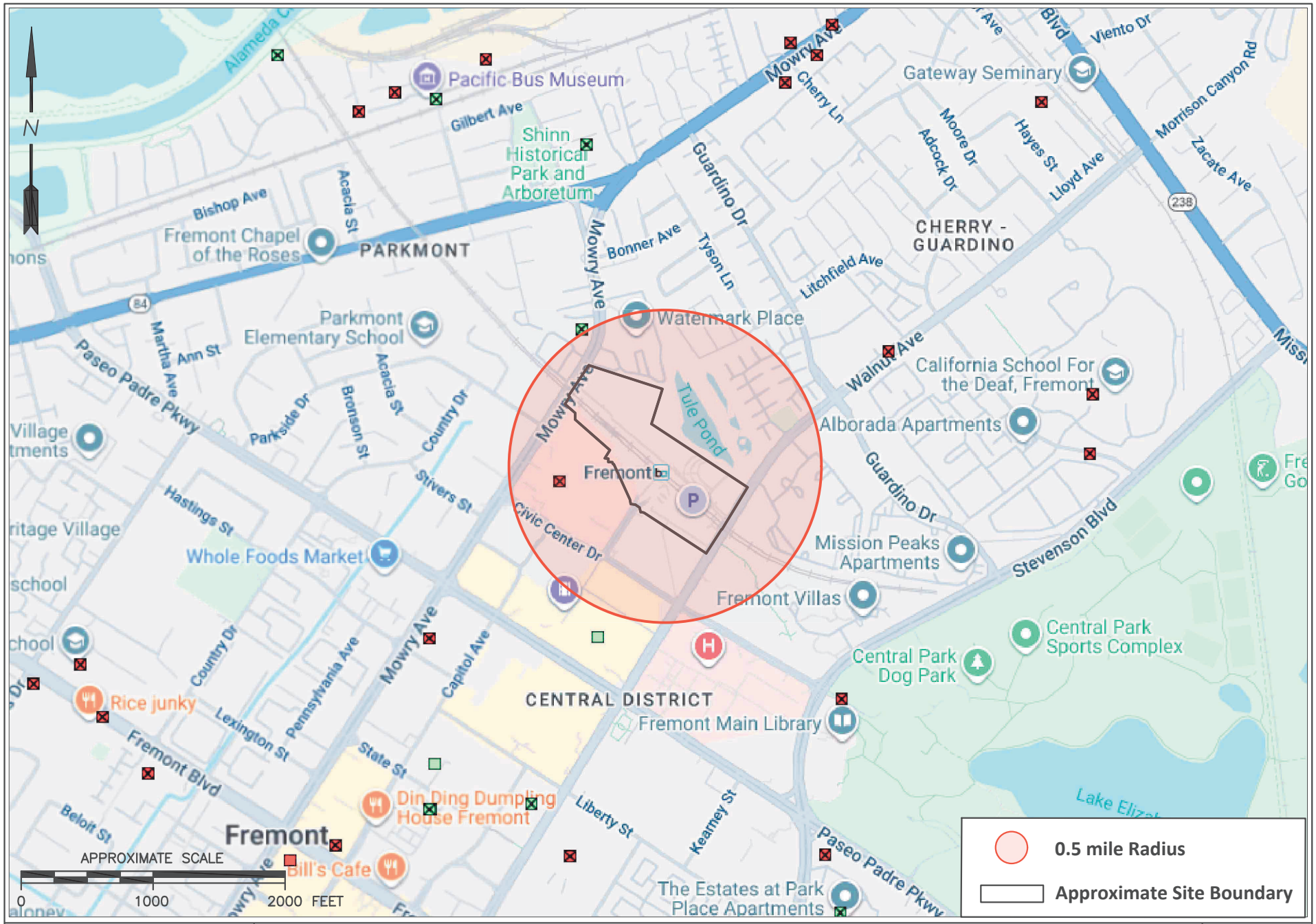

AEW Engineering, Inc.
111 Maiden Lane
Suite 500
San Francisco, CA 94108

State Water Resources Control Board GeoTracker Database Map
BART Fremont Parcels
Fremont, California

Figure 4

APPENDIX A

LIST OF EDR'S SEARCHED DATABASES ACRONYMS AND DESCRIPTIONS

The following is a list of the acronyms and descriptions of the databases searched by EDR for this Phase I Environmental Site Assessment. Listings in some databases are not considered to constitute a potential for significant adverse impacts to the subsurface environment at the Target Site due to the nature of the database. Acronyms for databases which are anticipated to constitute a potential for adverse impacts to the subsurface environment at the Target Site in California are presented below in Bold Blue Italic Font. In the event of any discrepancy between the descriptions of databases in this list and the actual database search as described in the EDR Report, the descriptions of databases in the EDR Report shall supersede this list for the respective database descriptions

STANDARD ENVIRONMENTAL RECORDS

Proposed NPL	A site that has been proposed for listing on the National Priorities List through the issuance of a proposed rule in the Federal Register. EPA then accepts public comments on the site, responds to the comments, and places on the NPL those sites that continue to meet the requirements for listing.
NPL	National Priorities List (Superfund). The NPL is a subset of CERCLIS and identifies over 1,200 sites for priority cleanup under the Superfund Program. NPL sites may encompass relatively large areas. As such, EDR provides polygon coverage for over 1,000 NPL site boundaries produced by EPA's Environmental Photographic Interpretation Center (EPIC) and regional EPA offices.
NPL LIENS	Federal Superfund Liens. Under the authority granted the USEPA by CERCLA of 1980, the USEPA has the authority to file liens against real property in order to recover remedial action expenditures or when the property owner received notification of potential liability. USEPA compiles a listing of filed notices of Superfund Liens.

Federal Delisted NPL site list

Delisted NPL	National Priority List Deletions: The National Oil and Hazardous Substances Pollution Contingency Plan (NCP) establishes the criteria that the EPA uses to delete sites from the NPL. In accordance with 40 CFR 300.425.(e), sites may be deleted from the NPL where no further response is appropriate.

Federal CERCLIS list

FEDERAL FACILITY	Federal Facility Site Information listing. A listing of National Priority List (NPL) and Base Realignment and Closure (BRAC) sites found in the Comprehensive Environmental Response, Compensation and Liability Information System (CERCLIS) Database where EPA Federal Facilities Restoration and Reuse Office is involved in cleanup activities.
SEMS	Superfund Enterprise Management System tracks hazardous waste sites, potentially hazardous waste sites, and remedial activities performed in support of EPA's Superfund Program across the United States. The list was formerly know as CERCLIS, renamed to SEMS by the EPA in 2015. The list contains data on potentially hazardous waste sites that have been reported to the USEPA by states, municipalities, private companies and private persons, pursuant to Section 103 of the Comprehensive Environmental Response, Compensation, and Liability Act (CERCLA). This dataset also contains sites which are either proposed to or on the National Priorities List (NPL) and the sites which are in the screening and assessment phase for possible inclusion on the NPL.

Federal CERCLIS NFRAP site list

SEMS-ARCHIVE	Superfund Enterprise Management System Archive tracks sites that have no further interest under the Federal Superfund Program based on available information. The list was formerly known as the CERCLIS-NFRAP, renamed to SEMS ARCHIVE by the EPA in 2015. EPA may perform a minimal level of assessment work at a site while it is archived if site conditions change and/or new information becomes available. Archived sites have been removed and archived from the inventory of SEMS sites. Archived status indicates that, to the best of EPA's knowledge, assessment at a site has been completed and that EPA has determined no further steps will be taken to list the site on the National Priorities List (NPL), unless information indicates this decision was not appropriate or other considerations require a recommendation for listing at a later time. The decision does not necessarily mean that there is no hazard associated with a given site; it only means that. based upon available information, the location is not judged to be potential NPL site.

Federal RCRA CORRACTS facilities list

CORRACTS	CORRACTS identifies hazardous waste handlers with RCRA corrective action activity.
RCRA-TSDF	RCRA - Treatment, Storage and Disposal. RCRA-TSDF is EPA's comprehensive information system, providing access to data supporting the Resource Conservation and Recovery Act (RCRA) of 1976 and the Hazardous and Solid Waste Amendments (HSWA) of 1984. The database includes selective information on sites which generate, transport, store, treat and/or dispose of hazardous waste as defined by the Resource Conservation and Recovery Act (RCRA). Transporters are individuals or entities that move hazardous waste from the generator offsite to a facility that can recycle, treat, store, or dispose of the waste. TSDFs treat, store, or dispose of the waste.

Federal RCRA generators list

RCRA-CESQG	The database includes selective information on sites which generate, transport, store, treat and/or dispose of hazardous waste as defined by the Resource Conservation and Recovery Act (RCRA). Conditionally exempt small quantity generators (CESQGs) generate less than 100 kg of hazardous waste, or less than 1 kg of acutely hazardous waste per month.
RCRA-LQG	The database includes selective information on sites which generate, transport, store, treat and/or dispose of hazardous waste as defined by the Resource Conservation and Recovery Act (RCRA). Large quantity generators (LQGs) generate over 1,000 kilograms (kg) of hazardous waste, or over 1 kg of acutely hazardous waste per month.
RCRA-SQG	The database includes selective information on sites which generate, transport, store, treat and/or dispose of hazardous waste as defined by the Resource Conservation and Recovery Act (RCRA). Small quantity generators (SQGs) generate between 100 kg and 1,000 kg of hazardous waste per month.

Federal institutional controls / engineering controls registries

LUCIS	Land Use Control Information System contains records of land use control information pertaining to the former Navy Base Realignment and Closure properties.
US ENG CONTROLS	Engineering Controls Sites List: A listing of sites with engineering controls in place. Engineering controls include various forms of caps, building foundations,

	liners, and treatment methods to create pathway elimination for regulated substances to enter environmental media or effect human health.
US INST CONTROL	Sites with Institutional Controls: A listing of sites with institutional controls in place. Institutional controls include administrative measures, such as groundwater use restrictions, construction restrictions, property use restrictions, and post remediation care requirements intended to prevent exposure to contaminants remaining on site. Deed restrictions are generally required as part of the institutional controls.

Federal ERNS list

ERNS	Emergency Response Notification System: ERNS records and stores information on reported releases of oil and hazardous substances.

State- and tribal - equivalent NPL

RESPONSE	State Response Sites identifies confirmed release sites where DTSC is involved in remediation, either in a lead or oversight capacity. These confirmed release sites are generally high-priority and high potential risk.

State- and tribal - equivalent CERCLIS

ENVIROSTOR	EnviroStor Database: The Department of Toxic Substances Control's (DTSC's) Site Mitigation and Brownfields Reuse Program's (SMBRP's) EnviroStor database identifies sites that have known contamination or sites for which there may be reasons to investigate further. The database includes the following site types: Federal Superfund sites (National Priorities List (NPL)); State Response, including Military Facilities and State Superfund; Voluntary Cleanup; and School sites. EnviroStor provides similar information to the information that was available in CalSites, and provides additional site information, including, but not limited to, identification of formerly-contaminated properties that have been released for reuse, properties where environmental deed restrictions have been recorded to prevent inappropriate land uses, and risk characterization information that is used to assess potential impacts to public health and the environment at contaminated sites.

State and tribal landfill and/or solid waste disposal site lists

CPS-SLIC	Statewide SLIC Cases (GEOTRACKER): Cleanup Program Sites (CPS; also known as Site Cleanups [SC] and formerly known as Spills, Leaks, Investigations, and Cleanups [SLIC] sites) included in GeoTracker. GeoTracker is the Water Boards data management system for sites that impact, or have the potential to impact, water quality in California, with emphasis on groundwater.
LUST	Leaking Underground Storage Tank (LUST) Sites included in GeoTracker. GeoTracker is the Water Boards data management system for sites that impact, or have the potential to impact, water quality in California, with emphasis on groundwater.
INDIAN LUST R1	Leaking Underground Storage Tanks on Indian Land. A listing of leaking underground storage tank locations on Indian Land.
INDIAN LUST R4	LUSTs on Indian land in Florida, Mississippi and North Carolina.
INDIAN LUST R5	Leaking underground storage tanks located on Indian Land in Michigan, Minnesota and Wisconsin.
INDIAN LUST R6	LUSTs on Indian land in New Mexico and Oklahoma.

INDIAN LUST R7	LUSTs on Indian land in Iowa, Kansas, and Nebraska
INDIAN LUST R8	LUSTs on Indian land in Colorado, Montana, North Dakota, South Dakota, Utah and Wyoming.
INDIAN LUST R9	LUSTs on Indian land in Arizona, California, New Mexico and Nevada
INDIAN LUST R10	LUSTs on Indian land in Alaska, Idaho, Oregon and Washington.
LUST REG 1	Active Toxic Site Investigation Locations: Del Norte, Humboldt, Lake, Mendocino, Modoc, Siskiyou, Sonoma, Trinity counties. For more current information, please refer to the State Water Resources Control Board's LUST database.
LUST REG 2	Leaking Underground Storage Tank Locations: Alameda, Contra Costa, Marin, Napa, San Francisco, San Mateo, Santa Clara, Solano, Sonoma counties.
LUST REG 3	Leaking Underground Storage Tank Locations. Monterey, San Benito, San Luis Obispo, Santa Barbara, Santa Cruz counties.
LUST REG 4	Leaking Underground Storage Tank Locations: Los Angeles, Ventura counties. For more current information, please refer to the State Water Resources Control Board's LUST database.
LUST REG 5	Leaking Underground Storage Tank Locations. Alameda, Alpine, Amador, Butte, Colusa, Contra Costa, Calaveras, El Dorado, Fresno, Glenn, Kern, Kings, Lake, Lassen, Madera, Mariposa, Merced, Modoc, Napa, Nevada, Placer, Plumas, Sacramento, San Joaquin, Shasta, Solano, Stanislaus, Sutter, Tehama, Tulare, Tuolumne, Yolo, Yuba counties.
LUST REG 6V	Leaking Underground Storage Tank Case Listing Locations: Inyo, Kern, Los Angeles, Mono, San Bernardino counties.
LUST REG 6L	Leaking Underground Storage Tank Case Listing. For more current information, please refer to the State Water Resources Control Board's LUST database.
LUST REG 7	Leaking Underground Storage Tank Case Listing Locations: Imperial, Riverside, San Diego, Santa Barbara counties.
LUST REG 8	California Regional Water Quality Control Board Santa Ana Region (8). For more current information, please refer to the State Water Resources Control Board's LUST database.
LUST REG 9	Leaking Underground Storage Tank Report Locations: Orange, Riverside, San Diego counties. For more current information, please refer to the State Water Resources Control Board's LUST database.
SLIC	The SLIC (Spills, Leaks, Investigations and Cleanup) program is designed to protect and restore water quality from spills, leaks, and similar discharges.
SWF/LF (SWIS)	Solid Waste Information System: Active, Closed and Inactive Landfills. SWF/LF records typically contain an inventory of solid waste disposal facilities or landfills. These may be active or inactive facilities or open dumps that failed to meet RCRA Section 4004 criteria for solid waste landfills or disposal sites.

State and tribal registered storage tank lists

AST	A listing of aboveground storage tank petroleum storage tank locations.
FEMA UST	A listing of all FEMA owned underground storage tanks.
INDIAN UST R1	The Indian Underground Storage Tank (UST) database provides information about underground storage tanks on Indian land in EPA Region 1 (Connecticut,

	Maine, Massachusetts, New Hampshire, Rhode Island, Vermont and ten Tribal Nations).
INDIAN UST R4	The Indian Underground Storage Tank (UST) database provides information about underground storage tanks on Indian land in EPA Region 4 (Alabama, Florida, Georgia, Kentucky, Mississippi, North Carolina, South Carolina, Tennessee and Tribal Nations)
INDIAN UST R5	The Indian Underground Storage Tank (UST) database provides information about underground storage tanks on Indian land in EPA Region 5 (Michigan, Minnesota and Wisconsin and Tribal Nations).
INDIAN UST R6	The Indian Underground Storage Tank (UST) database provides information about underground storage tanks on Indian land in EPA Region 6 (Louisiana, Arkansas, Oklahoma, New Mexico, Texas and 65 Tribes).
INDIAN UST R7	The Indian Underground Storage Tank (UST) database provides information about underground storage tanks on Indian land in EPA Region 7 (Iowa, Kansas, Missouri, Nebraska, and 9 Tribal Nations).
INDIAN UST R8	The Indian Underground Storage Tank (UST) database provides information about underground storage tanks on Indian land in EPA Region 8 (Colorado, Montana, North Dakota, South Dakota, Utah, Wyoming and 27 Tribal Nations).
INDIAN UST R9	The Indian Underground Storage Tank (UST) database provides information about underground storage tanks on Indian land in EPA Region 9 (Arizona, California, Hawaii, Nevada, the Pacific Islands, and Tribal Nations).
INDIAN UST R10	The Indian Underground Storage Tank (UST) database provides information about underground storage tanks on Indian land in EPA Region 10 (Alaska, Idaho, Oregon, Washington, and Tribal Nations).
MILITARY UST SITES	Military UST Sites (GEOTRACKER)
UST	Active UST facilities gathered from the local regulatory agencies
UST CLOSURE	Proposed Closure of Underground Storage Tank (UST) Cases: UST cases that are being considered for closure by either the State Water Resources Control Board or the Executive Director have been posted for a 60-day public comment period. UST Case Closures being proposed for consideration by the State Water Resources Control Board. These are primarily UST cases that meet closure criteria under the decisional framework in State Water Board Resolution No. 92-49 and other Board orders. UST Case Closures proposed for consideration by the Executive Director pursuant to State Water Board Resolution No. 2012-0061. These are cases that meet the criteria of the Low-Threat UST Case Closure Policy. UST Case Closure Denials and Approved Orders.

State and tribal voluntary cleanup sites

INDIAN VCP R1	Voluntary Cleanup Priority Listing: A listing of voluntary cleanup priority sites located on Indian Land located in Region 1.
INDIAN VCP R7	Voluntary Cleanup Priority Listing: A listing of voluntary cleanup priority sites located on Indian Land located in Region 7.
VCP	Voluntary Cleanup Program Properties contains low threat level properties with either confirmed or unconfirmed releases and the project proponents have

	request that DTSC oversee investigation and/or cleanup activities and have agreed to provide coverage for DTSC's costs.
State and tribal Brownfields sites	
BROWNFIELDS	Considered Brownfields Sites Listing: A listing of sites the SWRCB considers to be Brownfields since these are sites have come to them through the MOA Process.

ADDITIONAL ENVIRONMENTAL RECORDS

Local Brownfield lists	
2020 COR ACTION	2020 Corrective Action Program List. The EPA has set ambitious goals for the RCRA Corrective Action program by creating the 2020 Corrective Action Universe. This RCRA cleanup baseline includes facilities expected to need corrective action. The 2020 universe contains a wide variety of sites. Some properties are heavily contaminated while others were contaminated but have since been cleaned up. Still others have not been fully investigated yet, and may require little or no remediation. Inclusion in the 2020 Universe does not necessarily imply failure on the part of a facility to meet its RCRA obligations.
ABANDONED MINES	An inventory of land and water impacted by past mining (primarily coal mining) is maintained by OSMRE to provide information needed to implement the Surface Mining Control and Reclamation Act of 1977 (SMCRA). The inventory contains information on the location, type, and extent of AML impacts, as well as, information on the cost associated with the reclamation of those problems. The inventory is based upon field surveys by State, Tribal, and OSMRE program officials. It is dynamic to the extent that it is modified as new problems are identified and existing problems are reclaimed.
BRS	Biennial Reporting System. The Biennial Reporting System is a national system administered by the EPA that collects data on the generation and management of hazardous waste. BRS captures detailed data from two groups: Large Quantity Generators (LQG) and Treatment, Storage, and Disposal Facilities.
CA BOND EXP. PLAN	Bond Expenditure Plan Department of Health Services developed a site-specific expenditure plan as the basis for an appropriation of Hazardous Substance Cleanup Bond Act funds. It is not updated.
CA FID UST	The Facility Inventory Database (FID) contains a historical listing of active and inactive underground storage tank locations from the State Water Resource Control Board. Refer to local/county source for current data.
CDL	Clandestine Drug Labs. A listing of drug lab locations. Listing of a location in this database does not indicate that any illegal drug lab materials were or were not present there and does not constitute a determination that the location either requires or does not require additional cleanup work.
CERS	CalEPA Regulated Site Portal Data. The CalEPA Regulated Site Portal database combines data about environmentally regulated sites and facilities in California into a single database. It combines data from a variety of state and federal databases and provides an overview of regulated activities across the spectrum of environmental programs for any given location in California. These activities include hazardous materials and waste, state and federal cleanups, impacted ground and surface waters, and toxic materials
CERS HAZ WASTE	List of sites in the California Environmental Protection Agency (CalEPA) Regulated Site Portal which fall under the Hazardous Chemical Management,

	Hazardous Waste Onsite Treatment, Household Hazardous Waste Collection, Hazardous Waste Generator, and RCRA LQ HW Generator programs.
CERS TANKS	California Environmental Reporting System (CERS) Tanks. List of sites in the California Environmental Protection Agency (CalEPA) Regulated Site Portal which fall under the Aboveground Petroleum Storage and Underground Storage Tank regulatory programs
CHMIRS	California Hazardous Material Incident Reporting System. CHMIRS contains information on reported hazardous material incidents (accidental releases or spills).
CIWQS	California Integrated Water Quality System. The California Integrated Water Quality System (CIWQS) is a computer system used by the State and Regional Water Quality Control Boards to track information about places of environmental interest, manage permits and other orders, track inspections, and manage violations and enforcement activities.
COAL ASH DOE	Steam-Electric Plant Operation Data. A listing of power plants that store ash in surface ponds.
COAL ASH EPA	Coal Combustion Residues Surface Impoundments List. A listing of coal combustion residues surface impoundments with high hazard potential ratings.
CONSENT	Superfund (CERCLA) Consent Decrees. Major legal settlements that establish responsibility and standards for cleanup at NPL (Superfund) sites. Released periodically by United States District Courts after settlement by parties to litigation matters.
CORTESE	"Cortese" Hazardous Waste & Substances Sites List. The sites for the list are designated by the State Water Resource Control Board (LUST), the Integrated Waste Board (SWF/LS), and the Department of Toxic Substances Control (Cal-Sites).
CUPA SAN FRANCISCO CO	CUPA Facility Listing CUPA facilities in San Francisco County.
CUPA LIVERMORE-PLEASANTON	CUPA Facility Listing of facilities associated with the various CUPA programs in Livermore-Pleasanton
DEBRIS REGION 9	Torres Martinez Reservation Illegal Dump Site Locations. A listing of illegal dump sites location on the Torres Martinez Indian Reservation located in eastern Riverside County and northern Imperial County, California.
DEED	Deed Restriction Listing. Site Mitigation and Brownfields Reuse Program Facility Sites with Deed Restrictions & Hazardous Waste Management Program Facility Sites with Deed / Land Use Restriction. The DTSC Site Mitigation and Brownfields Reuse Program (SMBRP) list includes sites cleaned up under the program's oversight and generally does not include current or former hazardous waste facilities that required a hazardous waste facility permit. The list represents deed restrictions that are active. Some sites have multiple deed restrictions. The DTSC Hazardous Waste Management Program (HWMP) has developed a list of current or former hazardous waste facilities that have a recorded land use restriction at the local county recorder's office. The land use restrictions on this list were required by the DTSC HWMP as a result of the presence of hazardous substances that remain on site after the facility (or part of the facility) has been closed or cleaned up. The types of land use restriction include deed notice, deed restriction, or a land use restriction that binds current and future owners.

DOCKET HWC	Hazardous Waste Compliance Docket Listing. A complete list of the Federal Agency Hazardous Waste Compliance Docket Facilities.
DOD	Department of Defense Sites. This data set consists of federally owned or administered lands, administered by the Department of Defense, that have any area equal to or greater than 640 acres of the United States, Puerto Rico, and the U.S. Virgin Islands.
DOT OPS	Incident and Accident Data. Department of Transportation, Office of Pipeline Safety Incident and Accident data.
DRYCLEAN AVAQMD	Antelope Valley Air Quality Management District Drycleaner Listing. A listing of dry cleaners in the Antelope Valley Air Quality Management District.
DRYCLEANERS	Cleaner Facilities. A list of drycleaner related facilities that have EPA ID numbers. These are facilities with certain SIC codes: power laundries, family and commercial; garment pressing and cleaner's agents; linen supply; coin-operated laundries and cleaning; dry cleaning plants, except rugs; carpet and upholster cleaning; industrial launderers; laundry and garment services.
DRYCLEAN SOUTH COAST	South Coast Air Quality Management District Drycleaner Listing. A listing of dry cleaners in the South Coast Air Quality Management District
ECHO	Enforcement & Compliance History Information. ECHO provides integrated compliance and enforcement information for about 800,000 regulated facilities nationwide.
EMI	Emissions Inventory Data. Toxics and criteria pollutant emissions data collected by the ARB and local air pollution agencies.
ENF	Enforcement Action Listing. A listing of Water Board Enforcement Actions. Formal is everything except Oral/Verbal Communication, Notice of Violation, Expedited Payment Letter, and Staff Enforcement Letter.
EPA WATCH LIST	EPA maintains a "Watch List" to facilitate dialogue between EPA, state and local environmental agencies on enforcement matters relating to facilities with alleged violations identified as either significant or high priority. Being on the Watch List does not mean that the facility has actually violated the law only that an investigation by EPA or a state or local environmental agency has led those organizations to allege that an unproven violation has in fact occurred. Being on the Watch List does not represent a higher level of concern regarding the alleged violations that were detected, but instead indicates cases requiring additional dialogue between EPA, state and local agencies - primarily because of the length of time the alleged violation has gone unaddressed or unresolved.
Financial Assurance 1	Financial Assurance Information Listing. Financial Assurance information
Financial Assurance 2	A listing of financial assurance information for solid waste facilities. Financial assurance is intended to ensure that resources are available to pay for the cost of closure, post-closure care, and corrective measures if the owner or operator of a regulated facility is unable or unwilling to pay.
FUELS PROGRAM	EPA Fuels Program Registered Listing. This listing includes facilities that are registered under the Part 80 (Code of Federal Regulations) EPA Fuels Programs. All companies now are required to submit new and updated registrations.
FEDLAND	Federal and Indian Lands. Federally and Indian administrated lands of the United States. Lands included are administrated by: Army Corps of Engineers, Bureau of Reclamation, National Wild and Scenic River, National Wildlife Refuge,

	Public Domain Land, Wilderness, Wilderness Study Area, Wildlife Management Area, Bureau of Indian Affairs, Bureau of Land Management, Department of Justice, Forest Service, Fish and Wildlife Service, National Park Service.
FUDS	Formerly Used Defense Sites. The listing includes locations of Formerly Used Defense Sites properties where the US Army Corps of Engineers is actively working or will take necessary cleanup actions.
FUSRAP	Formerly Utilized Sites Remedial Action Program. DOE established the Formerly Utilized Sites Remedial Action Program (FUSRAP) in 1974 to remediate sites where radioactive contamination remained from Manhattan Project and early U.S. Atomic Energy Commission (AEC) operations.
HAULERS	Registered Waste Tire Haulers Listing. A listing of registered waste tire haulers.
HAZNET	Facility and Manifest Data. The data is extracted from the copies of hazardous waste manifests received each year by the DTSC. The annual volume of manifests is typically 700,000 - 1,000,000 annually, representing approximately 350,000 - 500,000 shipments. Data are from the manifests submitted without correction, and therefore many contain some invalid values for data elements such as generator ID, TSD ID, waste category, and disposal method. This database begins with calendar year 1993.
HIST CAL-SITES	Calsites Database. The Calsites database contains potential or confirmed hazardous substance release properties. In 1996, California EPA reevaluated and significantly reduced the number of sites in the Calsites database. No longer updated by the state agency. It has been replaced by ENVIROSTOR.
HIST CORTESE	Hazardous Waste & Substance Site List. The sites for the list are designated by the State Water Resource Control Board [LUST], the Integrated Waste Board [SWF/LS], and the Department of Toxic Substances Control [CALSITES]. This listing is no longer updated by the state agency.
HIST FTTS	FIFRA/TSCA Tracking System Administrative Case Listing. A complete administrative case listing from the FIFRA/TSCA Tracking System (FTTS) for all ten EPA regions. The information was obtained from the National Compliance Database (NCDB). NCDB supports the implementation of FIFRA (Federal Insecticide, Fungicide, and Rodenticide Act) and TSCA (Toxic Substances Control Act). Some EPA regions are now closing out records. Because of that, and the fact that some EPA regions are not providing EPA Headquarters with updated records, it was decided to create a HIST FTTS database. It included records that may not be included in the newer FTTS database updates. This database is no longer updated.
HIST FTTS INSP	FIFRA/TSCA Tracking System Inspection & Enforcement Case Listing. A complete inspection and enforcement case listing from the FIFRA/TSCA Tracking System (FTTS) for all ten EPA regions. The information was obtained from the National Compliance Database (NCDB). NCDB supports the implementation of FIFRA (Federal Insecticide, Fungicide, and Rodenticide Act) and TSCA (Toxic Substances Control Act). Some EPA regions are now closing out records. Because of that, and the fact that some EPA regions are not providing EPA Headquarters with updated records, it was decided to create a HIST FTTS database. It included records that may not be included in the newer FTTS database updates. This database is no longer updated.
HIST UST	The Hazardous Substance Storage Container Database is a historical listing of UST sites. Refer to local/county source for current data.

HMIRS	Hazardous Materials Incident Report System. HMIRS contains hazardous material spill incidents reported to DOT.
HWP	EnviroStor Permitted Facilities Listing. Detailed information on permitted hazardous waste facilities and corrective action ("cleanups") tracked in EnviroStor.
HWT	Registered Hazardous Waste Transporter Database. A listing of hazardous waste transporters. In California, unless specifically exempted, it is unlawful for any person to transport hazardous wastes unless the person holds a valid registration issued by DTSC. A hazardous waste transporter registration is valid for one year and is assigned a unique registration number.
ICE	Contains data pertaining to the Permitted Facilities with Inspections / Enforcements sites tracked in EnviroStor.
ICIS	Integrated Compliance Information System. The Integrated Compliance Information System (ICIS) supports the information needs of the national enforcement and compliance program as well as the unique needs of the National Pollutant Discharge Elimination System (NPDES) program.
IHS OPEN DUMPS	Open Dumps on Indian Land. A listing of all open dumps located on Indian Land in the United States.
INDIAN ODI	Report on the Status of Open Dumps on Indian Lands: Location of open dumps on Indian land.
INDIAN RESERV	Indian Reservations. This map layer portrays Indian administered lands of the United States that have any area equal to or greater than 640 acres.
FINDS	Facility Index System/Facility Registry System. FINDS contains both facility information and 'pointers' to other sources that contain more detail. EDR includes the following FINDS databases in this report: PCS (Permit Compliance System), AIRS (Aerometric Information Retrieval System), DOCKET (Enforcement Docket used to manage and track information on civil judicial enforcement cases for all environmental statutes), FURS (Federal Underground Injection Control), C-DOCKET (Criminal Docket System used to track criminal enforcement actions for all environmental statutes), FFIS (Federal Facilities Information System), STATE (State Environmental Laws and Statutes), and PADS (PCB Activity Data System).
FTTS	FIFRA/ TSCA Tracking System - FIFRA (Federal Insecticide, Fungicide, & Rodenticide Act)/TSCA (Toxic Substances Control Act). FTTS tracks administrative cases and pesticide enforcement actions and compliance activities related to FIFRA, TSCA and EPCRA (Emergency Planning and Community Right-to-Know Act). To maintain currency, EDR contacts the Agency on a quarterly basis.
FTTS INSP	FIFRA/ TSCA Tracking System - FIFRA (Federal Insecticide, Fungicide, & Rodenticide Act)/TSCA (Toxic Substances Control Act). A listing of FIFRA/TSCA Tracking System (FTTS) inspections and enforcements.
LEAD SMELTER 1	Lead Smelter Sites. A listing of former lead smelter site locations.
LEAD SMELTER 2	Lead Smelter Sites. A list of several hundred sites in the U.S. where secondary lead smelting was done from 1931and 1964. These sites may pose a threat to public health through ingestion or inhalation of contaminated soil or dust
LIENS	Environmental Liens Listing. A listing of property locations with environmental liens for California where DTSC is a lien holder.

LIENS 2	CERCLA Lien Information. A Federal CERCLA ('Superfund') lien can exist by operation of law at any site or property at which EPA has spent Superfund monies. These monies are spent to investigate and address releases and threatened releases of contamination. CERCLIS provides information as to the identity of these sites and properties.
LDS	Land Disposal Sites Listing (GEOTRACKER). Land Disposal sites (Landfills) included in GeoTracker. GeoTracker is the Water Boards data management system for sites that impact, or have the potential to impact, water quality in California, with emphasis on groundwater.
MCS	Military Cleanup Sites Listing (GEOTRACKER). Military sites (consisting of: Military UST sites; Military Privatized sites; and Military Cleanup sites [formerly known as DoD non UST]) included in GeoTracker. GeoTracker is the Water Boards data management system for sites that impact, or have the potential to impact, water quality in California, with emphasis on groundwater.
MILITARY PRIV SITES	Military Privatized Sites (GEOTRACKER). Military privatized sites
MINES	Mines Site Location Listing. A listing of mine site locations from the Office of Mine Reclamation.
MLTS	Material Licensing Tracking System. MLTS is maintained by the Nuclear Regulatory Commission and contains a list of approximately 8,100 sites which possess or use radioactive materials and which are subject to NRC licensing requirements. To maintain currency, EDR contacts the Agency on a quarterly basis.
MWMP	Medical Waste Management Program Listing. The Medical Waste Management Program (MWMP) ensures the proper handling and disposal of medical waste by permitting and inspecting medical waste Offsite Treatment Facilities (PDF) and Transfer Stations (PDF) throughout the state. MWMP also oversees all Medical Waste Transporters.
NON-CASE INFO	Non-Case Information Sites (GEOTRACKER). Non-Case Information sites
NOTIFY 65	Proposition 65 Records. Listings of all Proposition 65 incidents reported to counties by the State Water Resources Control Board and the Regional Water Quality Control Board. This database is no longer updated by the reporting agency.
NPDES	NPDES Permits Listing. A listing of NPDES permits, including stormwater.
ODI	Open Dump Inventory. An open dump is defined as a disposal facility that does not comply with one or more of the Part 257 or Part 258 Subtitle D Criteria.
OTHER OIL GAS	Other Oil & Gas Projects Sites (GEOTRACKER). Other Oil & Gas Projects sites
PADS	PCB Activity Database System. PADS Identifies generators, transporters, commercial storers and/or brokers and disposers of PCB's who are required to notify the EPA of such activities.
PCB TRANSFORMER	PCB Transformer Registration Database. The database of PCB transformer registrations that includes all PCB registration submittals.
PEST LIC	Pesticide Regulation Licenses Listing. A listing of licenses and certificates issued by the Department of Pesticide Regulation. The DPR issues licenses and/or certificates to: Persons and businesses that apply or sell pesticides; Pest control dealers and brokers; Persons who advise on agricultural pesticide applications.

PROD WATER PONDS	Produced Water Ponds Sites (GEOTRACKER). Produced water ponds sites
PRP	Potentially Responsible Parties. A listing of verified Potentially Responsible Parties
PROC	Certified Processors Database. A listing of certified processors.
PROJECT	Project Sites (GEOTRACKER).
RAATS	RCRA Administrative Action Tracking System. RCRA Administration Action Tracking System. RAATS contains records based on enforcement actions issued under RCRA pertaining to major violators and includes administrative and civil actions brought by the EPA. For administration actions after September 30, 1995, data entry in the RAATS database was discontinued. EPA will retain a copy of the database for historical records. It was necessary to terminate RAATS because a decrease in agency resources made it impossible to continue to update the information contained in the database.
RCRA NonGen/NLR	RCRA - Non Generators / No Longer Regulated. RCRAInfo is EPA's comprehensive information system, providing access to data supporting the Resource Conservation and Recovery Act (RCRA) of 1976 and the Hazardous and Solid Waste Amendments (HSWA) of 1984. The database includes selective information on sites which generate, transport, store, treat and/or dispose of hazardous waste as defined by the Resource Conservation and Recovery Act (RCRA). Non-Generators do not presently generate hazardous waste.
RADINFO	Radiation Information Database. The Radiation Information Database (RADINFO) contains information about facilities that are regulated by U.S. Environmental Protection Agency (EPA) regulations for radiation and radioactivity.
RMP	Risk Management Plans. When Congress passed the Clean Air Act Amendments of 1990, it required EPA to publish regulations and guidance for chemical accident prevention at facilities using extremely hazardous substances. The Risk Management Program Rule (RMP Rule) was written to implement Section 112(r) of these amendments. The rule, which built upon existing industry codes and standards, requires companies of all sizes that use certain flammable and toxic substances to develop a Risk Management Program, which includes a(n): Hazard assessment that details the potential effects of an accidental release, an accident history of the last five years, and an evaluation of worst-case and alternative accidental releases; Prevention program that includes safety precautions and maintenance, monitoring, and employee training measures; and Emergency response program that spells out emergency health care, employee training measures and procedures for informing the public and response agencies (e.g the fire department) should an accident occur.
ROD	Record of Decision. ROD documents mandate a permanent remedy at an NPL (Superfund) site containing technical and health information to aid in the cleanup.
SAN FRANCISCO AST	Aboveground Storage Tank Site Listing
SAMPLING POINT	Sampling Point Public Sites (GEOTRACKER). Sampling point - public sites
SCH	School Property Evaluation Program. This category contains proposed and existing school sites that are being evaluated by DTSC for possible hazardous materials contamination. In some cases, these properties may be listed in the CalSites category depending on the level of threat to public health and safety or the environment they pose.

SCRD DRYCLEANERS	State Coalition for Remediation of Drycleaners Listing The State Coalition for Remediation of Drycleaners was established in 1998, with support from the U.S. EPA Office of Superfund Remediation and Technology Innovation. It is comprised of representatives of states with established drycleaner remediation programs. Currently the member states are Alabama, Connecticut, Florida, Illinois, Kansas, Minnesota, Missouri, North Carolina, Oregon, South Carolina, Tennessee, Texas, and Wisconsin.
SPILLS 90	SPILLS90 data from FirstSearch. Spills 90 includes those spill and release records available exclusively from FirstSearch databases. Typically, they may include chemical, oil and/or hazardous substance spills recorded after 1990. Duplicate records that are already included in EDR incident and release records are not included in Spills 90.
SSTS	Section 7 Tracking Systems. Section 7 of the Federal Insecticide, Fungicide and Rodenticide Act, as amended (92 Stat. 829) requires all registered pesticide-producing establishments to submit a report to the Environmental Protection Agency by March 1st each year. Each establishment must report the types and amounts of pesticides, active ingredients and devices being produced, and those having been produced and sold or distributed in the past year.
SWEEPS UST	Statewide Environmental Evaluation and Planning System. This underground storage tank listing was updated and maintained by a company contacted by the SWRCB in the early 1990's. The listing is no longer updated or maintained. The local agency is the contact for more information on a site on the SWEEPS list.
SWRCY:	Recycler Database. A listing of recycling facilities in California.
TOXIC PITS	Toxic Pits Cleanup Act Sites. Toxic PITS Cleanup Act Sites. TOXIC PITS identifies sites suspected of containing hazardous substances where cleanup has not yet been completed.
TRIS	Toxic Chemical Release Inventory System. TRIS identifies facilities which release toxic chemicals to the air, water and land in reportable quantities under SARA Title III Section 313.
TSCA	Toxic Substances Control Act. TSCA identifies manufacturers and importers of chemical substances included on the TSCA Chemical Substance Inventory list. It includes data on the production volume of these substances by plant site.
UIC	A listing of wells identified as underground injection wells, in the California Oil and Gas Wells database.
UIC GEO	Underground Injection Control Sites (GEOTRACKER). Underground control injection sites
UMTRA	Uranium Mill Tailings Sites. Uranium ore was mined by private companies for federal government use in national defense programs. When the mills shut down, large piles of the sand-like material (mill tailings) remain after uranium has been extracted from the ore. Levels of human exposure to radioactive materials from the piles are low; however, in some cases tailings were used as construction materials before the potential health hazards of the tailings were recognized.
US AIRS (AFS)	Aerometric Information Retrieval System Facility Subsystem (AFS). The database is a sub-system of Aerometric Information Retrieval System (AIRS). AFS contains compliance data on air pollution point sources regulated by the U.S. EPA and/or state and local air regulatory agencies. This information comes from source

	reports by various stationary sources of air pollution, such as electric power plants, steel mills, factories, and universities, and provides information about the air pollutants they produce. Action, air program, air program pollutant, and general level plant data. It is used to track emissions and compliance data from industrial plants.
US AIRS MINOR	Air Facility System Data. A listing of minor source facilities.
US BROWNFIELDS	A Listing of Brownfields Sites: Brownfields are real property, the expansion, redevelopment, or reuse of which may be complicated by the presence or potential presence of a hazardous substance, pollutant, or contaminant. Cleaning up and reinvesting in these properties takes development pressures off of undeveloped, open land, and both improves and protects the environment. Assessment, Cleanup and Redevelopment Exchange System (ACRES) stores information reported by EPA Brownfields grant recipients on brownfields properties assessed or cleaned up with grant funding as well as information on Targeted Brownfields Assessments performed by EPA Regions. A listing of ACRES Brownfield sites is obtained from Cleanups in My Community. Cleanups in My Community provides information on Brownfields properties for which information is reported back to EPA, as well as areas served by Brownfields grant programs.
US CDL	Clandestine Drug Labs. A listing of clandestine drug lab locations. The U.S. Department of Justice ("the Department") provides this web site as a public service. It contains addresses of some locations where law enforcement agencies reported they found chemicals or other items that indicated the presence of either clandestine drug laboratories or dumpsites. In most cases, the source of the entries is not the Department, and the Department has not verified the entry and does not guarantee its accuracy. Members of the public must verify the accuracy of all entries by, for example, contacting local law enforcement and local health departments.
US FIN ASSUR	Financial Assurance Information All owners and operators of facilities that treat, store, or dispose of hazardous waste are required to provide proof that they will have sufficient funds to pay for the clean-up, closure, and post-closure care of their facilities.
US HIST CDL	National Clandestine Laboratory Register. A listing of clandestine drug lab locations that have been removed from the DEAs National Clandestine Laboratory Register.
US MINES	Mines Master Index File. Contains all mine identification numbers issued for mines active or opened since 1971. The data also includes violation information.
US MINES 2	Ferrous and Nonferrous Metal Mines Database Listing. This map layer includes ferrous (ferrous metal mines are facilities that extract ferrous metals, such as iron ore or molybdenum) and nonferrous (Nonferrous metal mines are facilities that extract nonferrous metals, such as gold, silver, copper, zinc, and lead) metal mines in the United States.
US MINES 3	Active Mines & Mineral Plants Database Listing. Active Mines and Mineral Processing Plant operations for commodities monitored by the Minerals Information Team of the USGS.
UST MENDOCINO	A listing of underground storage tank locations in Mendocino County.
UXO	Unexploded Ordnance Sites. A listing of unexploded ordnance site locations

WASTEWATER PITS	Oil Wastewater Pits Listing. Water officials discovered that oil producers have been dumping chemical-laden wastewater into hundreds of unlined pits that are operating without proper permits. Inspections completed by the Central Valley Regional Water Quality Control Board revealed the existence of previously unidentified waste sites. The water boards review found that more than one-third of the region's active disposal pits are operating without permission.
WDR	Waste Discharge Requirements Listing. In general, the Waste Discharge Requirements (WDRs) Program (sometimes also referred to as the "Non Chapter 15 (Non 15) Program") regulates point discharges that are exempt pursuant to Subsection 20090 of Title 27 and not subject to the Federal Water Pollution Control Act. Exemptions from Title 27 may be granted for nine categories of discharges (e.g., sewage, wastewater, etc.) that meet, and continue to meet, the preconditions listed for each specific exemption. The scope of the WDRs Program also includes the discharge of wastes classified as inert, pursuant to section 20230 of Title 27.
WDS	Waste Discharge System. Sites which have been issued waste discharge requirements.
WELL STIM PROJ	Well Stimulation Project (GEOTRACKER). Includes areas of groundwater monitoring plans, a depiction of the monitoring network, and the facilities, boundaries, and subsurface characteristics of the oilfield and the features (oil and gas wells, produced water ponds, UIC wells, water supply wells, etc?) being monitored
WIP	Well Investigation Program Case List. Well Investigation Program case in the San Gabriel and San Fernando Valley area.
WMUDS/SWAT	Waste Management Unit Database System. WMUDS is used by the State Water Resources Control Board staff and the Regional Water Quality Control Boards for program tracking and inventory of waste management units. WMUDS is composed of the following databases: Facility Information, Scheduled Inspections Information, Waste Management Unit Information, SWAT Program Information, SWAT Report Summary Information, SWAT Report Summary Data, Chapter 15 (formerly Subchapter 15) Information, Chapter 15 Monitoring Parameters, TPCA Program Information, RCRA Program Information, Closure Information, and Interested Parties Information.
EDR Exclusive Records	
AOCONCERN	San Gabriel Valley Areas of Concern. San Gabriel Valley areas where VOC contamination is at or above the MCL as designated by region 9 EPA office.
BI SAN MATEO	Business Inventory. List includes Hazardous Materials Business Plan, hazardous waste generators, and underground storage tanks.
BWT VENTURA	Business Plan, Hazardous Waste Producers, and Operating Underground Tanks. The BWT list indicates by site address whether the Environmental Health Division has Business Plan (B), Waste Producer (W), and/or Underground Tank (T) information.
CS ALAMEDA	A listing of contaminated sites overseen by the Toxic Release Program (oil and groundwater contamination from chemical releases and spills) and the Leaking Underground Storage Tank Program (soil and ground water contamination from leaking petroleum USTs).

CS SACRAMENTO	Toxic Site Clean-Up List in Sacramento County. List of sites where unauthorized releases of potentially hazardous materials have occurred.
CT MANIFEST	Hazardous Waste Manifest Data for Connecticut. Manifest is a document that lists and tracks hazardous waste from the generator through transporters to a tsd facility.
CUPA AMADOR	CUPA Facility Listing in Amador County.
CUPA BUTTE	CUPA Facility Listing in Butte County.
CUPA CALVERAS	CUPA Facility Listing in Calaveras County.
CUPA COLUSA	CUPA Facility Listing in Colusa County.
CUPA DEL NORTE	CUPA Facility Listing in Del Norte County
CUPA EL DORADO	CUPA Facility Listing in El Dorado County.
CUPA FRESNO	CUPA Facility Listing in Fresno County.
CUPA GLENN	CUPA Facility Listing in Glenn County.
CUPA HUMBOLDT	CUPA Facility Listing in Humboldt County.
CUPA IMPERIAL	CUPA Facility Listing in Imperial County.
CUPA INYO	CUPA Facility Listing in Inyo County.
CUPA KINGS	CUPA Facility Listing in Kings County.
CUPA LAKE	CUPA Facility Listing in Lake County.
CUPA LASSEN	CUPA Facility Listing in Lassen County.
CUPA NEVADA	CUPA Facility Listing in Nevada County.
CUPA MADERA	CUPA Facility Listing in Madera County.
CUPA MERCED	CUPA Facility Listing in Merced County.
CUPA MONO	CUPA Facility Listing in Mono County.
CUPA MONTEREY	CUPA Facility Listing in Monterey County.
CUPA PLUMAS	CUPA Facility Listing in Plumas County.
CUPA SAN BENITO	CUPA Facility Listing in San Benito County.
CUPA SAN LUIS OBISPO	CUPA Facility Listing in San Luis Obispo County.
CUPA SANTA BARBARA	CUPA Facility Listing in Santa Barbara County.
CUPA SANTA CLARA	CUPA Facility Listing in Santa Clara County.
CUPA SANTA CRUZ	CUPA Facility Listing in Santa Cruz County.
CUPA SHASTA	CUPA Facility Listing in Shasta County.
CUPA SONOMA	CUPA Facility Listing in Sonoma County.
CUPA STANISLAUS	CUPA Facility Listing in Stanislaus County.
CUPA TEHAMA	CUPA Facility Listing in Tehama County.
CUPA TRINITY	CUPA Facility Listing in Trinity County.
CUPA TULARE	CUPA Facility Listing in Tulare County.

CUPA TUOLUMNE	CUPA Facility Listing in Tuolumne County.
CUPA YUBA	CUPA Facility Listing in Yuba County.
EDR Hist Auto	EDR Exclusive Historical Auto Stations. EDR has searched selected national collections of business directories and has collected listings of potential gas station/filling station/service station sites that were available to EDR researchers. EDR's review was limited to those categories of sources that might, in EDR's opinion, include gas station/filling station/service station establishments. The categories reviewed included, but were not limited to gas, gas station, gasoline station, filling station, auto, automobile repair, auto service station, service station, etc. This database falls within a category of information EDR classifies as "High Risk Historical Records", or HRHR. EDR's HRHR effort presents unique and sometimes proprietary data about past sites and operations that typically create environmental concerns but may not show up in current government records searches.
EDR Hist Cleaner	EDR Exclusive Historical Cleaners. EDR has searched selected national collections of business directories and has collected listings of potential dry cleaner sites that were available to EDR researchers. EDR's review was limited to those categories of sources that might, in EDR's opinion, include dry cleaning establishments. The categories reviewed included, but were not limited to dry cleaners, cleaners, laundry, laundromat, cleaning/laundry, wash & dry etc. This database falls within a category of information EDR classifies as "High Risk Historical Records", or HRHR. EDR's HRHR effort presents unique and sometimes proprietary data about past sites and operations that typically create environmental concerns but may not show up in current government records searches.
EDR MGP	EDR Proprietary Manufactured Gas Plants. The EDR Proprietary Manufactured Gas Plant Database includes records of coal gas plants (manufactured gas plants) compiled by EDR's researchers. Manufactured gas sites were used in the United States from the 1800's to 1950's to produce a gas that could be distributed and used as fuel. These plants used whale oil, rosin, coal, or a mixture of coal, oil, and water that also produced a significant amount of waste. Many of the byproducts of the gas production, such as coal tar (oily waste containing volatile and non-volatile chemicals), sludges, oils and other compounds are potentially hazardous to human health and the environment. The byproduct from this process was frequently disposed of directly at the plant site and can remain or spread slowly, serving as a continuous source of soil and groundwater contamination.
Electric Power Transmission Line Data	Source: PennWell Corporation This map includes information copyrighted by PennWell Corporation. This information is provided on a best effort basis and PennWell Corporation does not guarantee its accuracy nor warrant its fitness for any particular purpose. Such information has been reprinted with the permission of PennWell. Sensitive Receptors: There are individuals deemed sensitive receptors due to their fragile immune systems and special sensitivity to environmental discharges. These sensitive receptors typically include the elderly, the sick, and children. While the location of all sensitive receptors cannot be determined, EDR indicates those buildings and facilities - schools, daycares, hospitals, medical centers, and nursing homes - where individuals who are sensitive receptors are likely to be located.
HIST LUST SANTA CLARA	HIST LUST - Fuel Leak Site Activity Report for Santa Clara County. A listing of open and closed leaking underground storage tanks. This listing is no longer

	updated by the county. Leaking underground storage tanks are now handled by the Department of Environmental Health.
HMMD SAN DIEGO	Hazardous Materials Management Division Database for San Diego County. The database includes: HE58 - This report contains the business name, site address, business phone number, establishment 'H' permit number, type of permit, and the business status. HE17 - In addition to providing the same information provided in the HE58 listing, HE17 provides inspection dates, violations received by the establishment, hazardous waste generated, the quantity, method of storage, treatment/disposal of waste and the hauler, and information on underground storage tanks. Unauthorized Release List - Includes a summary of environmental contamination cases in San Diego County (underground tank cases, non-tank cases, groundwater contamination, and soil contamination are included.)
HMS LOS ANGELES	HMS: Street Number List. Industrial Waste and Underground Storage Tank Sites.
IND_SITE ORANGE	List of Industrial Site Cleanups: Petroleum and non-petroleum spills.
LF LOS ANGELES	List of Solid Waste Facilities. Solid Waste Facilities in Los Angeles County.
LF LOS ANGELES CITY	City of Los Angeles Landfills. Landfills owned and maintained by the City of Los Angeles.
LF SAN DIEGO	Solid Waste Facilities. San Diego County Solid Waste Facilities.
	tank sites located in Napa county.
LF VENTURA	Inventory of Illegal Abandoned and Inactive Sites. Ventura County Inventory of Closed, Illegal Abandoned, and Inactive Sites.
LUST ORANGE	List of Underground Storage Tank Cleanups. Orange County Underground Storage Tank Cleanups (LUST).
LUST RIVERSIDE	Listing of Underground Tank Cleanup Sites. Riverside County Underground Storage Tank Cleanup Sites (LUST).
LUST SAN FRANCISCO	Local Oversite Facilities. A listing of leaking underground storage tank sites located in San Francisco county.
LUST SAN MATEO	Fuel Leak List. A listing of leaking underground storage tank sites located in San Mateo county.
LUST SANTA CLARA	LOP Listing. A listing of leaking underground storage tanks located in Santa Clara county.
LUST SOLANO	Leaking Underground Storage Tanks. A listing of leaking underground storage tank sites located in Solano county.
LUST SONOMA	Leaking Underground Storage Tank Sites. A listing of leaking underground storage tank sites located in Sonoma county.
LUST VENTURA	Listing of Underground Tank Cleanup Sites. Ventura County Underground Storage Tank Cleanup Sites (LUST).
MED WASTE VENTURA	Medical Waste Program List. To protect public health and safety and the environment from potential exposure to disease causing agents, the Environmental Health Division Medical Waste Program regulates the generation, handling, storage, treatment and disposal of medical waste throughout the County.

ML SACRAMENTO	Master Hazardous Materials Facility List for Sacramento County. Any business that has hazardous materials on site - hazardous material storage sites, underground storage tanks, waste generators.
MS PLACER	Master List of Facilities. List includes aboveground tanks, underground tanks and cleanup sites.
NJ MANIFEST	Hazardous waste manifest information for New Jersey.
NY MANIFEST	Hazardous waste manifest information for New York.
Oil/Gas Pipelines	Source: PennWell Corporation Petroleum Bundle (Crude Oil, Refined Products, Petrochemicals, Gas Liquids (LPG/NGL), and Specialty Gases (Miscellaneous)) N = Natural Gas Bundle (Natural Gas, Gas Liquids (LPG/NGL), and Specialty Gases (Miscellaneous)). This map includes information copyrighted by PennWell Corporation. This information is provided on a best effort basis and PennWell Corporation does not guarantee its accuracy nor warrant its fitness for any particular purpose. Such information has been reprinted with the permission of PennWell.
PA MANIFEST	Hazardous waste manifest information for Pennsylvania.
PERMITS SAN BERNARDINO	Hazardous Material Permits for San Bernardino County. This listing includes underground storage tanks, medical waste handlers/generators, hazardous materials handlers, hazardous waste generators, and waste oil generators/handlers.
RGA LF	Recovered Government Archive Solid Waste Facilities List. The EDR Recovered Government Archive Landfill database provides a list of landfills derived from historical databases and includes many records that no longer appear in current government lists. Compiled from Records formerly available from the Department of Resources Recycling and Recovery in California.
RGA LUST	Recovered Government Archive Leaking Underground Storage Tank. The EDR Recovered Government Archive Leaking Underground Storage Tank database provides a list of LUST incidents derived from historical databases and includes many records that no longer appear in current government lists. Compiled from Records formerly available from the State Water Resources Control Board in California.
RI MANIFEST	Hazardous waste manifest information for Rhode Island.
SAN DIEGO CO LOP	Local Oversight Program Listing. A listing of all LOP release sites that are or were under the County of San Diego's jurisdiction. Included are closed or transferred cases, open cases, and cases that did not have a case type indicated. The cases without a case type are mostly complaints; however, some of them could be LOP cases.
SAN DIEGO CO. SAM	Environmental Case Listing. The listing contains all underground tank release cases and projects pertaining to properties contaminated with hazardous substances that are actively under review by the Site Assessment and Mitigation Program.
SAN JOSE HAZMAT	Hazardous Material Facilities in San Jose County. Hazardous material facilities, including underground storage tank sites.
SL CONTRA COSTA	List includes sites from the underground tank, hazardous waste generator and business plan/2185 programs in Contra Costa County.
SITE MIT LOS ANGELES	Site Mitigation List. Industrial sites that have had some sort of spill or complaint.

UST ALAMEDA	Underground storage tank sites located in Alameda county.
UST KERN	Underground Storage Tank Sites & Tank Listing in Kern County Sites and Tanks Listing.
UST ORANGE	List of Underground Storage Tank Facilities. Orange County Underground Storage Tank Facilities (UST).
UST EL SEGUNDO	City of El Segundo Underground Storage Tank. Underground storage tank sites located in El Segundo city.
UST LONG BEACH	City of Long Beach Underground Storage Tank. Underground storage tank sites located in the city of Long Beach.
UST MARIN	Underground Storage Tank Sites. Currently permitted USTs in Marin County.
UST NAPA	Closed and Operating Underground Storage Tank Sites. Underground storage tank sites located in Napa county.
UST RIVERSIDE	Underground Storage Tank List. Underground storage tank sites located in Riverside county.
UST SAN FRANCISCO	Underground Storage Tank Information. Underground storage tank sites located in San Francisco county.
UST SAN JOAQUIN	San Joaquin Co. UST. A listing of underground storage tank locations in San Joaquin county.
UST SOLANO	Underground Storage Tanks. Underground storage tank sites located in Solano county.
UST SUTTER	Underground Storage Tanks. Underground storage tank sites located in Sutter county.
UST TORRANCE	City of Torrance Underground Storage Tank. Underground storage tank sites located in the city of Torrance.
UST VENTURA	Underground Tank Closed Sites List. Ventura County Operating Underground Storage Tank Sites (UST)/Underground Tank Closed Sites List.
UST YOLO	Underground Storage Tank Comprehensive Facility Report. Underground storage tank sites located in Yolo county.
WI MANIFEST	**HAZARDOUS WASTE MANIFEST INFORMATION FOR WISCONSIN.**

APPENDIX B

EDR AERIAL PHOTOGRAPHS, SANBORN AND TOPOGRAPHIC MAPS

INQUIRY #: 8035735.8
YEAR: 1946
= 500'
N
EDR

INQUIRY #: 8035735.8
YEAR: 1939
= 500'
N
EDR

INQUIRY #: 8035735.8

YEAR: 1959

= 500'

N

EDR


INQUIRY #: 8035735.8
YEAR: 1948
= 500'
N
EDR

INQUIRY #: 8035735.8

YEAR: 1963

= 500'

N

EDR

INQUIRY #: 8035735.8

YEAR: 1979

= 500'

N

EDR

INQUIRY #: 8035735.8

YEAR: 1974

= 500'

N

EDR

INQUIRY #: 8035735.8

YEAR: 1968

= 500'

N

EDR

BART FREMONT PARCELS

Fremont Parcels

Fremont, CA 94536

Inquiry Number: 8035735.8

July 01, 2025

The EDR Aerial Photo Decade Package

6 Armstrong Road, 4th floor
Shelton, CT 06484
Toll Free: 800.352.0050
www.edrnet.com

EDR Aerial Photo Decade Package

07/01/25

Site Name:

BART FREMONT PARCELS
Fremont Parcels
Fremont, CA 94536
EDR Inquiry # 8035735.8

Client Name:

AEW Engineering , Inc.
111 Maiden Lane, Suite 500
San Francisco, CA 94108
Contact: James H. Medley

Environmental Data Resources, Inc. (EDR) Aerial Photo Decade Package is a screening tool designed to assist environmental professionals in evaluating potential liability on a target property resulting from past activities. EDR's professional researchers provide digitally reproduced historical aerial photographs, and when available, provide one photo per decade.

Search Results:

Year	*Scale*	*Details*	*Source*
2018	1"=500'	Flight Year: 2018	USDA/NAIP
2014	1"=500'	Flight Year: 2014	USDA/NAIP
2010	1"=500'	Flight Year: 2010	USDA/NAIP
2006	1"=500'	Flight Year: 2006	USDA/NAIP
1998	1"=500'	Flight Date: August 27, 1998	USDA
1993	1"=500'	Acquisition Date: June 16, 1993	USGS/DOQQ
1982	1"=500'	Flight Date: July 05, 1982	USDA
1979	1"=500'	Flight Date: August 16, 1979	USDA
1974	1"=500'	Flight Date: October 14, 1974	USGS
1968	1"=500'	Flight Date: June 14, 1968	USGS
1963	1"=500'	Flight Date: July 19, 1963	EDR Proprietary Aerial Viewpoint
1959	1"=500'	Flight Date: April 11, 1959	USDA
1948	1"=500'	Flight Date: September 26, 1948	USDA
1946	1"=500'	Flight Date: July 29, 1946	USGS
1939	1"=500'	Flight Date: July 25, 1939	USDA

When delivered electronically by EDR, the aerial photo images included with this report are for ONE TIME USE ONLY. Further reproduction of these aerial photo images is prohibited without permission from EDR. For more information contact your EDR Account Executive.

Disclaimer - Copyright and Trademark Notice

This Report contains certain information obtained from a variety of public and other sources reasonably available to Environmental Data Resources, LLC. It cannot be concluded from this Report that coverage information for the target and surrounding properties does not exist from other sources. This Report is provided on an "AS IS", "AS AVAILABLE" basis. NO WARRANTY EXPRESS OR IMPLIED IS MADE WHATSOEVER IN CONNECTION WITH THIS REPORT. ENVIRONMENTAL DATA RESOURCES, LLC AND ITS SUBSIDIARIES, AFFILIATES AND THIRD PARTY SUPPLIERS DISCLAIM ALL WARRANTIES, OF ANY KIND OR NATURE, EXPRESS OR IMPLIED, ARISING OUT OF OR RELATED TO THIS REPORT OR ANY OF THE DATA AND INFORMATION PROVIDED IN THIS REPORT, INCLUDING WITHOUT LIMITATION, ANY WARRANTIES REGARDING ACCURACY, QUALITY, CORRECTNESS, COMPLETENESS, COMPREHENSIVENESS, SUITABILITY, MERCHANTABILITY, FITNESS FOR A PARTICULAR PURPOSE, TITLE, NON-INFRINGEMENT, MISAPPROPRIATION, OR OTHERWISE. ALL RISK IS ASSUMED BY THE USER. IN NO EVENT SHALL ENVIRONMENTAL DATA RESOURCES, LLC OR ITS SUBSIDIARIES, AFFILIATES OR THIRD PARTY SUPPLIERS BE LIABLE TO ANYONE FOR ANY DIRECT, INCIDENTAL, INDIRECT, SPECIAL, CONSEQUENTIAL OR OTHER DAMAGES OF ANY TYPE OR KIND (INCLUDING BUT NOT LIMITED TO LOSS OF PROFITS, LOSS OF USE, OR LOSS OF DATA), ARISING OUT OF OR IN ANY WAY CONNECTED WITH THIS REPORT OR ANY OF THE DATA AND INFORMATION PROVIDED IN THIS REPORT. Any analyses, estimates, ratings, environmental risk levels, or risk codes provided in this Report are provided for illustrative purposes only, and are not intended to provide, nor should they be interpreted as providing any facts regarding, or prediction or forecast of, any environmental risk for any property. Only an assessment performed by a qualified environmental professional can provide findings, opinions or conclusions regarding the environmental risk or conditions in, on or at any property.

Copyright 2025 by Environmental Data Resources, Inc. All rights reserved. Reproduction in any media or format, in whole or in part, of any report or map of Environmental Data Resources, Inc., or its affiliates, is prohibited without prior written permission.

EDR and its logos (including Sanborn and Sanborn Map) are trademarks of Environmental Data Resources, LLC or its affiliates. All other trademarks used herein are the property of their respective owners.

INQUIRY #: 8035735.8

YEAR: 2018

= 500'

N

EDR

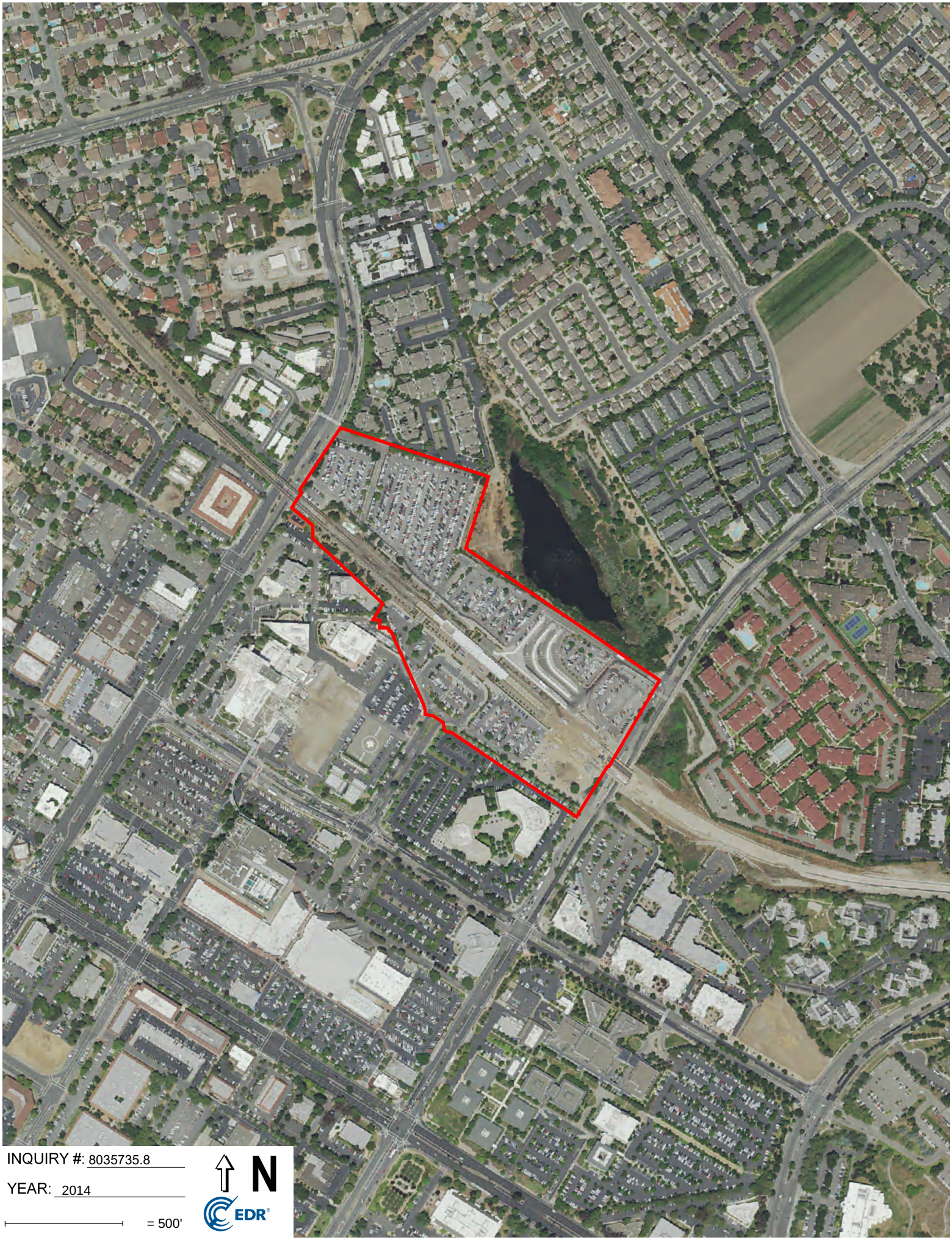
INQUIRY #: 8035735.8
YEAR: 2014
= 500'
N
EDR

INQUIRY #: 8035735.8
YEAR: 2010
= 500'
N
EDR

INQUIRY #: 8035735.8
YEAR: 2006
= 500'
N
EDR

INQUIRY #: 8035735.8

YEAR: 1998

= 500'

N

EDR

INQUIRY #: 8035735.8

YEAR: 1993

= 500'

N

EDR

INQUIRY #: 8035735.8

YEAR: 1982

= 500'

N

EDR

BART FREMONT PARCELS

Fremont Parcels

Fremont, CA 94536

Inquiry Number: 8035735.3

July 01, 2025

Certified Sanborn® Map Report

6 Armstrong Road, 4th floor
Shelton, CT 06484
Toll Free: 800.352.0050
www.edrnet.com

Certified Sanborn® Map Report

07/01/25

Site Name:	Client Name:
BART FREMONT PARCELS	AEW Engineering , Inc.
Fremont Parcels	111 Maiden Lane, Suite 500
Fremont, CA 94536	San Francisco, CA 94108
EDR Inquiry # 8035735.3	Contact: James H. Medley

The Sanborn Library has been searched by EDR and maps covering the target property location as provided by AEW Engineering , Inc. were identified for the years listed below. The Sanborn Library is the largest, most complete collection of fire insurance maps. The collection includes maps from Sanborn, Bromley, Perris & Browne, Hopkins, Barlow, and others. Only Environmental Data Resources Inc. (EDR) is authorized to grant rights for commercial reproduction of maps by the Sanborn Library LLC, the copyright holder for the collection. Results can be authenticated by visiting www.edrnet.com/sanborn.

The Sanborn Library is continually enhanced with newly identified map archives. This report accesses all maps in the collection as of the day this report was generated.

Certified Sanborn Results:

Certification # 5ADF-4D01-8598

PO # 2021-020 13 01

Project BART Fremont Parcels

UNMAPPED PROPERTY

This report certifies that the complete holdings of the Sanborn Library, LLC collection have been searched based on client supplied target property information, and fire insurance maps covering the target property were not found.

Sanborn® Library search results

Certification #: 5ADF-4D01-8598

The Sanborn Library includes more than 1.2 million fire insurance maps from Sanborn, Bromley, Perris & Browne, Hopkins, Barlow and others which track historical property usage in approximately 12,000 American cities and towns. Collections searched:

- ✔ Library of Congress
- ✔ University Publications of America
- ✔ EDR Private Collection

The Sanborn Library LLC Since 1866™

Limited Permission To Make Copies

AEW Engineering , Inc. (the client) is permitted to make up to FIVE photocopies of this Sanborn Map transmittal and each fire insurance map accompanying this report solely for the limited use of its customer. No one other than the client is authorized to make copies. Upon request made directly to an EDR Account Executive, the client may be permitted to make a limited number of additional photocopies. This permission is conditioned upon compliance by the client, its customer and their agents with EDR's copyright policy; a copy of which is available upon request.

Disclaimer - Copyright and Trademark Notice

This Report contains certain information obtained from a variety of public and other sources reasonably available to Environmental Data Resources, LLC. It cannot be concluded from this Report that coverage information for the target and surrounding properties does not exist from other sources. This Report is provided on an "AS IS", "AS AVAILABLE" basis. NO WARRANTY EXPRESS OR IMPLIED IS MADE WHATSOEVER IN CONNECTION WITH THIS REPORT. ENVIRONMENTAL DATA RESOURCES, LLC AND ITS SUBSIDIARIES, AFFILIATES AND THIRD PARTY SUPPLIERS DISCLAIM ALL WARRANTIES, OF ANY KIND OR NATURE, EXPRESS OR IMPLIED, ARISING OUT OF OR RELATED TO THIS REPORT OR ANY OF THE DATA AND INFORMATION PROVIDED IN THIS REPORT, INCLUDING WITHOUT LIMITATION, ANY WARRANTIES REGARDING ACCURACY, QUALITY, CORRECTNESS, COMPLETENESS, COMPREHENSIVENESS, SUITABILITY, MERCHANTABILITY, FITNESS FOR A PARTICULAR PURPOSE, TITLE, NON-INFRINGEMENT, MISAPPROPRIATION, OR OTHERWISE. ALL RISK IS ASSUMED BY THE USER. IN NO EVENT SHALL ENVIRONMENTAL DATA RESOURCES, LLC OR ITS SUBSIDIARIES, AFFILIATES OR THIRD PARTY SUPPLIERS BE LIABLE TO ANYONE FOR ANY DIRECT, INCIDENTAL, INDIRECT, SPECIAL, CONSEQUENTIAL OR OTHER DAMAGES OF ANY TYPE OR KIND (INCLUDING BUT NOT LIMITED TO LOSS OF PROFITS, LOSS OF USE, OR LOSS OF DATA), ARISING OUT OF OR IN ANY WAY CONNECTED WITH THIS REPORT OR ANY OF THE DATA AND INFORMATION PROVIDED IN THIS REPORT. Any analyses, estimates, ratings, environmental risk levels, or risk codes provided in this Report are provided for illustrative purposes only, and are not intended to provide, nor should they be interpreted as providing any facts regarding, or prediction or forecast of, any environmental risk for any property. Only an assessment performed by a qualified environmental professional can provide findings, opinions or conclusions regarding the environmental risk or conditions in, on or at any property.

Copyright 2025 by Environmental Data Resources, Inc. All rights reserved. Reproduction in any media or format, in whole or in part, of any report or map of Environmental Data Resources, Inc., or its affiliates, is prohibited without prior written permission.

EDR and its logos (including Sanborn and Sanborn Map) are trademarks of Environmental Data Resources, LLC or its affiliates. All other trademarks used herein are the property of their respective owners.

BART FREMONT PARCELS

Fremont Parcels

Fremont, CA 94536

Inquiry Number: 8035735.4

July 01, 2025

EDR Historical Topo Map Report

with QuadMatch™

6 Armstrong Road, 4th floor
Shelton, CT 06484
Toll Free: 800.352.0050
www.edrnet.com

EDR Historical Topo Map Report

07/01/25

Site Name:	Client Name:
BART FREMONT PARCELS	AEW Engineering , Inc.
Fremont Parcels	111 Maiden Lane, Suite 500
Fremont, CA 94536	San Francisco, CA 94108
EDR Inquiry # 8035735.4	Contact: James H. Medley

EDR Topographic Map Library has been searched by EDR and maps covering the target property location as provided by AEW Engineering , Inc. were identified for the years listed below. EDR's Historical Topo Map Report is designed to assist professionals in evaluating potential liability on a target property resulting from past activities. EDRs Historical Topo Map Report includes a search of a collection of public and private color historical topographic maps, dating back to the late 1800s.

Search Results:

P.O.#	2021-020 13 01
Project:	BART Fremont Parcels

Coordinates:

Latitude:	37.558483 37° 33' 31" North
Longitude:	-121.977596 -121° 58' 39" West
UTM Zone:	Zone 10 North
UTM X Meters:	590301.08
UTM Y Meters:	4157320.78
Elevation:	56.98' above sea level

Maps Provided:

2021	1959, 1961
2018	1953
2015	1947
2012	1941
1980	1906
1973	
1968	
1961	

Disclaimer - Copyright and Trademark Notice

This Report contains certain information obtained from a variety of public and other sources reasonably available to Environmental Data Resources, LLC. It cannot be concluded from this Report that coverage information for the target and surrounding properties does not exist from other sources. This Report is provided on an "AS IS", "AS AVAILABLE" basis. NO WARRANTY EXPRESS OR IMPLIED IS MADE WHATSOEVER IN CONNECTION WITH THIS REPORT. ENVIRONMENTAL DATA RESOURCES, LLC AND ITS SUBSIDIARIES, AFFILIATES AND THIRD PARTY SUPPLIERS DISCLAIM ALL WARRANTIES, OF ANY KIND OR NATURE, EXPRESS OR IMPLIED, ARISING OUT OF OR RELATED TO THIS REPORT OR ANY OF THE DATA AND INFORMATION PROVIDED IN THIS REPORT, INCLUDING WITHOUT LIMITATION, ANY WARRANTIES REGARDING ACCURACY, QUALITY, CORRECTNESS, COMPLETENESS, COMPREHENSIVENESS, SUITABILITY, MERCHANTABILITY, FITNESS FOR A PARTICULAR PURPOSE, TITLE, NON-INFRINGEMENT, MISAPPROPRIATION, OR OTHERWISE. ALL RISK IS ASSUMED BY THE USER. IN NO EVENT SHALL ENVIRONMENTAL DATA RESOURCES, LLC OR ITS SUBSIDIARIES, AFFILIATES OR THIRD PARTY SUPPLIERS BE LIABLE TO ANYONE FOR ANY DIRECT, INCIDENTAL, INDIRECT, SPECIAL, CONSEQUENTIAL OR OTHER DAMAGES OF ANY TYPE OR KIND (INCLUDING BUT NOT LIMITED TO LOSS OF PROFITS, LOSS OF USE, OR LOSS OF DATA), ARISING OUT OF OR IN ANY WAY CONNECTED WITH THIS REPORT OR ANY OF THE DATA AND INFORMATION PROVIDED IN THIS REPORT. Any analyses, estimates, ratings, environmental risk levels, or risk codes provided in this Report are provided for illustrative purposes only, and are not intended to provide, nor should they be interpreted as providing any facts regarding, or prediction or forecast of, any environmental risk for any property. Only an assessment performed by a qualified environmental professional can provide findings, opinions or conclusions regarding the environmental risk or conditions in, on or at any property.

Copyright 2025 by Environmental Data Resources, Inc. All rights reserved. Reproduction in any media or format, in whole or in part, of any report or map of Environmental Data Resources, Inc., or its affiliates, is prohibited without prior written permission.

EDR and its logos (including Sanborn and Sanborn Map) are trademarks of Environmental Data Resources, LLC or its affiliates. All other trademarks used herein are the property of their respective owners.

Topo Sheet Key

This EDR Topo Map Report is based upon the following USGS topographic map sheets.

2021 Source Sheets

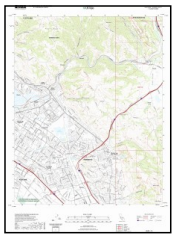

Niles
2021
7.5-minute, 24000

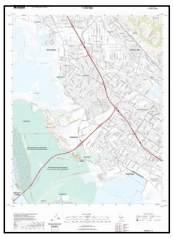

Newark
2021
7.5-minute, 24000

2018 Source Sheets

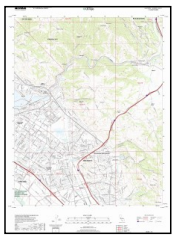

Niles
2018
7.5-minute, 24000

Newark
2018
7.5-minute, 24000

2015 Source Sheets

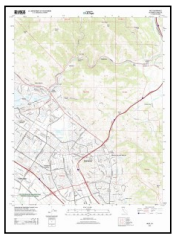

Niles
2015
7.5-minute, 24000

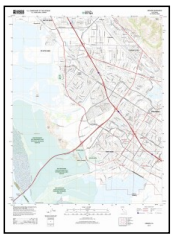

Newark
2015
7.5-minute, 24000

2012 Source Sheets

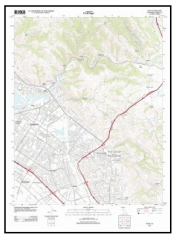

Niles
2012
7.5-minute, 24000

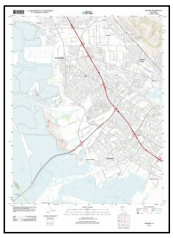

Newark
2012
7.5-minute, 24000

Topo Sheet Key

This EDR Topo Map Report is based upon the following USGS topographic map sheets.

1980 Source Sheets

Newark
1980
7.5-minute, 24000
Aerial Photo Revised 1979

Niles
1980
7.5-minute, 24000
Aerial Photo Revised 1978

1973 Source Sheets

Niles
1973
7.5-minute, 24000
Aerial Photo Revised 1973

Newark
1973
7.5-minute, 24000
Aerial Photo Revised 1973

1968 Source Sheets

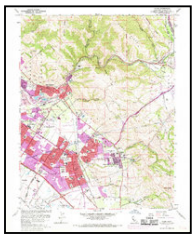

Niles
1968
7.5-minute, 24000
Aerial Photo Revised 1968

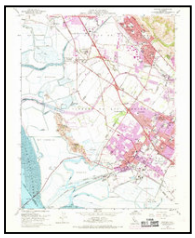

Newark
1968
7.5-minute, 24000
Aerial Photo Revised 1968

1961 Source Sheets

Livermore
1961
15-minute, 62500

Topo Sheet Key

This EDR Topo Map Report is based upon the following USGS topographic map sheets.

1959, 1961 Source Sheets

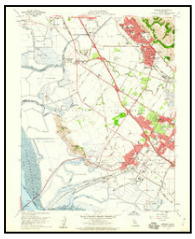

Newark
1959
7.5-minute, 24000
Aerial Photo Revised 1958

Niles
1961
7.5-minute, 24000
Aerial Photo Revised 1960

1953 Source Sheets

Niles
1953
7.5-minute, 24000
Aerial Photo Revised 1948

1947 Source Sheets

PLEASANTON
1947
15-minute, 50000

1941 Source Sheets

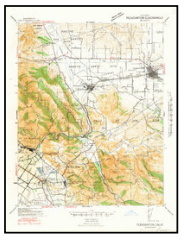

Pleasanton
1941
15-minute, 62500
Aerial Photo Revised 1937

Topo Sheet Key

This EDR Topo Map Report is based upon the following USGS topographic map sheets.

1906 Source Sheets

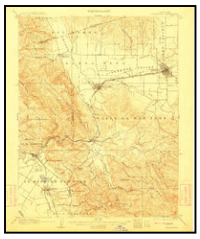

Pleasanton
1906
15-minute, 62500

Historical Topo Map

2021

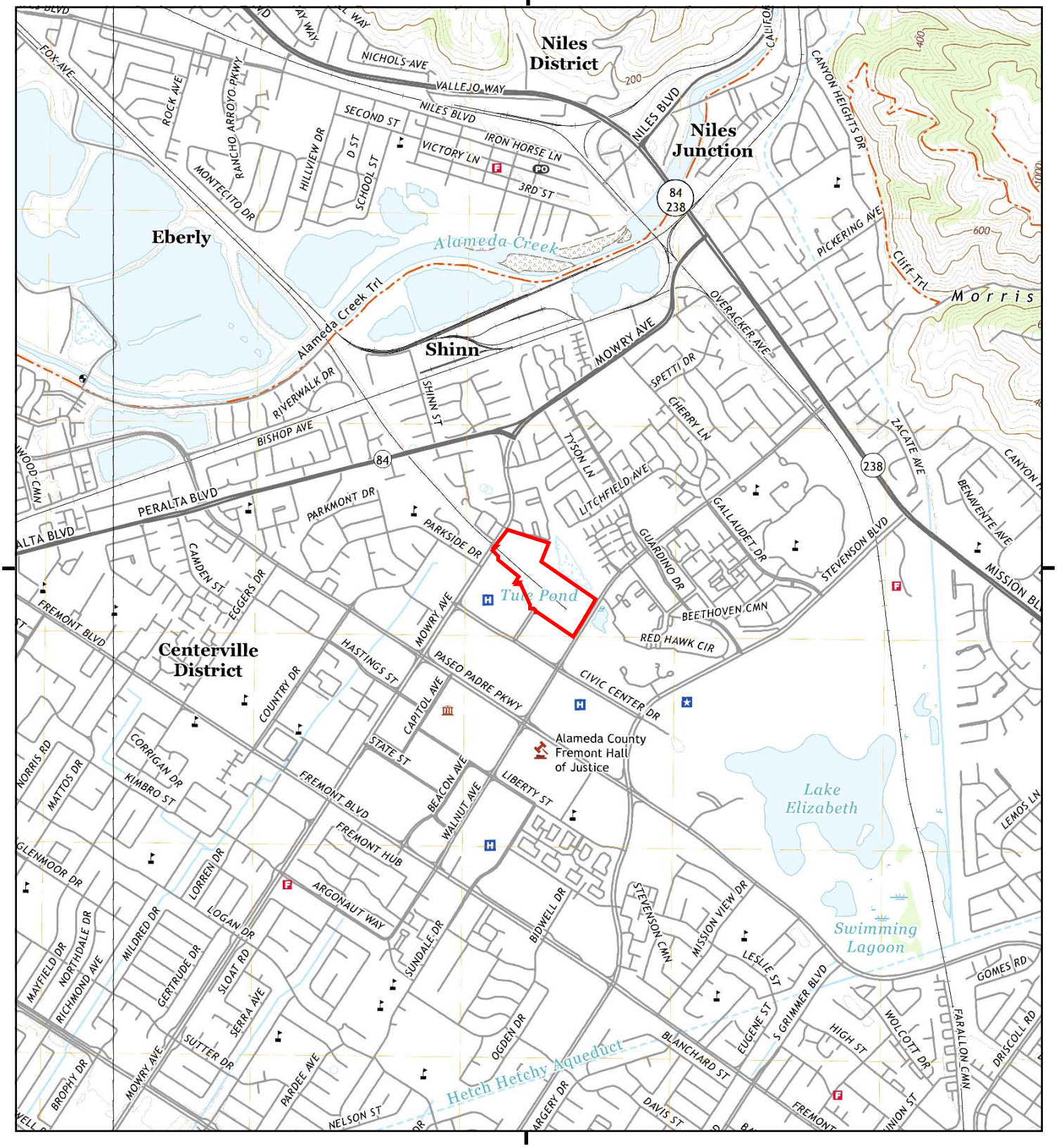

This report includes information from the following map sheet(s).

0 Miles 0.25 0.5 1 1.5

NW N NE
W E
SW S SE

TP, Niles, 2021, 7.5-minute
W, Newark, 2021, 7.5-minute

SITE NAME: BART FREMONT PARCELS
ADDRESS: Fremont Parcels
Fremont, CA 94536
CLIENT: AEW Engineering , Inc.

N

Historical Topo Map

2018

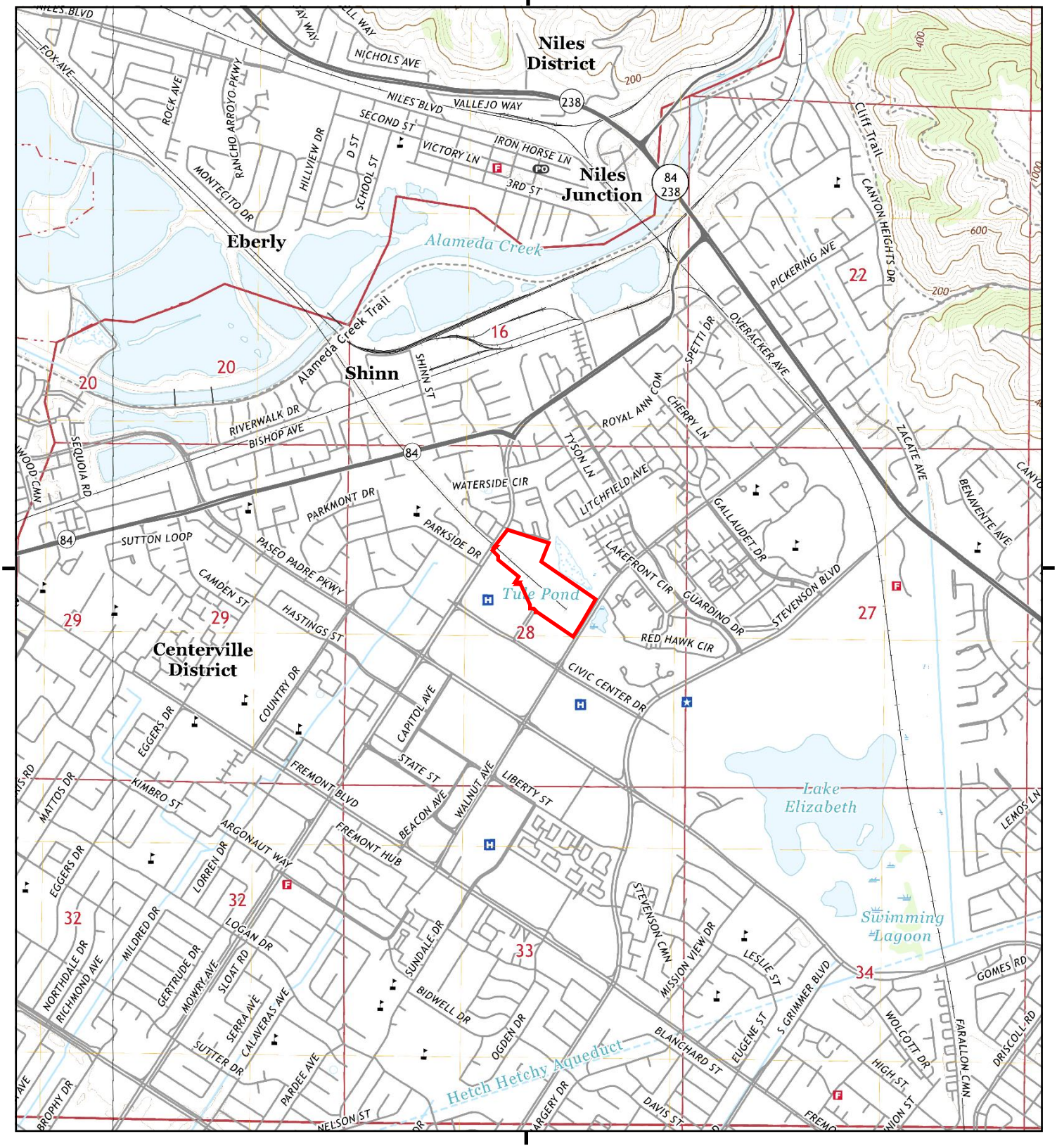

This report includes information from the following map sheet(s).

0 Miles 0.25 0.5 1 1.5

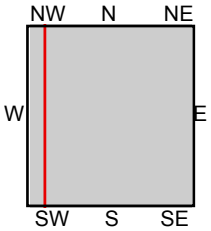

TP, Niles, 2018, 7.5-minute
W, Newark, 2018, 7.5-minute

SITE NAME: BART FREMONT PARCELS
ADDRESS: Fremont Parcels
Fremont, CA 94536
CLIENT: AEW Engineering , Inc.

N

Historical Topo Map

2015

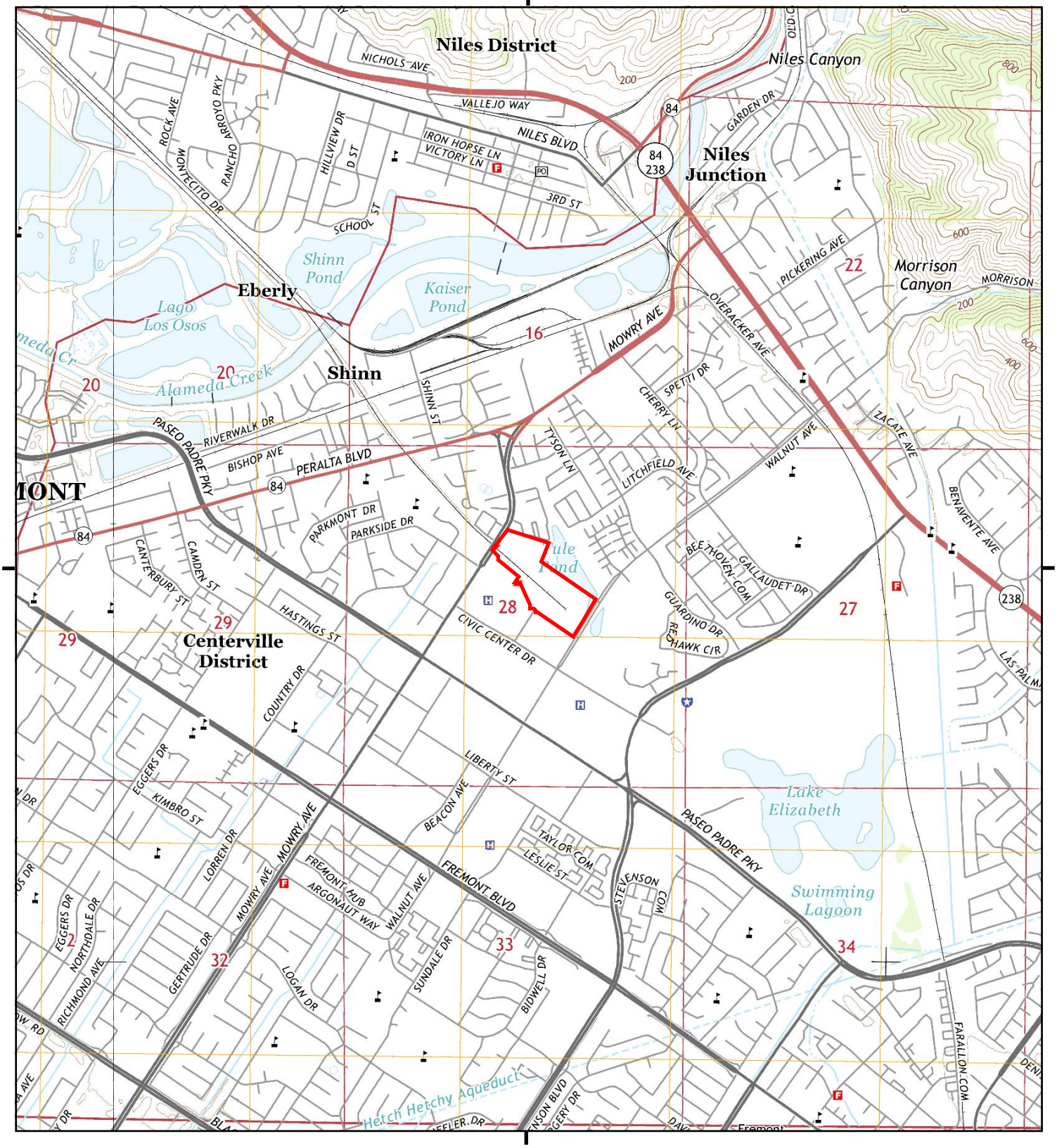

This report includes information from the following map sheet(s).

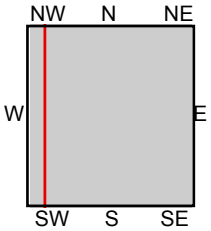

TP, Niles, 2015, 7.5-minute
W, Newark, 2015, 7.5-minute

SITE NAME: BART FREMONT PARCELS
ADDRESS: Fremont Parcels
Fremont, CA 94536
CLIENT: AEW Engineering , Inc.

N

Historical Topo Map

2012

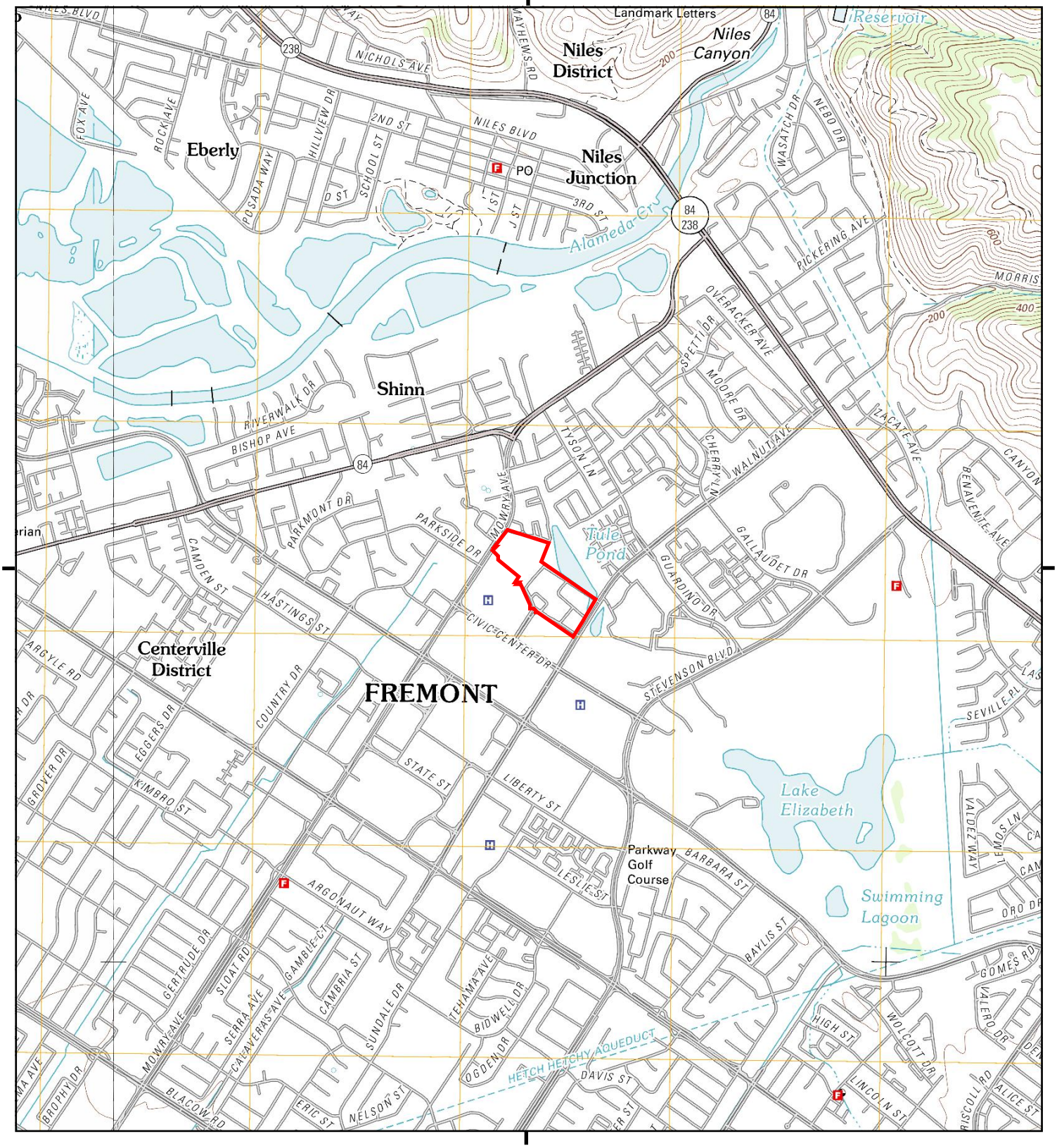

This report includes information from the following map sheet(s).

0 Miles 0.25 0.5 1 1.5

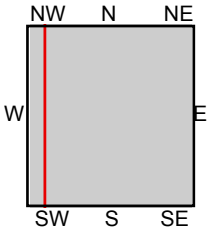

TP, Niles, 2012, 7.5-minute
W, Newark, 2012, 7.5-minute

SITE NAME: BART FREMONT PARCELS
ADDRESS: Fremont Parcels
Fremont, CA 94536
CLIENT: AEW Engineering , Inc.

N

Historical Topo Map

1980

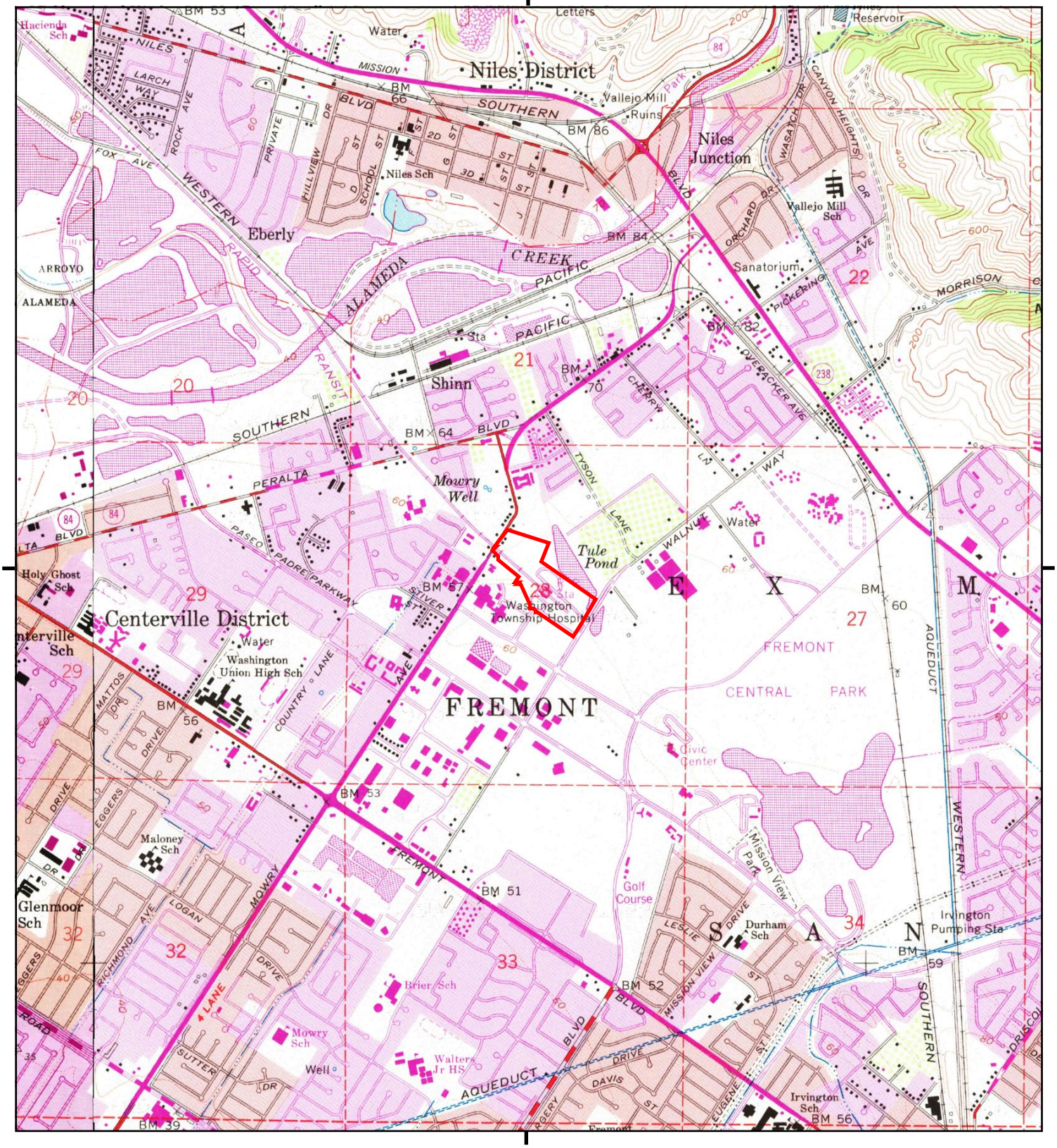

This report includes information from the following map sheet(s).

0 Miles 0.25 0.5 1 1.5

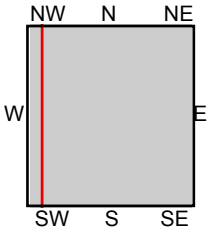

TP, Niles, 1980, 7.5-minute
W, Newark, 1980, 7.5-minute

SITE NAME: BART FREMONT PARCELS
ADDRESS: Fremont Parcels
Fremont, CA 94536
CLIENT: AEW Engineering , Inc.

N

Historical Topo Map

1973

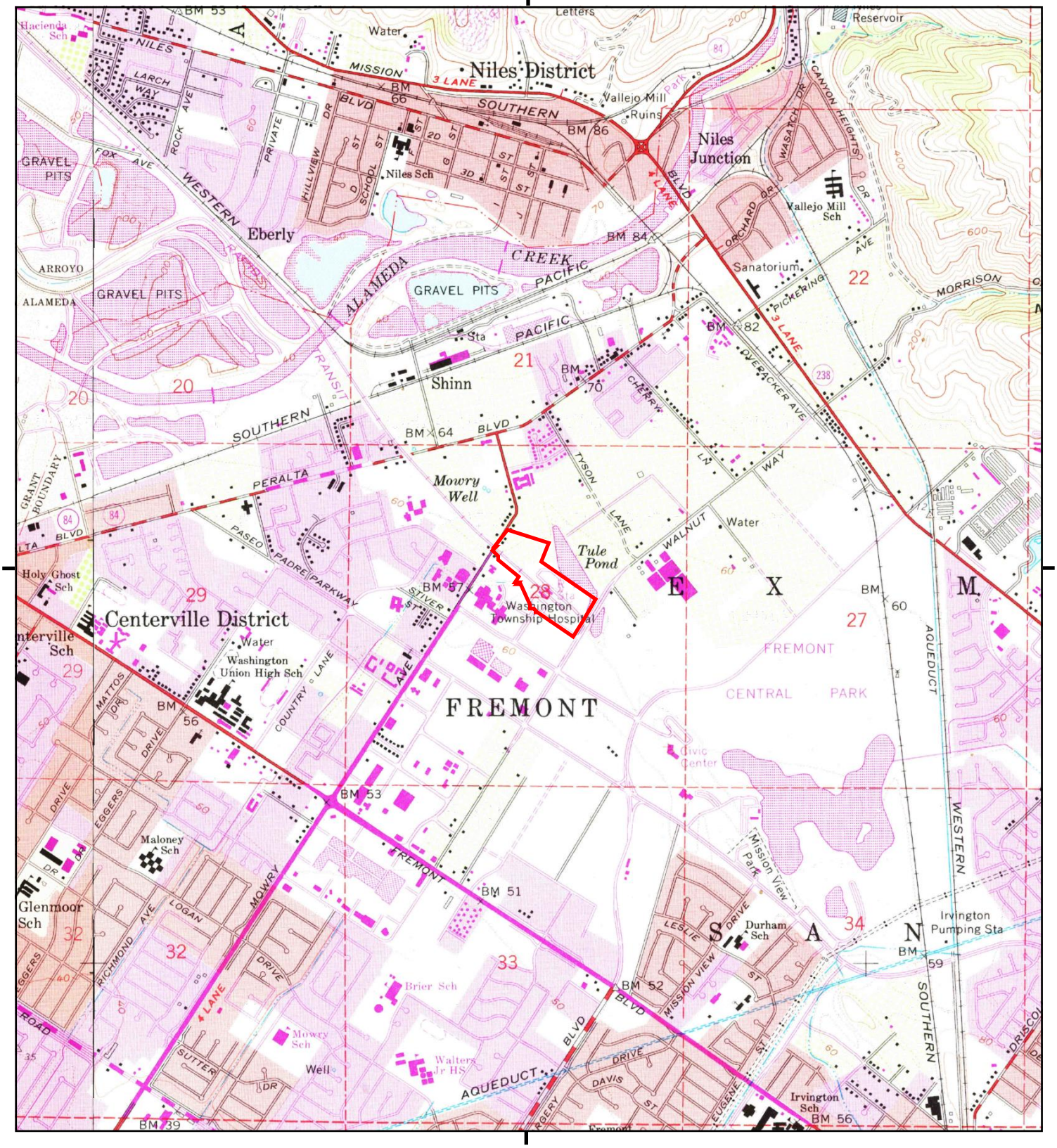

This report includes information from the following map sheet(s).

0 Miles 0.25 0.5 1 1.5

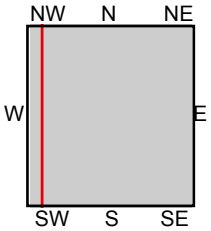

TP, Niles, 1973, 7.5-minute
W, Newark, 1973, 7.5-minute

SITE NAME: BART FREMONT PARCELS
ADDRESS: Fremont Parcels
Fremont, CA 94536
CLIENT: AEW Engineering , Inc.

N

Historical Topo Map

1968

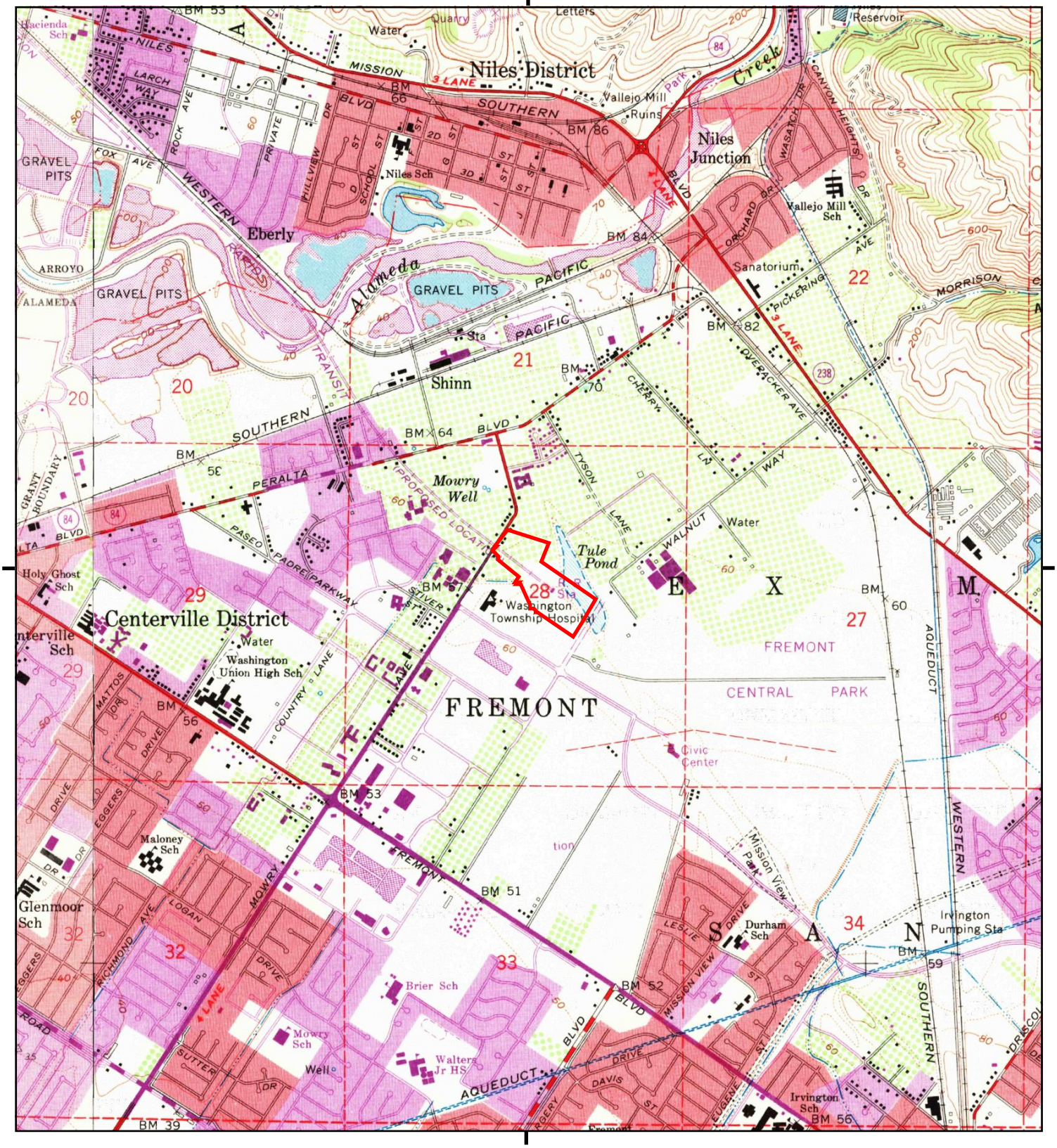

This report includes information from the following map sheet(s).

0 Miles 0.25 0.5 1 1.5

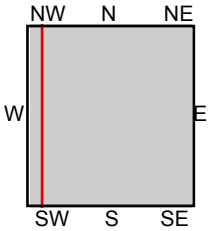

TP, Niles, 1968, 7.5-minute
W, Newark, 1968, 7.5-minute

SITE NAME: BART FREMONT PARCELS
ADDRESS: Fremont Parcels
Fremont, CA 94536
CLIENT: AEW Engineering , Inc.

N

Historical Topo Map

1961

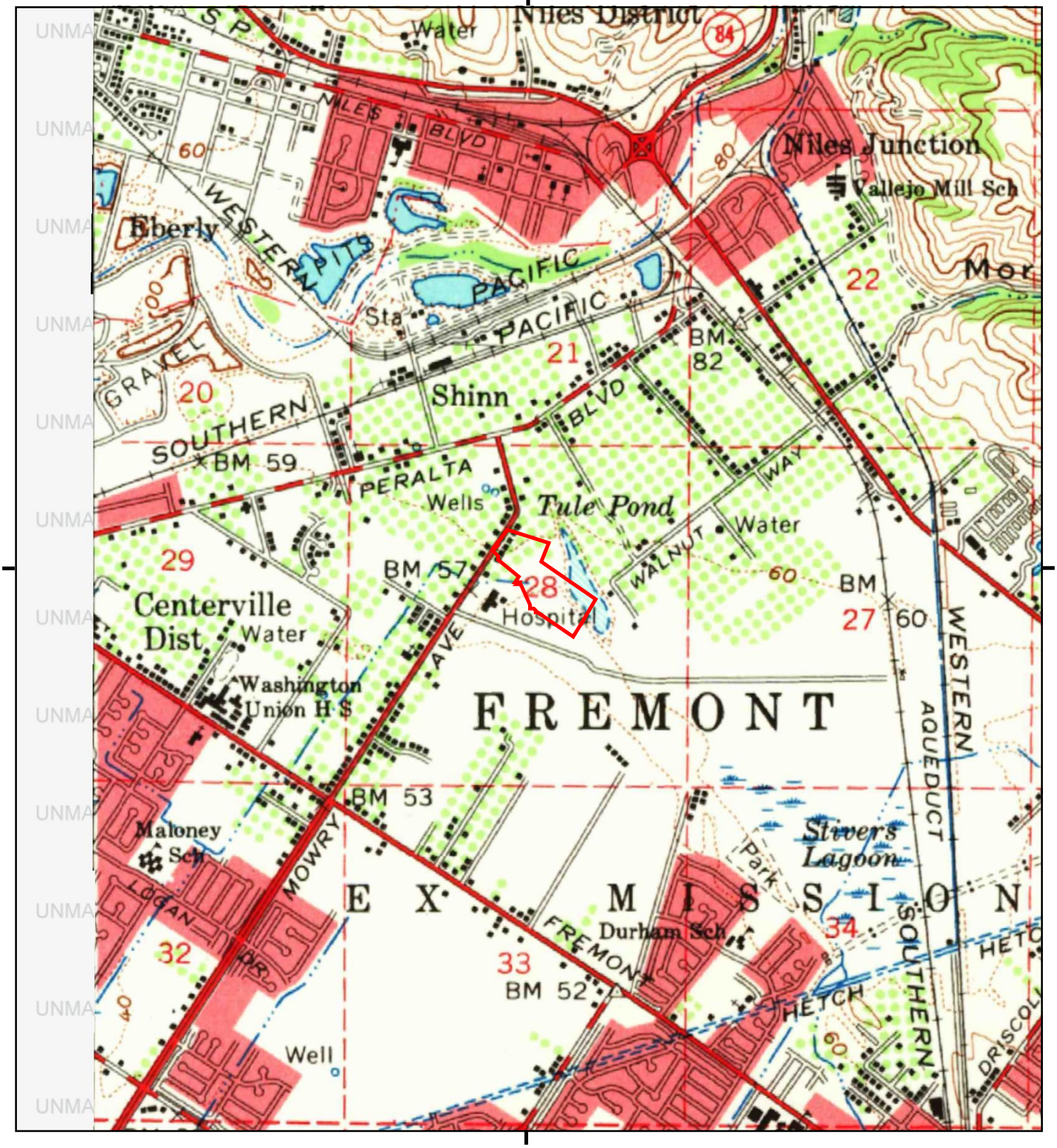

This report includes information from the following map sheet(s).

0 Miles 0.25 0.5 1 1.5

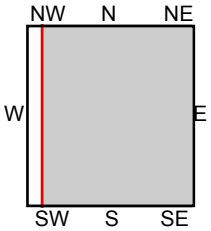

TP, Livermore, 1961, 15-minute

SITE NAME: BART FREMONT PARCELS
ADDRESS: Fremont Parcels
Fremont, CA 94536
CLIENT: AEW Engineering , Inc.

N

Historical Topo Map

1959, 1961

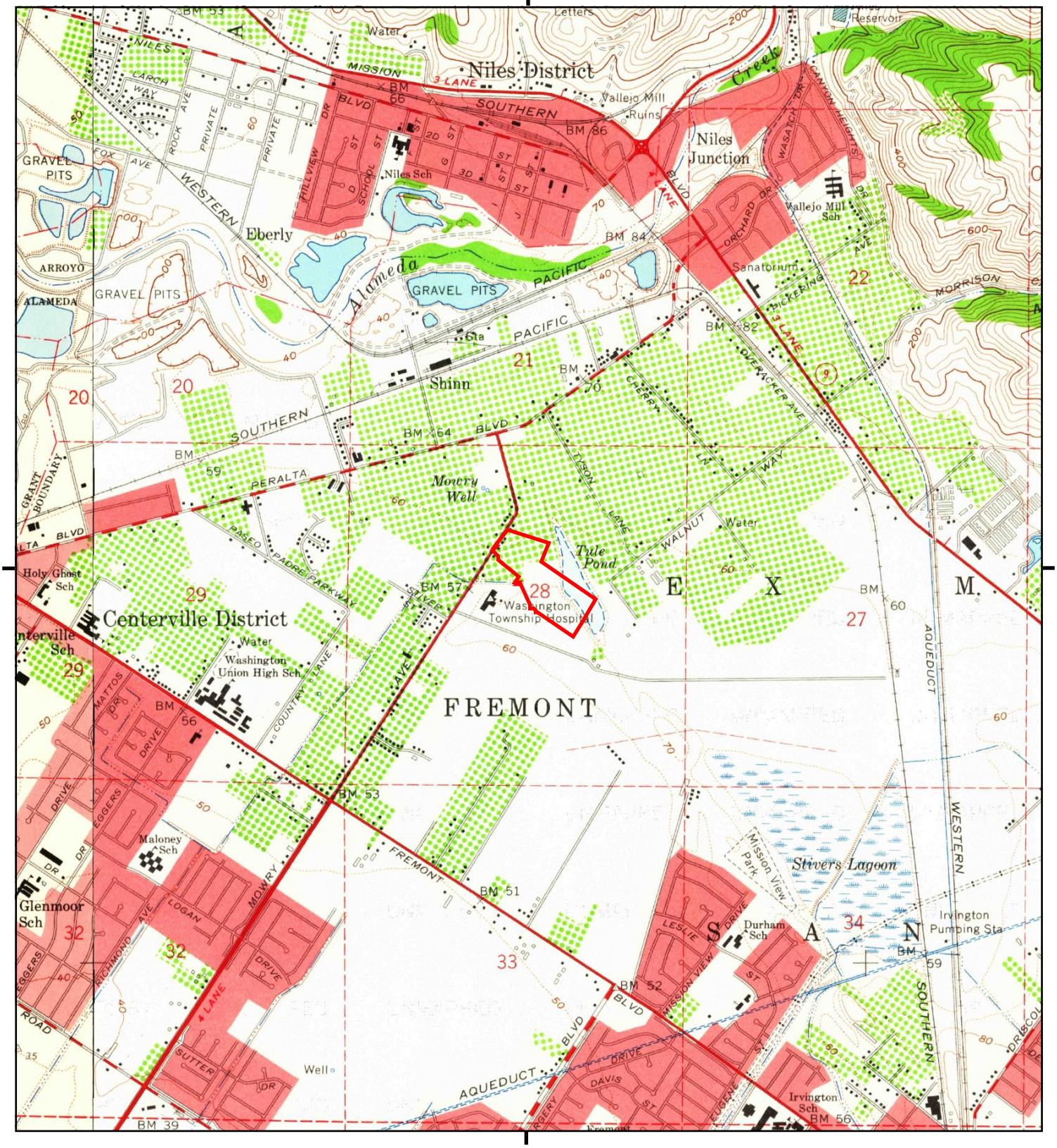

This report includes information from the following map sheet(s).

0 Miles 0.25 0.5 1 1.5

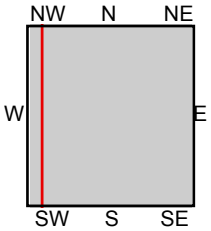

TP, Niles, 1961, 7.5-minute
W, Newark, 1959, 7.5-minute

SITE NAME: BART FREMONT PARCELS
ADDRESS: Fremont Parcels
Fremont, CA 94536
CLIENT: AEW Engineering , Inc.

N

Historical Topo Map

1953

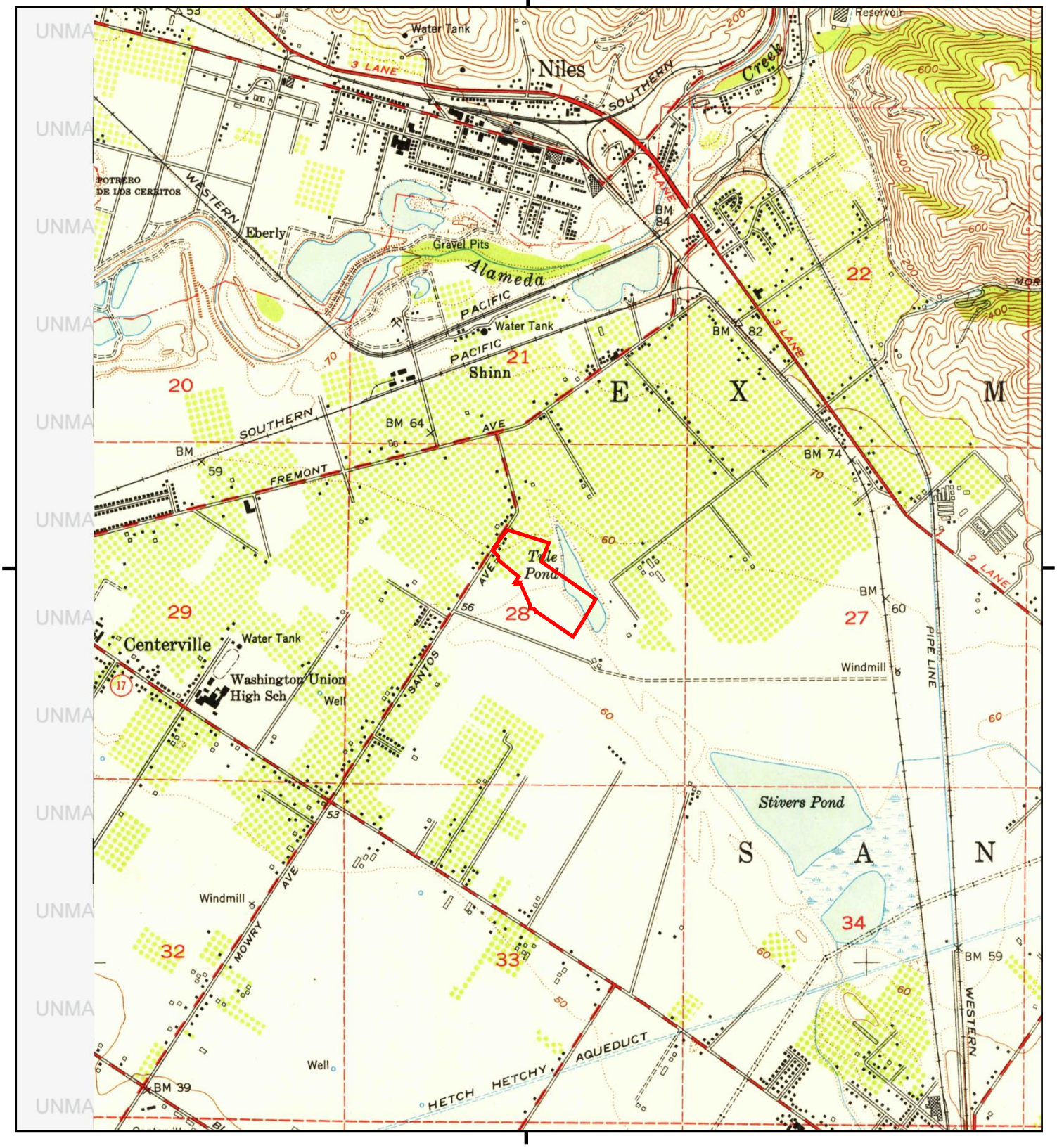

This report includes information from the following map sheet(s).

0 Miles 0.25 0.5 1 1.5

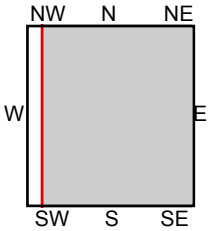

TP, Niles, 1953, 7.5-minute

SITE NAME: BART FREMONT PARCELS
ADDRESS: Fremont Parcels
Fremont, CA 94536
CLIENT: AEW Engineering , Inc.

N

Historical Topo Map

1947

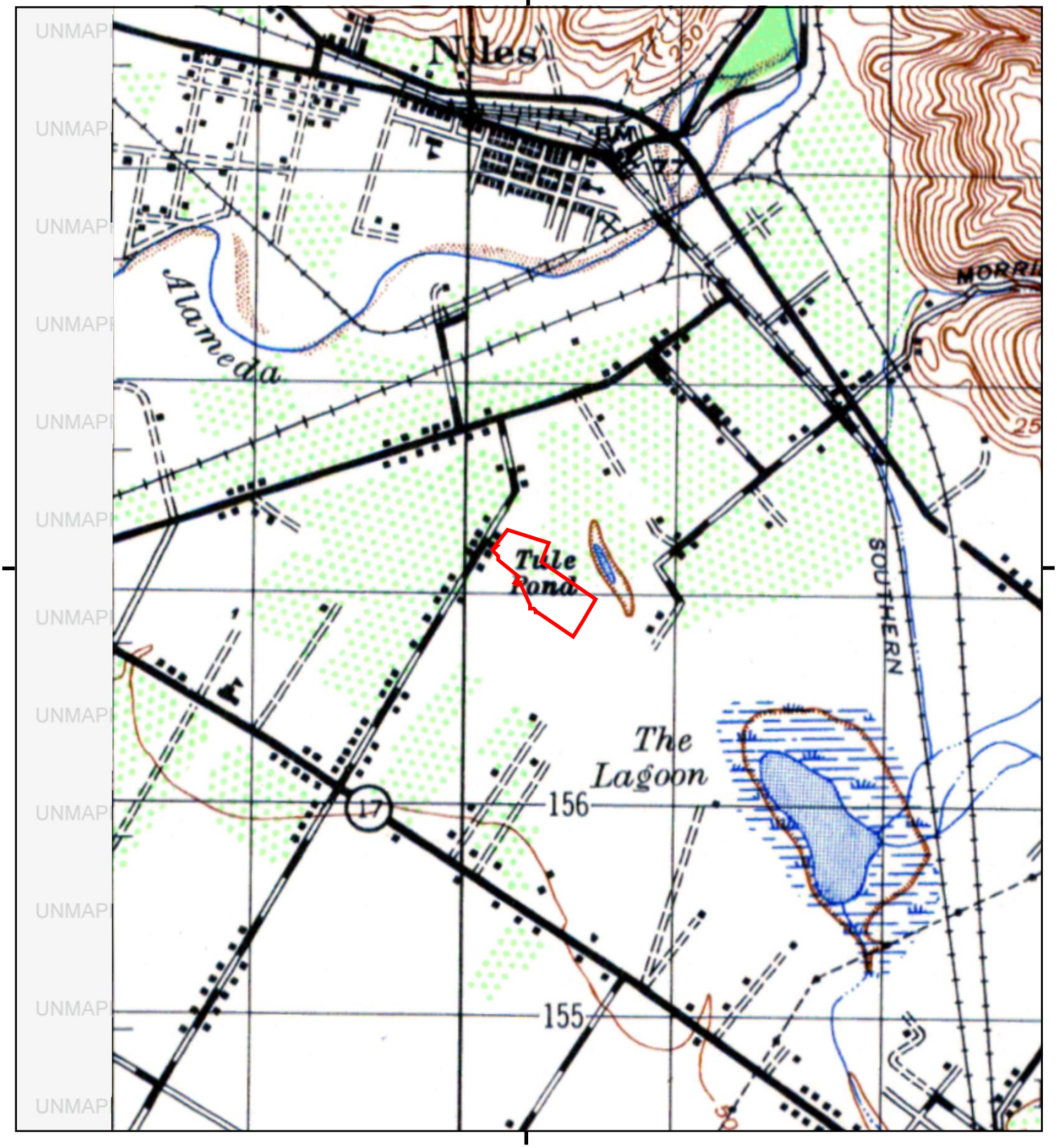

This report includes information from the following map sheet(s).

0 Miles 0.25 0.5 1 1.5

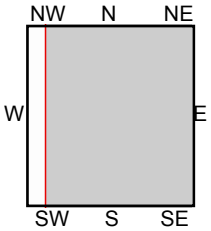

TP, PLEASANTON, 1947, 15-minute

SITE NAME: BART FREMONT PARCELS
ADDRESS: Fremont Parcels
Fremont, CA 94536
CLIENT: AEW Engineering , Inc.

N

Historical Topo Map

1941

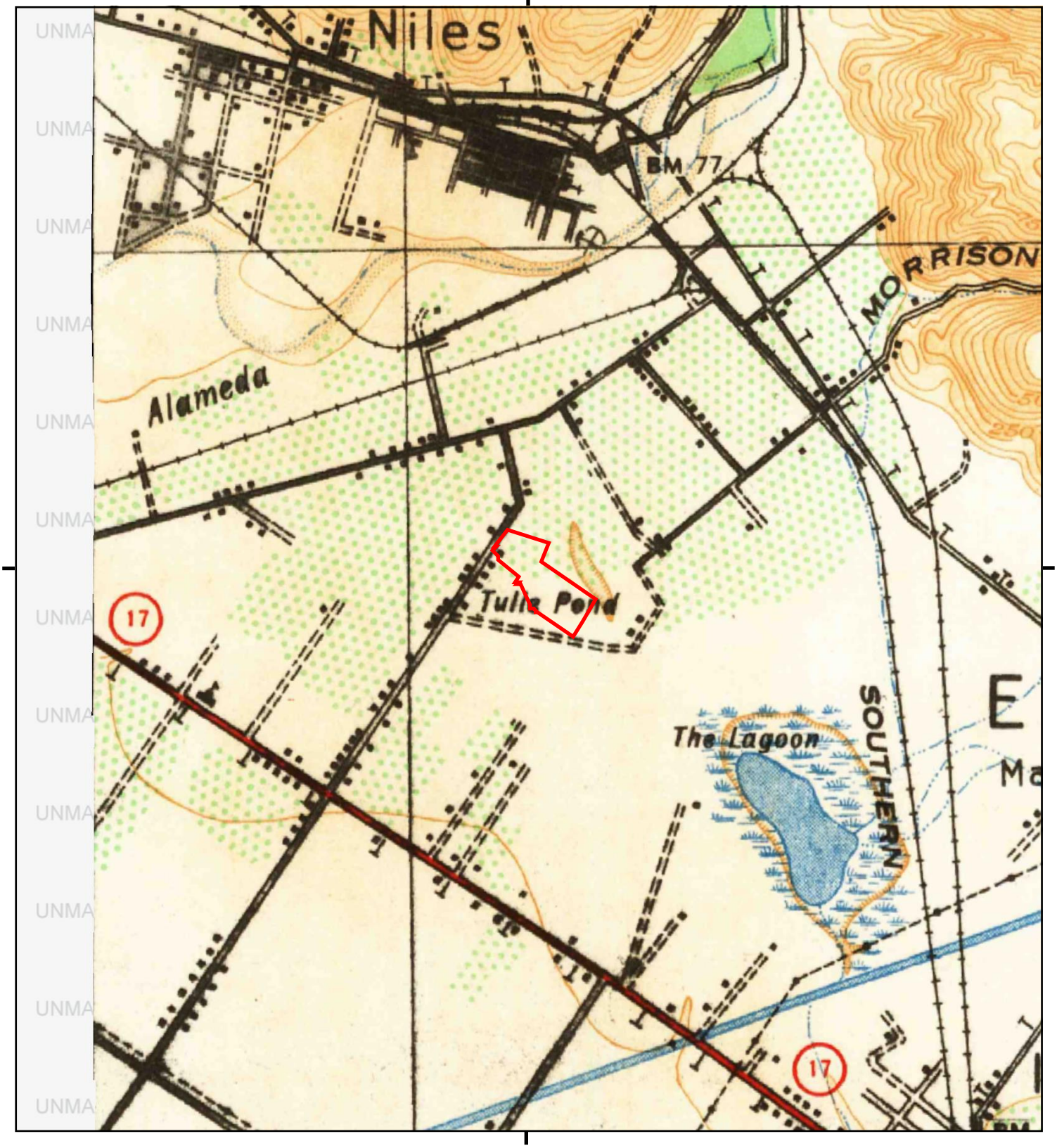

This report includes information from the following map sheet(s).

0 Miles 0.25 0.5 1 1.5

NW N NE
W E
SW S SE

TP, Pleasanton, 1941, 15-minute

SITE NAME: BART FREMONT PARCELS
ADDRESS: Fremont Parcels
Fremont, CA 94536
CLIENT: AEW Engineering , Inc.

N

Historical Topo Map

1906

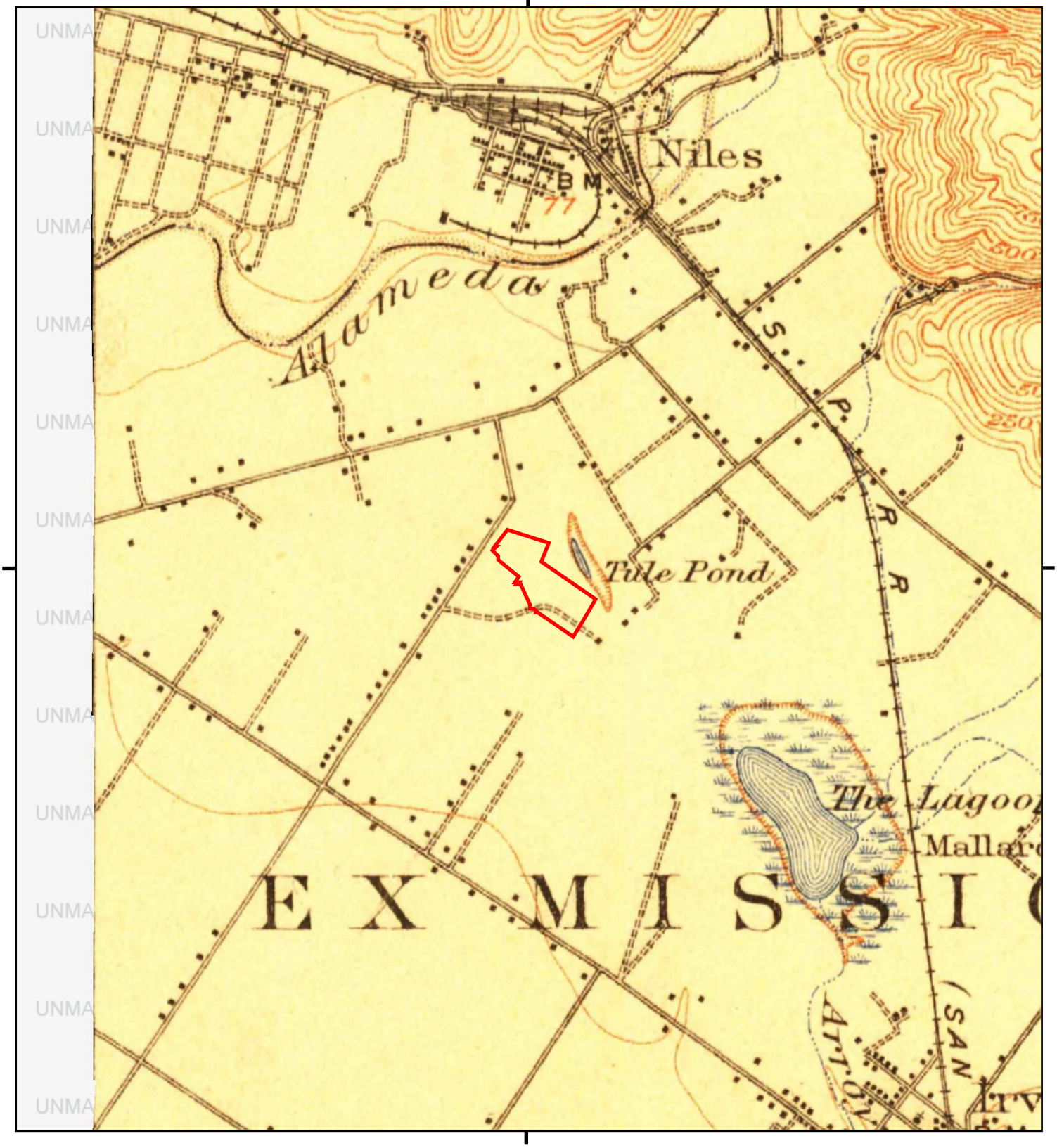

This report includes information from the following map sheet(s).

0 Miles 0.25 0.5 1 1.5

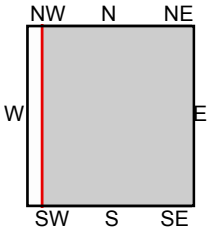

TP, Pleasanton, 1906, 15-minute

SITE NAME: BART FREMONT PARCELS
ADDRESS: Fremont Parcels
Fremont, CA 94536
CLIENT: AEW Engineering , Inc.

N

APPENDIX C

ENVIRONMENTAL LIEN AND AUL SEARCH

Site Name : Bart Fremont Parcels
Fremont Parcels
Fremont, CA 94536

Inquiry Number:
8035735.10S

EDR Environmental Lien and AUL Search

6 Armstrong Road, 4th floor
Shelton, CT 06484
Toll Free: 800.352.0050
www.edrnet.com

EDR Environmental Lien and AUL Search

The EDR Environmental LienSearch Report provides results from a search of available current land title records for environmental cleanup liens and other activity and use limitations (AULs), such as engineering controls and institutional controls.

A network of professional, trained researchers, following established procedures, uses client supplied address information to:

- search for parcel number and/or legal description
- search for current ownership information
- research official land title documents recorded at jurisdictional agencies such as recorders' offices, registries of deeds, county clerks' offices, etc.
- search for publicly available environmental encumbering instrument(s) filed on or after the recording of the current deed; between the recording of the current deed and the most current publicly available date
- provide a copy of any environmental encumbrance(s)
- provide a copy of the current deed when available

Thank you for your business.
Please contact EDR at 1-800-352-0050
with any questions or comments.

Disclaimer - Copyright and Trademark Notice

This Report contains certain information obtained from a variety of public and other sources reasonably available to Environmental Data Resources, LLC and South Florida Title Research. It cannot be concluded from this Report that coverage information for the target and surrounding properties does not exist from other sources. This Report is provided on an “AS IS”, “AS AVAILABLE” basis. NO WARRANTY EXPRESS OR IMPLIED IS MADE WHATSOEVER IN CONNECTION WITH THIS REPORT. ENVIRONMENTAL DATA RESOURCES, LLC AND ITS SUBSIDIARIES, AFFILIATES AND THIRD PARTY SUPPLIERS DISCLAIM ALL WARRANTIES, OF ANY KIND OR NATURE, EXPRESS OR IMPLIED, ARISING OUT OF OR RELATED TO THIS REPORT OR ANY OF THE DATA AND INFORMATION PROVIDED IN THIS REPORT, INCLUDING WITHOUT LIMITATION, ANY WARRANTIES REGARDING ACCURACY, QUALITY, CORRECTNESS, COMPLETENESS, COMPREHENSIVENESS, SUITABILITY, MERCHANTABILITY, FITNESS FOR A PARTICULAR PURPOSE, TITLE, NON-INFRINGEMENT, MISAPPROPRIATION, OR OTHERWISE. ALL RISK IS ASSUMED BY THE USER. IN NO EVENT SHALL ENVIRONMENTAL DATA RESOURCES, LLC OR ITS SUBSIDIARIES, AFFILIATES OR THIRD PARTY SUPPLIERS BE LIABLE TO ANYONE FOR ANY DIRECT, INCIDENTAL, INDIRECT, SPECIAL, CONSEQUENTIAL OR OTHER DAMAGES OF ANY TYPE OR KIND (INCLUDING BUT NOT LIMITED TO LOSS OF PROFITS, LOSS OF USE, OR LOSS OF DATA), ARISING OUT OF OR IN ANY WAY CONNECTED WITH THIS REPORT OR ANY OF THE DATA AND INFORMATION PROVIDED IN THIS REPORT. Any analyses, estimates, ratings, environmental risk levels, or risk codes provided in this Report are provided for illustrative purposes only, and are not intended to provide, nor should they be interpreted as providing any facts regarding, or prediction or forecast of, any environmental risk for any property. Only an assessment performed by a qualified environmental professional can provide findings, opinions or conclusions regarding the environmental risk or conditions in, on or at any property.

Copyright 2025 by Environmental Data Resources, LLC. All rights reserved. Reproduction in any media or format, in whole or in part, of any report or map of Environmental Data Resources, LLC, or its affiliates, is prohibited without prior written permission.

EDR and its logos (including Sanborn and Sanborn Map) are trademarks of Environmental Data Resources, LLC or its affiliates. All other trademarks used herein are the property of their respective owners.

EDR Environmental Lien and AUL Search

ADDRESS

FREMONT PARCELS
FREMONT, CA 94536

RESEARCH SOURCE

Source 1: Recorder
State of California
County of Alameda

Source 2: Assessor
State of California
County of Alameda

PROPERTY INFORMATION

Deed

Type of Deed:	Director's Deed
Title is vested in:	Bay Area Rapid Transit District
Title received from:	State of California, Director of Transportation
Deed Dated:	7-30-1982
Deed Recorded:	8-31-1982
Document #	132219
Page:	
Volume:	
Instrument:	

Legal Description: **See deed attached hereto and made a part hereof.**

Legal Current Owner: **Bay Area Rapid Transit District**

Property Identifiers: **501-1200-04-22**

EDR Environmental Lien and AUL Search

ENVIRONMENTAL LIEN

Environmental Lien: Found ☐ Not Found ☒

If found:

1st Party:

2nd Party:

Dated:

Recorded:

Book:

Page:

Docket:

Volume:

Instrument:

Comments:

Miscellaneous:

OTHER ACTIVITY AND USE LIMITATIONS (AULs)

Other AUL's: Found ☐ Not Found ☒

If found:

1st Party:

2nd Party:

Dated:

Recorded:

Book:

Page:

Docket:

Volume:

Instrument:

Comments:

Miscellaneous:

DEED EXHIBIT

Documents provided by DataTree LLC via it's proprietary imaging and delivery system. Copyright 2003, All rights reserved.

BAY AREA RAPID TRANSIT DISTRICT
800 Madison Street
Oakland, Ca 94607
Attn: Ralph Hombrook
Real Estate Officer

RECORDED at REQUEST OF
Title Ins. & Trust Co.
At 10:30 AM.
AUG 31 1982
OFFICIAL RECORDS OF
ALAMEDA COUNTY CALIFORNIA
RENE C. DAVIDSON
COUNTY RECORDER

R-132219

001

DH

SPACE ABOVE THIS LINE FOR RECORDER'S USE

Documentary Stamp Tax: $0.00

DIRECTOR'S DEED

DISTRICT	COUNTY	ROUTE	POST MILE	NUMBER
04	Ala	238	3.0	DD-039241-01-01

JUL 1982 04 (Rescinded Route)

The STATE OF CALIFORNIA, acting by and through its Director of Transportation, does hereby grant to

BAY AREA RAPID TRANSIT DISTRICT

all that real property in the City of Fremont

County of Alameda, State of California, described as:

Beginning at the intersection of the southeastern line of County Road No. 94, leading from Mowry's Landing to Niles, with the northern line of the parcel of land described in the deed from Frank Garcia Duarte to Manuel Garcia Duarte dated September 27, 1888, recorded September 28, 1888, in Book 355 of Deeds, page 373, Alameda County Records; running thence along the last named line south 56°38' east 216 feet; thence continuing along said northern line north 89°01' east 1082.268 feet to the northeastern line of Survey 77 of the Official Connected Plat of the Ex-Mission San Jose; thence along the last named line north 28° west 241.23 feet, more or less, to the northern line of the parcel of land described in the deed from Manuel Garcia Duarte, Frank S. Francis and Mary Francis, to Jose R. De Fontes, dated October 23, 1916, recorded October 31, 1916, in Book 2491 of Deeds, page 406, Alameda County Records; thence along the last named line north 72°36' west 938.52 feet, more or less, to the said southeastern line of County Road No. 94; and then along the last

MAIL TAX
STATEMENTS TO:
BAY AREA RAPID TRANSIT DISTRICT
Attention: Mr. A. J. Carlson
Manager of Real Estate
800 Madison Street
Oakland, CA 94607

DOCUMENTARY TRANSFER TAX $ 0.00
☒ COMPUTED ON FULL VALUE OF PROPERTY CONVEYED, OR
☐ COMPUTED ON FULL VALUE LESS LIENS & ENCUMBRANCES REMAINING THEREON AT TIME OF SALE
Signature of declarant or agent determining tax—firm name
CITY OF Fremont ☑ Unincorporated

FORM DRW-353 (REV. 7-76)

EST. 2254. 44489-500 8-76 10M △ OSP

Documents provided by Data Tree LLC via its proprietary imaging and delivery system. Copyright 2003. All rights reserved.

named line south 32°49' west 456.35 feet, more or less, to the point of beginning.

EXCEPTING THEREFROM that portion thereof described in the deed from Antone R. Fontes, et al to Robert M. Hansen, et al, recorded May 10, 1966, Reel 1765, Image 84, Series No. AY/59010, Official Records.

ALSO EXCEPTING THEREFROM, that portion thereof described in the deed from Antone R. Fontes and Joseph R. Fontes, to City of Fremont, a municipal corporation, dated November 14, 1960, recorded November 23, 1960 , Series No. AR/138808, Alameda County Records.

ALSO EXCEPTING THEREFROM, that portion thereof described in the deed fron Antone R. Fontes and Belle M. Fontes, his wife and Joseph R. Fontes and Theresa D. Fontes, his wife, to Alameda County Flood Control and Water Conservation District dated April 17, 1962 and recorded May 31, 1962 Series No. AT/72679, Alameda County Records.

ALSO EXCEPTING THEREFROM, that portion thereof described in the deed to San Francisco Bay Area Rapid Transit District recorded March 31, 1971 on Reel 2817, Image 852, Official Records, and the deed to the City of Fremont, recorded March 31, 1971 on Reel 2817, Image 855, Official Records.

It is expressly made a condition herein that the above described property shall be used by the Grantee, its successors or assigns, solely for transportation or transportation related purposes and if said property ceases to be so used, Grantor, its successors or assigns, shall have the power to terminate Grantee's use and to reenter upon the property, at which time all title and interest to said property shall revert to the State of California, Department of Transportation, its assigns or successors in interest. This condition shall automatically cease and terminate twenty (20) years from the date this Director's Deed is recorded.

Documents provided by DataTree LLC via it's proprietary imaging and delivery system. Copyright 2003. All rights reserved.

R-132219

Subject to special assessments if any, restrictions, reservations, and easements of record.

This conveyance is executed pursuant to the authority vested in the Director of Transportation by law and, in particular, by the Streets and Highways Code.

WITNESS my hand and the seal of the Department of Transportation of the State of California, this 30th day of July, 1982.

STATE OF CALIFORNIA
DEPARTMENT OF TRANSPORTATION

APPROVED AS TO FORM AND PROCEDURE

ATTORNEY
DEPARTMENT OF TRANSPORTATION

ADRIANA GIANTURCO
DIRECTOR OF TRANSPORTATION

By ROBERT O. WATKINS
Deputy Director Attorney in Fact

STATE OF CALIFORNIA
COUNTY OF SACRAMENTO } ss.

On this 30th day of July, in the year 1982, before me, Tamara Ranker, a Notary Public in and for the State of California, residing therein, duly commissioned and sworn, personally appeared ROBERT O. WATKINS known to me to be the person whose name is subscribed to the within instrument as the Attorney in Fact of ADRIANA GIANTURCO, Director of Transportation of the State of California, and known to me to be the person who executed the within instrument on behalf of the State of California, and he acknowledged to me that he subscribed the name of ADRIANA GIANTURCO as Director of Transportation, and his own name as Attorney in Fact, and that the State of California executed the same.

WITNESS my hand and official seal.

OFFICIAL SEAL
TAMARA RANKER
NOTARY PUBLIC-CALIFORNIA
Principal Office in Sacramento County
My Commission Expires April 14, 1985

Tamara Ranker
Notary Public

TRANSPORTATION

THIS IS TO CERTIFY That the California High-way Commission has authorized the Director of Transportation to execute the foregoing deed at its meeting regularly called and held on the 23rd day of July, 1982, in the City of Sacramento

Dated this 26th day of July, 1982.

Richard A. Donaldson
RICHARD A. DONALDSON
Clerk
CALIFORNIA TRANSPORTATION COMMISSION

Site Name : Bart Fremont Parcels
Fremont Parcels
Fremont, CA 94536

Inquiry Number:
8035735.10S

EDR Environmental Lien and AUL Search

6 Armstrong Road, 4th floor
Shelton, CT 06484
Toll Free: 800.352.0050
www.edrnet.com

EDR Environmental Lien and AUL Search

The EDR Environmental LienSearch Report provides results from a search of available current land title records for environmental cleanup liens and other activity and use limitations (AULs), such as engineering controls and institutional controls.

A network of professional, trained researchers, following established procedures, uses client supplied address information to:

- search for parcel number and/or legal description
- search for current ownership information
- research official land title documents recorded at jurisdictional agencies such as recorders' offices, registries of deeds, county clerks' offices, etc.
- search for publicly available environmental encumbering instrument(s) filed on or after the recording of the current deed; between the recording of the current deed and the most current publicly available date
- provide a copy of any environmental encumbrance(s)
- provide a copy of the current deed when available

Thank you for your business.
Please contact EDR at 1-800-352-0050
with any questions or comments.

Disclaimer - Copyright and Trademark Notice

This Report contains certain information obtained from a variety of public and other sources reasonably available to Environmental Data Resources, LLC and South Florida Title Research. It cannot be concluded from this Report that coverage information for the target and surrounding properties does not exist from other sources. This Report is provided on an “AS IS”, “AS AVAILABLE” basis. NO WARRANTY EXPRESS OR IMPLIED IS MADE WHATSOEVER IN CONNECTION WITH THIS REPORT. ENVIRONMENTAL DATA RESOURCES, LLC AND ITS SUBSIDIARIES, AFFILIATES AND THIRD PARTY SUPPLIERS DISCLAIM ALL WARRANTIES, OF ANY KIND OR NATURE, EXPRESS OR IMPLIED, ARISING OUT OF OR RELATED TO THIS REPORT OR ANY OF THE DATA AND INFORMATION PROVIDED IN THIS REPORT, INCLUDING WITHOUT LIMITATION, ANY WARRANTIES REGARDING ACCURACY, QUALITY, CORRECTNESS, COMPLETENESS, COMPREHENSIVENESS, SUITABILITY, MERCHANTABILITY, FITNESS FOR A PARTICULAR PURPOSE, TITLE, NON-INFRINGEMENT, MISAPPROPRIATION, OR OTHERWISE. ALL RISK IS ASSUMED BY THE USER. IN NO EVENT SHALL ENVIRONMENTAL DATA RESOURCES, LLC OR ITS SUBSIDIARIES, AFFILIATES OR THIRD PARTY SUPPLIERS BE LIABLE TO ANYONE FOR ANY DIRECT, INCIDENTAL, INDIRECT, SPECIAL, CONSEQUENTIAL OR OTHER DAMAGES OF ANY TYPE OR KIND (INCLUDING BUT NOT LIMITED TO LOSS OF PROFITS, LOSS OF USE, OR LOSS OF DATA), ARISING OUT OF OR IN ANY WAY CONNECTED WITH THIS REPORT OR ANY OF THE DATA AND INFORMATION PROVIDED IN THIS REPORT. Any analyses, estimates, ratings, environmental risk levels, or risk codes provided in this Report are provided for illustrative purposes only, and are not intended to provide, nor should they be interpreted as providing any facts regarding, or prediction or forecast of, any environmental risk for any property. Only an assessment performed by a qualified environmental professional can provide findings, opinions or conclusions regarding the environmental risk or conditions in, on or at any property.

Copyright 2025 by Environmental Data Resources, LLC. All rights reserved. Reproduction in any media or format, in whole or in part, of any report or map of Environmental Data Resources, LLC, or its affiliates, is prohibited without prior written permission.

EDR and its logos (including Sanborn and Sanborn Map) are trademarks of Environmental Data Resources, LLC or its affiliates. All other trademarks used herein are the property of their respective owners.

EDR Environmental Lien and AUL Search

ADDRESS

FREMONT PARCELS
FREMONT, CA 94536

RESEARCH SOURCE

Source 1: Recorder
State of California
County of Alameda

Source 2: Assessor
State of California
County of Alameda

PROPERTY INFORMATION

Deed

Type of Deed:	Final Order of Condemnation
Title is vested in:	San Francisco Bay Area Rapid Transit District
Title received from:	Superior Court of the State of California
Deed Dated:	7-28-1972
Deed Recorded:	8-31-1982
Document #	
Page:	3192
Volume:	931
Instrument:	

Legal Description: **See deed attached hereto and made a part hereof.**

Legal Current Owner: **San Francisco Bay Area Rapid Transit District**

Property Identifiers: **507-465-01-39**

EDR Environmental Lien and AUL Search

ENVIRONMENTAL LIEN

Environmental Lien: Found ☐ Not Found ☒

If found:

1st Party:

2nd Party:

Dated:

Recorded:

Book:

Page:

Docket:

Volume:

Instrument:

Comments:

Miscellaneous:

OTHER ACTIVITY AND USE LIMITATIONS (AULs)

Other AUL's: Found ☐ Not Found ☒

If found:

1st Party:

2nd Party:

Dated:

Recorded:

Book:

Page:

Docket:

Volume:

Instrument:

Comments:

Miscellaneous:

DEED EXHIBIT

Documents provided by DataTree LLC via it's proprietary imaging and delivery system. Copyright 2003, All rights reserved.

1972 OR

3192 931

RE:3192 IM:931

72-102567

033

MAIL TO:

ROGERS, VIZZARD & TALLETT
ATTORNEYS AT LAW
369 PINE STREET
SAN FRANCISCO, CALIFORNIA 94104
YUKON 1-2470

[Endorsed]
FILED
JUL 28 1972
JACK G. BLUE, County Clerk
By Walter D. Cook

ATTORNEYS FOR Plaintiff

RECORDED IN OFFICIAL RECORDS OF ALAMEDA COUNTY, CALIF.
JUL 28 1972
AT 10:30 A M
JACK G. BLUE, County Recorder

SUPERIOR COURT OF THE STATE OF CALIFORNIA

FOR THE COUNTY OF ALAMEDA

SAN FRANCISCO BAY AREA RAPID TRANSIT DISTRICT, a public body, corporate and politic, Plaintiff, vs. FREMONT MEADOWS, INC., a California corporation, TITLE INSURANCE AND TRUST COMPANY, a California corporation, HENRY J. KAISER COMPANY, a Nevada, corporation, Defendants.	No. 370915 Parcel Nos. 0-AD01 0-AD02 FINAL ORDER OF CONDEMNATION

The plaintiff in the above entitled cause having paid into court for the benefit of defendants Fremont Meadows, Inc., City of Fremont and the Tax Collector for the City of Fremont and the County of Alameda, as their respective interests shall be determined, the total amount of compensation awarded by the court for the property described as Parcel Nos. 0-AD01, 0-AD02 in the plaintiff's complaint on file herein, and for all claims and demands of said defendants against plaintiff by reason of the taking of said property for rapid transit purposes and the construction of the public improvement in the manner proposed;

NOW, THEREFORE, IT IS HEREBY ORDERED, ADJUDGED AND DECREED that the hereinafter described parcel of real property described in Exhibit "A" attached hereto and incorporated herein

Documents provided by DataTree LLC via it's proprietary imaging and delivery system. Copyright 2003, All rights reserved.

by reference, be and it is hereby condemned to plaintiff in fee simple absolute, said property being situated in the City of Fremont, County of Alameda, State of California.

IT IS FURTHER ORDERED that a copy of this final order be filed in the office of the Recorder of the county in which said property is located, and thereupon the property hereinafter described, and the title thereto, shall vest in plaintiff in fee simple absolute.

DATED: JUL 28 1972

ROBERT L. BOSTICK

JUDGE OF THE SUPERIOR COURT

Documents provided by DataTree LLC via it's proprietary imaging and delivery system. Copyright 2003, All rights reserved.

1972 OR

3192 933

72-102567

RE:3192 IM:933

DESCRIPTION EXHIBIT A PARCELS O-AD01, O-AD02

All that certain real property in the City of Fremont, County of Alameda, State of California, described as follows:

All of Parcel 2 as said parcel is shown on "Parcel Map No. 290 in the City of Fremont, County of Alameda, State of California, etc.," filed July 17, 1967 in Book 54 of Parcel Maps, page 49, in the Alameda County Recorder's Office.

Basis of bearings for this description is the California Coordinate System, Zone III. Distances shown in parentheses are based on the California Coordinate System, Zone III. Multiply by 1.0000655 to obtain ground distances.

Together with the underlying fee interest, if any, appurtenant to the above-described parcel in and to any adjoining streets, alleys, public ways, or railroad rights of way.

The foregoing instrument is a correct copy of the original on file in this office

ATTEST: JUL 28 1972

JACK G. BLUE, County Clerk
County Clerk and ex-officio Clerk of the Superior Court of the State of California in and for the County of Alameda

DEPUTY

Site Name : Bart Fremont Parcels
Fremont Parcels
Fremont, CA 94536

Inquiry Number:
8035735.10S

EDR Environmental Lien and AUL Search

6 Armstrong Road, 4th floor
Shelton, CT 06484
Toll Free: 800.352.0050
www.edrnet.com

EDR Environmental Lien and AUL Search

The EDR Environmental LienSearch Report provides results from a search of available current land title records for environmental cleanup liens and other activity and use limitations (AULs), such as engineering controls and institutional controls.

A network of professional, trained researchers, following established procedures, uses client supplied address information to:

- search for parcel number and/or legal description
- search for current ownership information
- research official land title documents recorded at jurisdictional agencies such as recorders' offices, registries of deeds, county clerks' offices, etc.
- search for publicly available environmental encumbering instrument(s) filed on or after the recording of the current deed; between the recording of the current deed and the most current publicly available date
- provide a copy of any environmental encumbrance(s)
- provide a copy of the current deed when available

Thank you for your business.
Please contact EDR at 1-800-352-0050
with any questions or comments.

Disclaimer - Copyright and Trademark Notice

This Report contains certain information obtained from a variety of public and other sources reasonably available to Environmental Data Resources, LLC and South Florida Title Research. It cannot be concluded from this Report that coverage information for the target and surrounding properties does not exist from other sources. This Report is provided on an “AS IS”, “AS AVAILABLE” basis. NO WARRANTY EXPRESS OR IMPLIED IS MADE WHATSOEVER IN CONNECTION WITH THIS REPORT. ENVIRONMENTAL DATA RESOURCES, LLC AND ITS SUBSIDIARIES, AFFILIATES AND THIRD PARTY SUPPLIERS DISCLAIM ALL WARRANTIES, OF ANY KIND OR NATURE, EXPRESS OR IMPLIED, ARISING OUT OF OR RELATED TO THIS REPORT OR ANY OF THE DATA AND INFORMATION PROVIDED IN THIS REPORT, INCLUDING WITHOUT LIMITATION, ANY WARRANTIES REGARDING ACCURACY, QUALITY, CORRECTNESS, COMPLETENESS, COMPREHENSIVENESS, SUITABILITY, MERCHANTABILITY, FITNESS FOR A PARTICULAR PURPOSE, TITLE, NON-INFRINGEMENT, MISAPPROPRIATION, OR OTHERWISE. ALL RISK IS ASSUMED BY THE USER. IN NO EVENT SHALL ENVIRONMENTAL DATA RESOURCES, LLC OR ITS SUBSIDIARIES, AFFILIATES OR THIRD PARTY SUPPLIERS BE LIABLE TO ANYONE FOR ANY DIRECT, INCIDENTAL, INDIRECT, SPECIAL, CONSEQUENTIAL OR OTHER DAMAGES OF ANY TYPE OR KIND (INCLUDING BUT NOT LIMITED TO LOSS OF PROFITS, LOSS OF USE, OR LOSS OF DATA), ARISING OUT OF OR IN ANY WAY CONNECTED WITH THIS REPORT OR ANY OF THE DATA AND INFORMATION PROVIDED IN THIS REPORT. Any analyses, estimates, ratings, environmental risk levels, or risk codes provided in this Report are provided for illustrative purposes only, and are not intended to provide, nor should they be interpreted as providing any facts regarding, or prediction or forecast of, any environmental risk for any property. Only an assessment performed by a qualified environmental professional can provide findings, opinions or conclusions regarding the environmental risk or conditions in, on or at any property.

Copyright 2025 by Environmental Data Resources, LLC. All rights reserved. Reproduction in any media or format, in whole or in part, of any report or map of Environmental Data Resources, LLC, or its affiliates, is prohibited without prior written permission.

EDR and its logos (including Sanborn and Sanborn Map) are trademarks of Environmental Data Resources, LLC or its affiliates. All other trademarks used herein are the property of their respective owners.

EDR Environmental Lien and AUL Search

ADDRESS

FREMONT PARCELS
FREMONT, CA 94536

RESEARCH SOURCE

Source 1: Recorder
State of California
County of Alameda

Source 2: Assessor
State of California
County of Alameda

PROPERTY INFORMATION

Deed

Type of Deed:	Final Order of Condemnation
Title is vested in:	San Francisco Bay Area Rapid Transit District
Title received from:	Superior Court of the State of California
Deed Dated:	7-23-2009
Deed Recorded:	8-24-2009
Document #	2009277240

Legal Description: **See deed attached hereto and made a part hereof.**

Legal Current Owner: **San Francisco Bay Area Rapid Transit District**

Property Identifiers: **507-465-16-01**

EDR Environmental Lien and AUL Search

ENVIRONMENTAL LIEN

Environmental Lien: Found ☐ Not Found ☒

If found:

1st Party:

2nd Party:

Dated:

Recorded:

Book:

Page:

Docket:

Volume:

Instrument:

Comments:

Miscellaneous:

OTHER ACTIVITY AND USE LIMITATIONS (AULs)

Other AUL's: Found ☐ Not Found ☒

If found:

1st Party:

2nd Party:

Dated:

Recorded:

Book:

Page:

Docket:

Volume:

Instrument:

Comments:

Miscellaneous:

DEED EXHIBIT

Documents provided by DataTree LLC via it's proprietary imaging and delivery system. Copyright 2003, All rights reserved.

RECORDING REQUESTED BY:

John Pilkington
ERICKSON, BEASLEY & HEWITT LLP
483 Ninth Street, Suite 200
Oakland, California 94607

WHEN RECORDED MAIL TO:

John Pilkington
ERICKSON, BEASLEY & HEWITT LLP
483 Ninth Street, Suite 200
Oakland, California 94607

2009277240 08/24/2009 11:57 AM
OFFICIAL RECORDS OF ALAMEDA COUNTY
PATRICK O'CONNELL
RECORDING FEE: 0.00

10 PGS

(SPACE ABOVE THIS LINE FOR RECORDER'S USE)

FINAL ORDER OF CONDEMNATION
DOCUMENT TITLE

EXEMPT FROM RECORDER'S FEES UNDER GOV. CODE §27383

SEPARATE PAGE PURSUANT TO GOV CODE 27361.6

Documents provided by DataTree LLC via it's proprietary imaging and delivery system. Copyright 2003, All rights reserved.

ORIGINAL

4625620

JOHN H. ERICKSON, No. 43996
DANTE FORONDA, No. 142443
ERICKSON, BEASLEY & HEWITT LLP
483 Ninth Street, Suite 200
Oakland, California 94607
Telephone: (510) 839-3448; Fax: (510) 839-1622

Attorneys for Plaintiff
San Francisco Bay Area Rapid Transit District

Public Entity: Exempt from filing fees pursuant to Gov. Code §6103

FILED
ALAMEDA COUNTY
JUL 23 2009
CLERK OF THE SUPERIOR COURT
By Lindnell Williams Deputy

H HJ

SUPERIOR COURT OF THE STATE OF CALIFORNIA

COUNTY OF ALAMEDA - SOUTHERN DIVISION

SAN FRANCISCO BAY AREA RAPID TRANSIT DISTRICT, Plaintiff, v. LEIGHTON BUSINESS CENTER, LLC, et al., Defendants.	Case No. RG08397375 Assessor's Parcel No. 507-0465-016 (BART Parcels J-1027-1 and J-1027-3A) ASSIGNED FOR ALL PURPOSES TO JUDGE David Hunter DEPARTMENT 520 **FINAL ORDER OF CONDEMNATION** Action Filed: July 9, 2008 Trial Date: None Set

Judgment in Condemnation having been entered in the above entitled action on May 22, 2009, in the office of the Clerk of the Alameda County Superior Court, State of California; that judgment having ordered, adjudged and decreed that plaintiff is entitled to take by condemnation the property described in the Complaint herein, and it appearing to the Court's satisfaction that plaintiff San Francisco Bay Area Rapid Transit District ("BART") has paid to defendants the sum of money assessed by the Judgment in Condemnation entered herein.

Documents provided by DataTree LLC via it's proprietary imaging and delivery system. Copyright 2003, All rights reserved.

THEREFORE, IT IS HEREBY ORDERED AND ADJUDGED that the real property or interests in real property which BART is authorized to acquire consist of the fee title and permanent and temporary construction easements together with all improvements situated thereon and together with all rights appurtenant thereto, in certain real property located at 39350 Civic Center Drive, Fremont, California, 94538, identified as BART Parcel Numbers J-1027-1 and J-1027-3A (Assessor's Parcel Number 507-0465-016), and more particularly described and shown in Exhibits A-1, A-2, A-3 and A-4 attached hereto and incorporated herein by reference, is condemned and taken by plaintiff for the following public use, to wit, for the purpose of constructing the Warm Springs Extension Project (the "WSX Project"), as follows:

1. The parcel described in **Exhibit A**-1 (BART Parcel J-1027-1) and depicted in **Exhibit A-2** is acquired in fee together with all improvements situated thereon, if any, and the underlying fee interest, if any, appurtenant to such parcels in and to any adjoining streets, alleys, public ways or railroad rights-of-way, all as more particularly indicated in the descriptions attached hereto in the exhibits set forth above and incorporated herein by this reference.

2. The interest described in **Exhibit A-3** (BART Parcel J-1027-3A) and depicted in **Exhibit A-4** is acquired as a temporary construction easement ("TCE"). This TCE will commence upon 72 hours written notice to the owner and will terminate after eight months.

IT IS FURTHER ORDERED AND ADJUDGED that on filing a certified copy of this Final Order of Condemnation with the County Recorder of Alameda County, State of California, the real property described herein and in Exhibits A-1, A-2, A-3 and A-4 attached hereto and incorporated herein by reference, and title thereto, shall vest in plaintiff, its successors, and its assigns.

IT IS FURTHER ORDERED, ADJUDGED AND DECREED that any taxes, penalties or assessments of Alameda County or any other taxing agency accruing on the property described in

///

///

///

///

Documents provided by DataTree LLC via it's proprietary imaging and delivery system. Copyright 2003, All rights reserved.

Exhibit A-1 attached hereto and incorporated herein by reference, from and after the November 26, 2008 effective date of the Order for Immediate Possession are hereby canceled, pursuant to California Revenue and Taxation Code, Division 1, Article 5, section 5081 et seq.

Dated: 7-23-2009

JUDGE OF THE SUPERIOR COURT

APPROVED AS TO FORM:

Michael G. Thornton, SBN 116711

Nossaman LLP
Michael G. Thornton
50 California Street, 34th Floor
San Francisco, CA 94111

Attorneys for Defendant Leighton Business Center LLC

Q:\BART\LEIGHTON BUSINESS CTR 1556\Pld\062409 FOC.wpd

Documents provided by DataTree LLC via it's proprietary imaging and delivery system. Copyright 2003, All rights reserved.

Exhibit A

Documents provided by DataTree LLC via it's proprietary imaging and delivery system. Copyright 2003, All rights reserved.

Project: Warm Springs Extension
Owner: LEIGHTON BUSINESS CENTER, LLC
BART Parcel No.: J-1027

LEGAL DESCRIPTION
SFBARTD PARCEL WSX J-1027-1

All that certain real property situated in the City of Fremont, County of Alameda, State of California, being a portion of that certain real property shown as PARCEL 1 on that map entitled "Parcel Map 5503", filed January 23, 1990, in Book 189 of Maps, at pages 25 through 27, Alameda County Records, and conveyed in that certain Grant Deed recorded September 1, 1998 as document 98-303987, Alameda County Records, granted to Brookwood Pacific Investors, LLC from Leighton Pacific Developments, Inc., successor-by-merger to Leighton Realty, Inc., more particularly described as follows:

BEGINNING at a point at the most northerly corner of said PARCEL 1; thence along the northeasterly line of said PARCEL 1, South 30°45'47" East 202.02 feet; thence leaving said northeasterly line, North 51°02'18" West 181.80 feet, to a point on the northwesterly line of said PARCEL 1, said northwesterly line also being the southeasterly line of Walnut Avenue; thence along said line, North 32°40'56" East 70.43 feet, to the POINT OF BEGINNING.

Containing 6,364 square feet or 0.15 acres, more or less.

Bearings and distances are based on the California Coordinate System, Zone 3, NAD 1983 (CCS83). Multiply distances shown by 1.0000706 to obtain ground level distances. All distances are in feet and/or decimals thereof except as noted.

Exhibit A-1

Documents provided by DataTree LLC via it's proprietary imaging and delivery system. Copyright 2003, All rights reserved.

Project: Warm Springs Extension
Owner: LEIGHTON BUSINESS CENTER, LLC
BART Parcel No.: J-1027

Exhibit A Pg 2 of 4

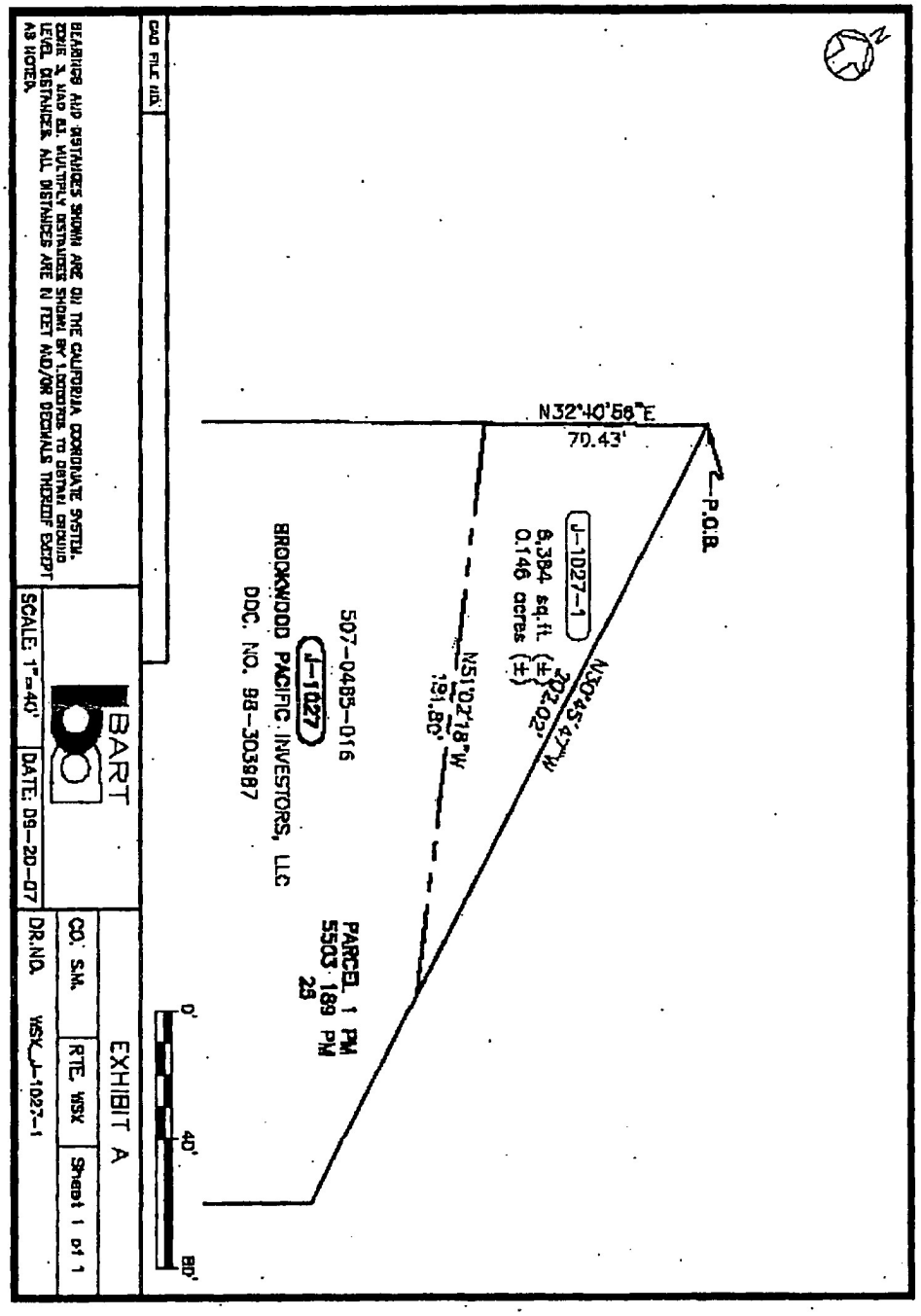

Exhibit A-2

Documents provided by DataTree LLC via it's proprietary imaging and delivery system. Copyright 2003, All rights reserved.

Project: Warm Springs Extension
Owner: LEIGHTON BUSINESS CENTER, LLC
BART Parcel No.: J-1027

LEGAL DESCRIPTION
SFBARTD PARCEL WSX J-1027-3A

All that certain real property situated in the City of Fremont, County of Alameda, State of California, being a portion of that certain real property shown as PARCEL 1 on that map entitled "Parcel Map 5503", filed January 23, 1990, in Book 189 of Maps, at pages 25 through 27, Alameda County Records, and conveyed in that certain Grant Deed recorded September 1, 1998 as document 98-303987, Alameda County Records, granted to Brookwood Pacific Investors, LLC from Leighton Pacific Developments, Inc., successor-by-merger to Leighton Realty, Inc., more particularly described as follows:

COMMENCING at the most northerly corner of said PARCEL 1; thence along the northwesterly line of said PARCEL 1, said line also being the southeasterly line of Walnut Avenue, South 32°40'56"West 70.43 feet, to the POINT OF BEGINNING; thence leaving said line, South 51°02'18" East 181.80 feet, to a point on the northeasterly line of said PARCEL 1; thence along said northeasterly line, South 30°45'47" East 14.43 feet; thence leaving said northeasterly line, North 51°02'18" West 194.79 feet, to said northwesterly line of said PARCEL 1; thence along said line, North 32°40'56" East 5.03 feet to the POINT OF BEGINNING.

Containing 941 square feet or 0.02 acres, more or less.

Bearings and distances are based on the California Coordinate System, Zone 3, NAD 1983 (CCS83). Multiply distances shown by 1.0000706 to obtain ground level distances. All distances are in feet and/or decimals thereof except as noted.

Exhibit A-3

Documents provided by DataTree LLC via it's proprietary imaging and delivery system. Copyright 2003, All rights reserved.

Project: Warm Springs Extension
Owner: LEIGHTON BUSINESS CENTER, LLC
BART Parcel No.: J-1027

Exhibit A Page 4 of 4

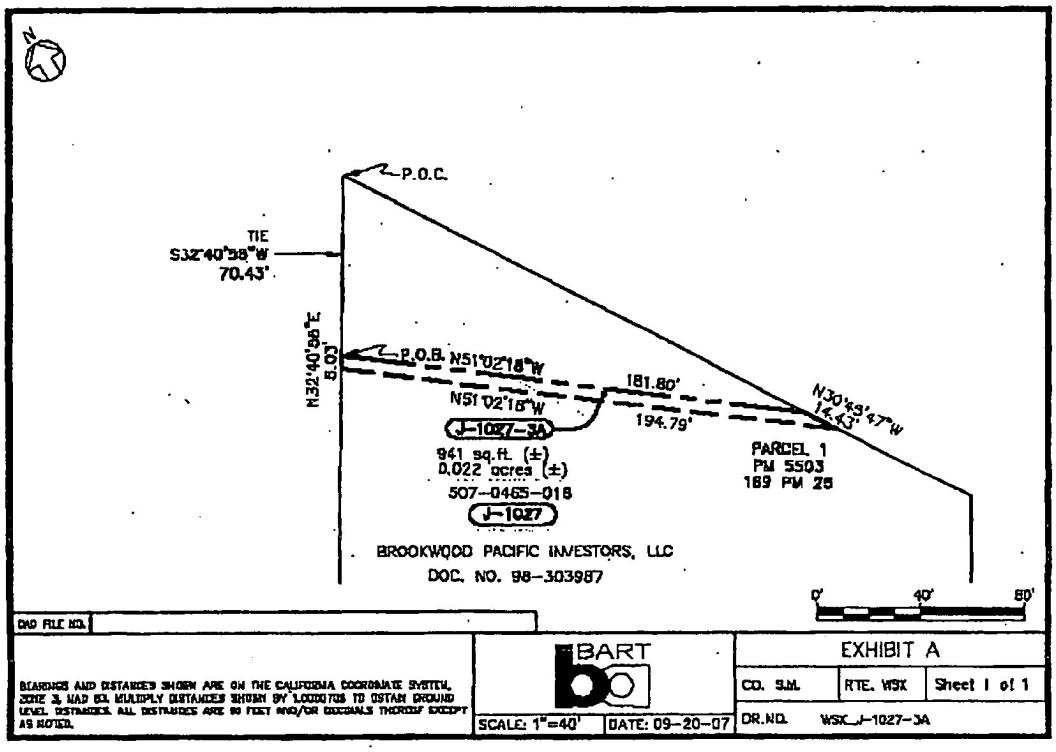

Exhibit A-4

Documents provided by DataTree LLC via it's proprietary imaging and delivery system. Copyright 2003, All rights reserved.

SUPERIOR COURT OF CALIFORNIA
COUNTY OF ALAMEDA
The foregoing instrument is a true and correct copy of the original on file in this office

ATTEST: AUG 21 2009

CLERK OF THE SUPERIOR COURT

By _____ Deputy

SUPERIOR COURT OF CALIFORNIA
COUNTY OF ALAMEDA

Site Name : Bart Fremont Parcels
Fremont Parcels
Fremont, CA 94536

Inquiry Number:
8035735.10S

EDR Environmental Lien and AUL Search

6 Armstrong Road, 4th floor
Shelton, CT 06484
Toll Free: 800.352.0050
www.edrnet.com

EDR Environmental Lien and AUL Search

The EDR Environmental LienSearch Report provides results from a search of available current land title records for environmental cleanup liens and other activity and use limitations (AULs), such as engineering controls and institutional controls.

A network of professional, trained researchers, following established procedures, uses client supplied address information to:

- search for parcel number and/or legal description
- search for current ownership information
- research official land title documents recorded at jurisdictional agencies such as recorders' offices, registries of deeds, county clerks' offices, etc.
- search for publicly available environmental encumbering instrument(s) filed on or after the recording of the current deed; between the recording of the current deed and the most current publicly available date
- provide a copy of any environmental encumbrance(s)
- provide a copy of the current deed when available

Thank you for your business.
Please contact EDR at 1-800-352-0050
with any questions or comments.

Disclaimer - Copyright and Trademark Notice

This Report contains certain information obtained from a variety of public and other sources reasonably available to Environmental Data Resources, LLC and South Florida Title Research. It cannot be concluded from this Report that coverage information for the target and surrounding properties does not exist from other sources. This Report is provided on an “AS IS”, “AS AVAILABLE” basis. NO WARRANTY EXPRESS OR IMPLIED IS MADE WHATSOEVER IN CONNECTION WITH THIS REPORT. ENVIRONMENTAL DATA RESOURCES, LLC AND ITS SUBSIDIARIES, AFFILIATES AND THIRD PARTY SUPPLIERS DISCLAIM ALL WARRANTIES, OF ANY KIND OR NATURE, EXPRESS OR IMPLIED, ARISING OUT OF OR RELATED TO THIS REPORT OR ANY OF THE DATA AND INFORMATION PROVIDED IN THIS REPORT, INCLUDING WITHOUT LIMITATION, ANY WARRANTIES REGARDING ACCURACY, QUALITY, CORRECTNESS, COMPLETENESS, COMPREHENSIVENESS, SUITABILITY, MERCHANTABILITY, FITNESS FOR A PARTICULAR PURPOSE, TITLE, NON-INFRINGEMENT, MISAPPROPRIATION, OR OTHERWISE. ALL RISK IS ASSUMED BY THE USER. IN NO EVENT SHALL ENVIRONMENTAL DATA RESOURCES, LLC OR ITS SUBSIDIARIES, AFFILIATES OR THIRD PARTY SUPPLIERS BE LIABLE TO ANYONE FOR ANY DIRECT, INCIDENTAL, INDIRECT, SPECIAL, CONSEQUENTIAL OR OTHER DAMAGES OF ANY TYPE OR KIND (INCLUDING BUT NOT LIMITED TO LOSS OF PROFITS, LOSS OF USE, OR LOSS OF DATA), ARISING OUT OF OR IN ANY WAY CONNECTED WITH THIS REPORT OR ANY OF THE DATA AND INFORMATION PROVIDED IN THIS REPORT. Any analyses, estimates, ratings, environmental risk levels, or risk codes provided in this Report are provided for illustrative purposes only, and are not intended to provide, nor should they be interpreted as providing any facts regarding, or prediction or forecast of, any environmental risk for any property. Only an assessment performed by a qualified environmental professional can provide findings, opinions or conclusions regarding the environmental risk or conditions in, on or at any property.

Copyright 2025 by Environmental Data Resources, LLC. All rights reserved. Reproduction in any media or format, in whole or in part, of any report or map of Environmental Data Resources, LLC, or its affiliates, is prohibited without prior written permission.

EDR and its logos (including Sanborn and Sanborn Map) are trademarks of Environmental Data Resources, LLC or its affiliates. All other trademarks used herein are the property of their respective owners.

EDR Environmental Lien and AUL Search

ADDRESS

FREMONT PARCELS
FREMONT, CA 94536

RESEARCH SOURCE

Source 1: Recorder
State of California
County of Alameda

Source 2: Assessor
State of California
County of Alameda

PROPERTY INFORMATION

Title is vested in: San Francisco Bay Area Rapid Transit District

Title Examiner's note: As per ASTM-21 Standard the records were searched back to January 1, 1980 for environmental liens, activity and use limitations and a deed of ownership. A deed of ownership was not located. A copy of the parcel data from the Alameda County, California assessor's department is attached hereto for ownership informational purposes only."

Legal Description: **See property card attached hereto and made a part hereof.**

Legal Current Owner: **San Francisco Bay Area Rapid Transit District**

Property Identifiers: **501-1200-04-22**

EDR Environmental Lien and AUL Search

ENVIRONMENTAL LIEN

Environmental Lien: Found ☐ Not Found ☒

If found:

1st Party:

2nd Party:

Dated:
Recorded:
Book:
Page:
Docket:
Volume:
Instrument:
Comments:
Miscellaneous:

OTHER ACTIVITY AND USE LIMITATIONS (AULs)

Other AUL's: Found ☐ Not Found ☒

If found:

1st Party:

2nd Party:

Dated:
Recorded:
Book:
Page:
Docket:
Volume:
Instrument:
Comments:
Miscellaneous:

PROPERTY CARD EXHIBIT

New Search

Parcel Details for Parcel 501-1200-7-2

Parcel Number: 501-1200-7-2 **Active:** Yes
Property Address: MOWRY AVE, FREMONT, CA 94538
Mailing Address: 2150 WEBSTER ST FL 9TH, OAKLAND, CA 94612

Values
Select the year to see value details

Roll Year	Land Value	Imps Value
2025		
2024		
2023		
2022		
2021		
		1 - 5 of 13 items

*Corrected values

Maps
Page 1
Maps Disclaimer

Use Code
300
EXEMPT PUBLIC AGENCY
Use Code Reference

Parent Parcels
501-1200-7-1

No Child Parcels Data No Economic Unit Data

Assessor's Office Treasurer-Tax Collector Property Tax Information

Site Name : Bart Fremont Parcels
Fremont Parcels
Fremont, CA 94536

Inquiry Number:
8035735.10S

EDR Environmental Lien and AUL Search

6 Armstrong Road, 4th floor
Shelton, CT 06484
Toll Free: 800.352.0050
www.edrnet.com

EDR Environmental Lien and AUL Search

The EDR Environmental LienSearch Report provides results from a search of available current land title records for environmental cleanup liens and other activity and use limitations (AULs), such as engineering controls and institutional controls.

A network of professional, trained researchers, following established procedures, uses client supplied address information to:

- search for parcel number and/or legal description
- search for current ownership information
- research official land title documents recorded at jurisdictional agencies such as recorders' offices, registries of deeds, county clerks' offices, etc.
- search for publicly available environmental encumbering instrument(s) filed on or after the recording of the current deed; between the recording of the current deed and the most current publicly available date
- provide a copy of any environmental encumbrance(s)
- provide a copy of the current deed when available

Thank you for your business.
Please contact EDR at 1-800-352-0050
with any questions or comments.

Disclaimer - Copyright and Trademark Notice

This Report contains certain information obtained from a variety of public and other sources reasonably available to Environmental Data Resources, LLC and South Florida Title Research. It cannot be concluded from this Report that coverage information for the target and surrounding properties does not exist from other sources. This Report is provided on an “AS IS”, “AS AVAILABLE” basis. NO WARRANTY EXPRESS OR IMPLIED IS MADE WHATSOEVER IN CONNECTION WITH THIS REPORT. ENVIRONMENTAL DATA RESOURCES, LLC AND ITS SUBSIDIARIES, AFFILIATES AND THIRD PARTY SUPPLIERS DISCLAIM ALL WARRANTIES, OF ANY KIND OR NATURE, EXPRESS OR IMPLIED, ARISING OUT OF OR RELATED TO THIS REPORT OR ANY OF THE DATA AND INFORMATION PROVIDED IN THIS REPORT, INCLUDING WITHOUT LIMITATION, ANY WARRANTIES REGARDING ACCURACY, QUALITY, CORRECTNESS, COMPLETENESS, COMPREHENSIVENESS, SUITABILITY, MERCHANTABILITY, FITNESS FOR A PARTICULAR PURPOSE, TITLE, NON-INFRINGEMENT, MISAPPROPRIATION, OR OTHERWISE. ALL RISK IS ASSUMED BY THE USER. IN NO EVENT SHALL ENVIRONMENTAL DATA RESOURCES, LLC OR ITS SUBSIDIARIES, AFFILIATES OR THIRD PARTY SUPPLIERS BE LIABLE TO ANYONE FOR ANY DIRECT, INCIDENTAL, INDIRECT, SPECIAL, CONSEQUENTIAL OR OTHER DAMAGES OF ANY TYPE OR KIND (INCLUDING BUT NOT LIMITED TO LOSS OF PROFITS, LOSS OF USE, OR LOSS OF DATA), ARISING OUT OF OR IN ANY WAY CONNECTED WITH THIS REPORT OR ANY OF THE DATA AND INFORMATION PROVIDED IN THIS REPORT. Any analyses, estimates, ratings, environmental risk levels, or risk codes provided in this Report are provided for illustrative purposes only, and are not intended to provide, nor should they be interpreted as providing any facts regarding, or prediction or forecast of, any environmental risk for any property. Only an assessment performed by a qualified environmental professional can provide findings, opinions or conclusions regarding the environmental risk or conditions in, on or at any property.

Copyright 2025 by Environmental Data Resources, LLC. All rights reserved. Reproduction in any media or format, in whole or in part, of any report or map of Environmental Data Resources, LLC, or its affiliates, is prohibited without prior written permission.

EDR and its logos (including Sanborn and Sanborn Map) are trademarks of Environmental Data Resources, LLC or its affiliates. All other trademarks used herein are the property of their respective owners.

EDR Environmental Lien and AUL Search

ADDRESS

FREMONT PARCELS
FREMONT, CA 94536

RESEARCH SOURCE

Source 1: Recorder
State of California
County of Alameda

Source 2: Assessor
State of California
County of Alameda

PROPERTY INFORMATION

Title is vested in: San Francisco Bay Area Rapid Transit District

Title Examiner's note: As per ASTM-21 Standard the records were searched back to January 1, 1980 for environmental liens, activity and use limitations and a deed of ownership. A deed of ownership was not located. A copy of the parcel data from the Alameda County, California assessor's department is attached hereto for ownership informational purposes only."

Legal Description: **See property card attached hereto and made a part hereof.**

Legal Current Owner: **San Francisco Bay Area Rapid Transit District**

Property Identifiers: **501-1200-08-02**

EDR Environmental Lien and AUL Search

ENVIRONMENTAL LIEN

Environmental Lien: Found ☐ Not Found ☒

If found:

1st Party:

2nd Party:

Dated:
Recorded:
Book:
Page:
Docket:
Volume:
Instrument:
Comments:
Miscellaneous:

OTHER ACTIVITY AND USE LIMITATIONS (AULs)

Other AUL's: Found ☐ Not Found ☒

If found:

1st Party:

2nd Party:

Dated:
Recorded:
Book:
Page:
Docket:
Volume:
Instrument:
Comments:
Miscellaneous:

PROPERTY CARD EXHIBIT

New Search

Parcel Details for Parcel 501-1200-8-2

Parcel Number: 501-1200-8-2 **Active:** Yes
Property Address: MOWRY AVE, FREMONT, CA 94538
Mailing Address: 2150 WEBSTER ST FL 9TH, OAKLAND, CA 94612

Values
Select the year to see value details

Roll Year	Land Value	Imps Value
2025		
2024		
2023		
2022		
2021		
		1 - 5 of 34 items

*Corrected values

Maps
Page 1
Maps Disclaimer

Use Code
300
EXEMPT PUBLIC AGENCY
Use Code Reference

Parent Parcels
501-1200-8

No Child Parcels Data No Economic Unit Data

Assessor's Office Treasurer-Tax Collector Property Tax Information

Site Name : Bart Fremont Parcels
Fremont Parcels
Fremont, CA 94536

Inquiry Number:
8035735.10S

EDR Environmental Lien and AUL Search

6 Armstrong Road, 4th floor
Shelton, CT 06484
Toll Free: 800.352.0050
www.edrnet.com

EDR Environmental Lien and AUL Search

The EDR Environmental LienSearch Report provides results from a search of available current land title records for environmental cleanup liens and other activity and use limitations (AULs), such as engineering controls and institutional controls.

A network of professional, trained researchers, following established procedures, uses client supplied address information to:

- search for parcel number and/or legal description
- search for current ownership information
- research official land title documents recorded at jurisdictional agencies such as recorders' offices, registries of deeds, county clerks' offices, etc.
- search for publicly available environmental encumbering instrument(s) filed on or after the recording of the current deed; between the recording of the current deed and the most current publicly available date
- provide a copy of any environmental encumbrance(s)
- provide a copy of the current deed when available

Thank you for your business.
Please contact EDR at 1-800-352-0050
with any questions or comments.

Disclaimer - Copyright and Trademark Notice

This Report contains certain information obtained from a variety of public and other sources reasonably available to Environmental Data Resources, LLC and South Florida Title Research. It cannot be concluded from this Report that coverage information for the target and surrounding properties does not exist from other sources. This Report is provided on an “AS IS”, “AS AVAILABLE” basis. NO WARRANTY EXPRESS OR IMPLIED IS MADE WHATSOEVER IN CONNECTION WITH THIS REPORT. ENVIRONMENTAL DATA RESOURCES, LLC AND ITS SUBSIDIARIES, AFFILIATES AND THIRD PARTY SUPPLIERS DISCLAIM ALL WARRANTIES, OF ANY KIND OR NATURE, EXPRESS OR IMPLIED, ARISING OUT OF OR RELATED TO THIS REPORT OR ANY OF THE DATA AND INFORMATION PROVIDED IN THIS REPORT, INCLUDING WITHOUT LIMITATION, ANY WARRANTIES REGARDING ACCURACY, QUALITY, CORRECTNESS, COMPLETENESS, COMPREHENSIVENESS, SUITABILITY, MERCHANTABILITY, FITNESS FOR A PARTICULAR PURPOSE, TITLE, NON-INFRINGEMENT, MISAPPROPRIATION, OR OTHERWISE. ALL RISK IS ASSUMED BY THE USER. IN NO EVENT SHALL ENVIRONMENTAL DATA RESOURCES, LLC OR ITS SUBSIDIARIES, AFFILIATES OR THIRD PARTY SUPPLIERS BE LIABLE TO ANYONE FOR ANY DIRECT, INCIDENTAL, INDIRECT, SPECIAL, CONSEQUENTIAL OR OTHER DAMAGES OF ANY TYPE OR KIND (INCLUDING BUT NOT LIMITED TO LOSS OF PROFITS, LOSS OF USE, OR LOSS OF DATA), ARISING OUT OF OR IN ANY WAY CONNECTED WITH THIS REPORT OR ANY OF THE DATA AND INFORMATION PROVIDED IN THIS REPORT. Any analyses, estimates, ratings, environmental risk levels, or risk codes provided in this Report are provided for illustrative purposes only, and are not intended to provide, nor should they be interpreted as providing any facts regarding, or prediction or forecast of, any environmental risk for any property. Only an assessment performed by a qualified environmental professional can provide findings, opinions or conclusions regarding the environmental risk or conditions in, on or at any property.

Copyright 2025 by Environmental Data Resources, LLC. All rights reserved. Reproduction in any media or format, in whole or in part, of any report or map of Environmental Data Resources, LLC, or its affiliates, is prohibited without prior written permission.

EDR and its logos (including Sanborn and Sanborn Map) are trademarks of Environmental Data Resources, LLC or its affiliates. All other trademarks used herein are the property of their respective owners.

EDR Environmental Lien and AUL Search

ADDRESS

FREMONT PARCELS
FREMONT, CA 94536

RESEARCH SOURCE

Source 1: Recorder
State of California
County of Alameda

Source 2: Assessor
State of California
County of Alameda

PROPERTY INFORMATION

Title is vested in: San Francisco Bay Area Rapid Transit District

Title Examiner's note: As per ASTM-21 Standard the records were searched back to January 1, 1980 for environmental liens, activity and use limitations and a deed of ownership. A deed of ownership was not located. A copy of the parcel data from the Alameda County, California assessor's department is attached hereto for ownership informational purposes only."

Legal Description: **See property card attached hereto and made a part hereof.**

Legal Current Owner: **San Francisco Bay Area Rapid Transit District**

Property Identifiers: **507-400-19-01**

EDR Environmental Lien and AUL Search

ENVIRONMENTAL LIEN

Environmental Lien: Found ☐ Not Found ☒

If found:

1st Party:

2nd Party:

Dated:
Recorded:
Book:
Page:
Docket:
Volume:
Instrument:
Comments:
Miscellaneous:

OTHER ACTIVITY AND USE LIMITATIONS (AULs)

Other AUL's: Found ☐ Not Found ☒

If found:

1st Party:

2nd Party:

Dated:
Recorded:
Book:
Page:
Docket:
Volume:
Instrument:
Comments:
Miscellaneous:

PROPERTY CARD EXHIBIT

New Search

Parcel Details for Parcel 507-400-19-1

Parcel Number: 507-400-19-1 **Active:** Yes
Property Address: WALNUT AVE, FREMONT, CA 94536
Mailing Address: 2150 WEBSTER ST FL 9TH, OAKLAND, CA 94612

Values
Select the year to see value details

Roll Year	Land Value	Imps Value
2025		
2024		
2023		
2022		
2021		
		1 - 5 of 13 items

*Corrected values

Maps
Page 1
Page 2
Maps Disclaimer

Use Code
300
EXEMPT PUBLIC AGENCY
Use Code Reference

Parent Parcels
507-400-19

No Child Parcels Data No Economic Unit Data

Assessor's Office Treasurer-Tax Collector Property Tax Information

Site Name : Bart Fremont Parcels
Fremont Parcels
Fremont, CA 94536

Inquiry Number:
8035735.10S

EDR Environmental Lien and AUL Search

6 Armstrong Road, 4th floor
Shelton, CT 06484
Toll Free: 800.352.0050
www.edrnet.com

EDR Environmental Lien and AUL Search

The EDR Environmental LienSearch Report provides results from a search of available current land title records for environmental cleanup liens and other activity and use limitations (AULs), such as engineering controls and institutional controls.

A network of professional, trained researchers, following established procedures, uses client supplied address information to:

- search for parcel number and/or legal description
- search for current ownership information
- research official land title documents recorded at jurisdictional agencies such as recorders' offices, registries of deeds, county clerks' offices, etc.
- search for publicly available environmental encumbering instrument(s) filed on or after the recording of the current deed; between the recording of the current deed and the most current publicly available date
- provide a copy of any environmental encumbrance(s)
- provide a copy of the current deed when available

Thank you for your business.
Please contact EDR at 1-800-352-0050
with any questions or comments.

Disclaimer - Copyright and Trademark Notice

This Report contains certain information obtained from a variety of public and other sources reasonably available to Environmental Data Resources, LLC and South Florida Title Research. It cannot be concluded from this Report that coverage information for the target and surrounding properties does not exist from other sources. This Report is provided on an “AS IS”, “AS AVAILABLE” basis. NO WARRANTY EXPRESS OR IMPLIED IS MADE WHATSOEVER IN CONNECTION WITH THIS REPORT. ENVIRONMENTAL DATA RESOURCES, LLC AND ITS SUBSIDIARIES, AFFILIATES AND THIRD PARTY SUPPLIERS DISCLAIM ALL WARRANTIES, OF ANY KIND OR NATURE, EXPRESS OR IMPLIED, ARISING OUT OF OR RELATED TO THIS REPORT OR ANY OF THE DATA AND INFORMATION PROVIDED IN THIS REPORT, INCLUDING WITHOUT LIMITATION, ANY WARRANTIES REGARDING ACCURACY, QUALITY, CORRECTNESS, COMPLETENESS, COMPREHENSIVENESS, SUITABILITY, MERCHANTABILITY, FITNESS FOR A PARTICULAR PURPOSE, TITLE, NON-INFRINGEMENT, MISAPPROPRIATION, OR OTHERWISE. ALL RISK IS ASSUMED BY THE USER. IN NO EVENT SHALL ENVIRONMENTAL DATA RESOURCES, LLC OR ITS SUBSIDIARIES, AFFILIATES OR THIRD PARTY SUPPLIERS BE LIABLE TO ANYONE FOR ANY DIRECT, INCIDENTAL, INDIRECT, SPECIAL, CONSEQUENTIAL OR OTHER DAMAGES OF ANY TYPE OR KIND (INCLUDING BUT NOT LIMITED TO LOSS OF PROFITS, LOSS OF USE, OR LOSS OF DATA), ARISING OUT OF OR IN ANY WAY CONNECTED WITH THIS REPORT OR ANY OF THE DATA AND INFORMATION PROVIDED IN THIS REPORT. Any analyses, estimates, ratings, environmental risk levels, or risk codes provided in this Report are provided for illustrative purposes only, and are not intended to provide, nor should they be interpreted as providing any facts regarding, or prediction or forecast of, any environmental risk for any property. Only an assessment performed by a qualified environmental professional can provide findings, opinions or conclusions regarding the environmental risk or conditions in, on or at any property.

Copyright 2025 by Environmental Data Resources, LLC. All rights reserved. Reproduction in any media or format, in whole or in part, of any report or map of Environmental Data Resources, LLC, or its affiliates, is prohibited without prior written permission.

EDR and its logos (including Sanborn and Sanborn Map) are trademarks of Environmental Data Resources, LLC or its affiliates. All other trademarks used herein are the property of their respective owners.

EDR Environmental Lien and AUL Search

ADDRESS

FREMONT PARCELS
FREMONT, CA 94536

RESEARCH SOURCE

Source 1: Recorder
State of California
County of Alameda

Source 2: Assessor
State of California
County of Alameda

PROPERTY INFORMATION

Title is vested in: San Francisco Bay Area Rapid Transit District

Title Examiner's note: As per ASTM-21 Standard the records were searched back to January 1, 1980 for environmental liens, activity and use limitations and a deed of ownership. A deed of ownership was not located. A copy of the parcel data from the Alameda County, California assessor's department is attached hereto for ownership informational purposes only."

Legal Description: **See property card attached hereto and made a part hereof.**

Legal Current Owner: **San Francisco Bay Area Rapid Transit District**

Property Identifiers: **507-455-15-01**

EDR Environmental Lien and AUL Search

ENVIRONMENTAL LIEN

Environmental Lien: Found ☐ Not Found ☒

If found:

1st Party:

2nd Party:

Dated:
Recorded:
Book:
Page:
Docket:
Volume:
Instrument:
Comments:
Miscellaneous:

OTHER ACTIVITY AND USE LIMITATIONS (AULs)

Other AUL's: Found ☐ Not Found ☒

If found:

1st Party:

2nd Party:

Dated:
Recorded:
Book:
Page:
Docket:
Volume:
Instrument:
Comments:
Miscellaneous:

PROPERTY CARD EXHIBIT

New Search

Parcel Details for Parcel 507-455-15-1

Parcel Number: 507-455-15-1 **Active:** Yes
Property Address: WALNUT AVE, FREMONT, CA 94536
Mailing Address: 2150 WEBSTER ST FL 9TH, OAKLAND, CA 94612

Values
Select the year to see value details

Roll Year	Land Value	Imps Value
2025		
2024		
2023		
2022		
2021		
		1 - 5 of 13 items

*Corrected values

Maps
Page 1
Maps Disclaimer

Use Code
300
EXEMPT PUBLIC AGENCY
Use Code Reference

Parent Parcels
507-455-15

No Child Parcels Data No Economic Unit Data

Assessor's Office Treasurer-Tax Collector Property Tax Information

Site Name : Bart Fremont Parcels
Fremont Parcels
Fremont, CA 94536

Inquiry Number:
8035735.10S

EDR Environmental Lien and AUL Search

6 Armstrong Road, 4th floor
Shelton, CT 06484
Toll Free: 800.352.0050
www.edrnet.com

EDR Environmental Lien and AUL Search

The EDR Environmental LienSearch Report provides results from a search of available current land title records for environmental cleanup liens and other activity and use limitations (AULs), such as engineering controls and institutional controls.

A network of professional, trained researchers, following established procedures, uses client supplied address information to:

- search for parcel number and/or legal description
- search for current ownership information
- research official land title documents recorded at jurisdictional agencies such as recorders' offices, registries of deeds, county clerks' offices, etc.
- search for publicly available environmental encumbering instrument(s) filed on or after the recording of the current deed; between the recording of the current deed and the most current publicly available date
- provide a copy of any environmental encumbrance(s)
- provide a copy of the current deed when available

Thank you for your business.
Please contact EDR at 1-800-352-0050
with any questions or comments.

Disclaimer - Copyright and Trademark Notice

This Report contains certain information obtained from a variety of public and other sources reasonably available to Environmental Data Resources, LLC and South Florida Title Research. It cannot be concluded from this Report that coverage information for the target and surrounding properties does not exist from other sources. This Report is provided on an “AS IS”, “AS AVAILABLE” basis. NO WARRANTY EXPRESS OR IMPLIED IS MADE WHATSOEVER IN CONNECTION WITH THIS REPORT. ENVIRONMENTAL DATA RESOURCES, LLC AND ITS SUBSIDIARIES, AFFILIATES AND THIRD PARTY SUPPLIERS DISCLAIM ALL WARRANTIES, OF ANY KIND OR NATURE, EXPRESS OR IMPLIED, ARISING OUT OF OR RELATED TO THIS REPORT OR ANY OF THE DATA AND INFORMATION PROVIDED IN THIS REPORT, INCLUDING WITHOUT LIMITATION, ANY WARRANTIES REGARDING ACCURACY, QUALITY, CORRECTNESS, COMPLETENESS, COMPREHENSIVENESS, SUITABILITY, MERCHANTABILITY, FITNESS FOR A PARTICULAR PURPOSE, TITLE, NON-INFRINGEMENT, MISAPPROPRIATION, OR OTHERWISE. ALL RISK IS ASSUMED BY THE USER. IN NO EVENT SHALL ENVIRONMENTAL DATA RESOURCES, LLC OR ITS SUBSIDIARIES, AFFILIATES OR THIRD PARTY SUPPLIERS BE LIABLE TO ANYONE FOR ANY DIRECT, INCIDENTAL, INDIRECT, SPECIAL, CONSEQUENTIAL OR OTHER DAMAGES OF ANY TYPE OR KIND (INCLUDING BUT NOT LIMITED TO LOSS OF PROFITS, LOSS OF USE, OR LOSS OF DATA), ARISING OUT OF OR IN ANY WAY CONNECTED WITH THIS REPORT OR ANY OF THE DATA AND INFORMATION PROVIDED IN THIS REPORT. Any analyses, estimates, ratings, environmental risk levels, or risk codes provided in this Report are provided for illustrative purposes only, and are not intended to provide, nor should they be interpreted as providing any facts regarding, or prediction or forecast of, any environmental risk for any property. Only an assessment performed by a qualified environmental professional can provide findings, opinions or conclusions regarding the environmental risk or conditions in, on or at any property.

Copyright 2025 by Environmental Data Resources, LLC. All rights reserved. Reproduction in any media or format, in whole or in part, of any report or map of Environmental Data Resources, LLC, or its affiliates, is prohibited without prior written permission.

EDR and its logos (including Sanborn and Sanborn Map) are trademarks of Environmental Data Resources, LLC or its affiliates. All other trademarks used herein are the property of their respective owners.

EDR Environmental Lien and AUL Search

ADDRESS

FREMONT PARCELS
FREMONT, CA 94536

RESEARCH SOURCE

Source 1: Recorder
State of California
County of Alameda

Source 2: Assessor
State of California
County of Alameda

PROPERTY INFORMATION

Title is vested in: San Francisco Bay Area Rapid Transit District

Title Examiner's note: As per ASTM-21 Standard the records were searched back to January 1, 1980 for environmental liens, activity and use limitations and a deed of ownership. A deed of ownership was not located. A copy of the parcel data from the Alameda County, California assessor's department is attached hereto for ownership informational purposes only."

Legal Description: **See property card attached hereto and made a part hereof.**

Legal Current Owner: **San Francisco Bay Area Rapid Transit District**

Property Identifiers: **507-465-01-54**

EDR Environmental Lien and AUL Search

ENVIRONMENTAL LIEN

Environmental Lien: Found ☐ Not Found ☒

If found:

1st Party:

2nd Party:

Dated:
Recorded:
Book:
Page:
Docket:
Volume:
Instrument:
Comments:
Miscellaneous:

OTHER ACTIVITY AND USE LIMITATIONS (AULs)

Other AUL's: Found ☐ Not Found ☒

If found:

1st Party:

2nd Party:

Dated:
Recorded:
Book:
Page:
Docket:
Volume:
Instrument:
Comments:
Miscellaneous:

PROPERTY CARD EXHIBIT

New Search

Parcel Details for Parcel 507-465-1-54

Parcel Number: 507-465-1-54 **Active:** Yes
Property Address: 2000 CIVIC CENTER DR, FREMONT, CA 94536
Mailing Address: 2150 WEBSTER ST FL 9TH, OAKLAND, CA 94612

Values
Select the year to see value details

Roll Year	Land Value	Imps Value
2025		
2024		
2023		
2022		
2021		
		1 - 5 of 10 items

*Corrected values

Maps
Page 1
Maps Disclaimer

Use Code
300
EXEMPT PUBLIC AGENCY
Use Code Reference

Parent Parcels
507-465-1-52

No Child Parcels Data No Economic Unit Data

Assessor's Office Treasurer-Tax Collector Property Tax Information

Site Name : Bart Fremont Parcels
Fremont Parcels
Fremont, CA 94536

Inquiry Number:
8035735.10S

EDR Environmental Lien and AUL Search

6 Armstrong Road, 4th floor
Shelton, CT 06484
Toll Free: 800.352.0050
www.edrnet.com

EDR Environmental Lien and AUL Search

The EDR Environmental LienSearch Report provides results from a search of available current land title records for environmental cleanup liens and other activity and use limitations (AULs), such as engineering controls and institutional controls.

A network of professional, trained researchers, following established procedures, uses client supplied address information to:

- search for parcel number and/or legal description
- search for current ownership information
- research official land title documents recorded at jurisdictional agencies such as recorders' offices, registries of deeds, county clerks' offices, etc.
- search for publicly available environmental encumbering instrument(s) filed on or after the recording of the current deed; between the recording of the current deed and the most current publicly available date
- provide a copy of any environmental encumbrance(s)
- provide a copy of the current deed when available

Thank you for your business.
Please contact EDR at 1-800-352-0050
with any questions or comments.

Disclaimer - Copyright and Trademark Notice

This Report contains certain information obtained from a variety of public and other sources reasonably available to Environmental Data Resources, LLC and South Florida Title Research. It cannot be concluded from this Report that coverage information for the target and surrounding properties does not exist from other sources. This Report is provided on an “AS IS”, “AS AVAILABLE” basis. NO WARRANTY EXPRESS OR IMPLIED IS MADE WHATSOEVER IN CONNECTION WITH THIS REPORT. ENVIRONMENTAL DATA RESOURCES, LLC AND ITS SUBSIDIARIES, AFFILIATES AND THIRD PARTY SUPPLIERS DISCLAIM ALL WARRANTIES, OF ANY KIND OR NATURE, EXPRESS OR IMPLIED, ARISING OUT OF OR RELATED TO THIS REPORT OR ANY OF THE DATA AND INFORMATION PROVIDED IN THIS REPORT, INCLUDING WITHOUT LIMITATION, ANY WARRANTIES REGARDING ACCURACY, QUALITY, CORRECTNESS, COMPLETENESS, COMPREHENSIVENESS, SUITABILITY, MERCHANTABILITY, FITNESS FOR A PARTICULAR PURPOSE, TITLE, NON-INFRINGEMENT, MISAPPROPRIATION, OR OTHERWISE. ALL RISK IS ASSUMED BY THE USER. IN NO EVENT SHALL ENVIRONMENTAL DATA RESOURCES, LLC OR ITS SUBSIDIARIES, AFFILIATES OR THIRD PARTY SUPPLIERS BE LIABLE TO ANYONE FOR ANY DIRECT, INCIDENTAL, INDIRECT, SPECIAL, CONSEQUENTIAL OR OTHER DAMAGES OF ANY TYPE OR KIND (INCLUDING BUT NOT LIMITED TO LOSS OF PROFITS, LOSS OF USE, OR LOSS OF DATA), ARISING OUT OF OR IN ANY WAY CONNECTED WITH THIS REPORT OR ANY OF THE DATA AND INFORMATION PROVIDED IN THIS REPORT. Any analyses, estimates, ratings, environmental risk levels, or risk codes provided in this Report are provided for illustrative purposes only, and are not intended to provide, nor should they be interpreted as providing any facts regarding, or prediction or forecast of, any environmental risk for any property. Only an assessment performed by a qualified environmental professional can provide findings, opinions or conclusions regarding the environmental risk or conditions in, on or at any property.

Copyright 2025 by Environmental Data Resources, LLC. All rights reserved. Reproduction in any media or format, in whole or in part, of any report or map of Environmental Data Resources, LLC, or its affiliates, is prohibited without prior written permission.

EDR and its logos (including Sanborn and Sanborn Map) are trademarks of Environmental Data Resources, LLC or its affiliates. All other trademarks used herein are the property of their respective owners.

EDR Environmental Lien and AUL Search

ADDRESS

FREMONT PARCELS
FREMONT, CA 94536

RESEARCH SOURCE

Source 1: Recorder
State of California
County of Alameda

Source 2: Assessor
State of California
County of Alameda

PROPERTY INFORMATION

Title is vested in: San Francisco Bay Area Rapid Transit District

Title Examiner's note: As per ASTM-21 Standard the records were searched back to January 1, 1980 for environmental liens, activity and use limitations and a deed of ownership. A deed of ownership was not located. A copy of the parcel data from the Alameda County, California assessor's department is attached hereto for ownership informational purposes only."

Legal Description: **See property card attached hereto and made a part hereof.**

Legal Current Owner: **San Francisco Bay Area Rapid Transit District**

Property Identifiers: **507-465-03-03**

EDR Environmental Lien and AUL Search

ENVIRONMENTAL LIEN

Environmental Lien: Found ☐ Not Found ☒

If found:

1st Party:

2nd Party:

Dated:
Recorded:
Book:
Page:
Docket:
Volume:
Instrument:
Comments:
Miscellaneous:

OTHER ACTIVITY AND USE LIMITATIONS (AULs)

Other AUL's: Found ☐ Not Found ☒

If found:

1st Party:

2nd Party:

Dated:
Recorded:
Book:
Page:
Docket:
Volume:
Instrument:
Comments:
Miscellaneous:

PROPERTY CARD EXHIBIT

New Search

Parcel Details for Parcel 507-465-3-3

Parcel Number: 507-465-3-3 **Active:** Yes
Property Address: MOWRY AVE, FREMONT, CA 94536
Mailing Address: 2150 WEBSTER ST FL 9TH, OAKLAND, CA 94612

Values
Select the year to see value details

Roll Year	Land Value	Imps Value
2025		
2024		
2023		
2022		
2021		
		1 - 5 of 13 items

*Corrected values

Maps
Page 1
Maps Disclaimer

Use Code
300
EXEMPT PUBLIC AGENCY
Use Code Reference

Parent Parcels
507-465-3-2

No Child Parcels Data No Economic Unit Data

Assessor's Office Treasurer-Tax Collector Property Tax Information

APPENDIX D

EDR RADIUS REPORT

BART FREMONT PARCELS
Fremont Parcels
Fremont, CA 94536

Inquiry Number: 8035735.2s
July 01, 2025

The EDR Radius Map™ Report with GeoCheck®

6 Armstrong Road, 4th floor
Shelton, CT 06484
Toll Free: 800.352.0050
www.edrnet.com

TABLE OF CONTENTS

SECTION	PAGE
Executive Summary	ES1
Overview Map	2
Detail Map	3
Map Findings Summary	4
Map Findings	9
Orphan Summary	661
Government Records Searched/Data Currency Tracking	GR-1

GEOCHECK ADDENDUM

Physical Setting Source Addendum	A-1
Physical Setting Source Summary	A-2
Physical Setting SSURGO Soil Map	A-6
Physical Setting Source Map	A-12
Physical Setting Source Map Findings	A-14
Physical Setting Source Records Searched	PSGR-1

Thank you for your business.
Please contact EDR at 1-800-352-0050
with any questions or comments.

Disclaimer - Copyright and Trademark Notice

This Report contains certain information obtained from a variety of public and other sources reasonably available to Environmental Data Resources, LLC. It cannot be concluded from this Report that coverage information for the target and surrounding properties does not exist from other sources. This Report is provided on an "AS IS", "AS AVAILABLE" basis. **NO WARRANTY EXPRESS OR IMPLIED IS MADE WHATSOEVER IN CONNECTION WITH THIS REPORT. ENVIRONMENTAL DATA RESOURCES, LLC AND ITS SUBSIDIARIES, AFFILIATES AND THIRD PARTY SUPPLIERS DISCLAIM ALL WARRANTIES, OF ANY KIND OR NATURE, EXPRESS OR IMPLIED, ARISING OUT OF OR RELATED TO THIS REPORT OR ANY OF THE DATA AND INFORMATION PROVIDED IN THIS REPORT, INCLUDING WITHOUT LIMITATION, ANY WARRANTIES REGARDING ACCURACY, QUALITY, CORRECTNESS, COMPLETENESS, COMPREHENSIVENESS, SUITABILITY, MERCHANTABILITY, FITNESS FOR A PARTICULAR PURPOSE, TITLE, NON-INFRINGEMENT, MISAPPROPRIATION, OR OTHERWISE. ALL RISK IS ASSUMED BY THE USER. IN NO EVENT SHALL ENVIRONMENTAL DATA RESOURCES, LLC OR ITS SUBSIDIARIES, AFFILIATES OR THIRD PARTY SUPPLIERS BE LIABLE TO ANYONE FOR ANY DIRECT, INCIDENTAL, INDIRECT, SPECIAL, CONSEQUENTIAL OR OTHER DAMAGES OF ANY TYPE OR KIND (INCLUDING BUT NOT LIMITED TO LOSS OF PROFITS, LOSS OF USE, OR LOSS OF DATA) INFORMATION PROVIDED IN THIS REPORT.** Any analyses, estimates, ratings, environmental risk levels, or risk codes provided in this Report are provided for illustrative purposes only, and are not intended to provide, nor should they be interpreted as providing any facts regarding, or prediction or forecast of, any environmental risk for any property. Only an assessment performed by a qualified environmental professional can provide findings, opinions or conclusions regarding the environmental risk or conditions in, on or at any property.

Copyright 2025 by Environmental Data Resources, LLC. All rights reserved. Reproduction in any media or format, in whole or in part, of any report or map of Environmental Data Resources, LLC, or its affiliates, is prohibited without prior written permission.

EDR and its logos (including Sanborn and Sanborn Map) are trademarks of Environmental Data Resources, LLC or its affiliates. All other trademarks used herein are the property of their respective owners.

EXECUTIVE SUMMARY

A search of available environmental records was conducted by Environmental Data Resources, Inc (EDR). The report was designed to assist parties seeking to meet the search requirements of EPA's Standards and Practices for All Appropriate Inquiries (40 CFR Part 312), the ASTM Standard Practice for Environmental Site Assessments (E1527 - 21), the ASTM Standard Practice for Environmental Site Assessments for Forestland or Rural Property (E2247 - 16), the ASTM Standard Practice for Limited Environmental Due Diligence: Transaction Screen Process (E1528 - 22) or custom requirements developed for the evaluation of environmental risk associated with a parcel of real estate.

TARGET PROPERTY INFORMATION

ADDRESS

FREMONT PARCELS
FREMONT, CA 94536

COORDINATES

Latitude (North):	37.5584830 - 37˚ 33' 30.53''
Longitude (West):	121.9775960 - 121˚ 58' 39.34''
Universal Tranverse Mercator:	Zone 10
UTM X (Meters):	590303.3
UTM Y (Meters):	4157116.2
Elevation:	57 ft. above sea level

USGS TOPOGRAPHIC MAP ASSOCIATED WITH TARGET PROPERTY

Target Property Map:	50003386 NILES, CA
Version Date:	2021

AERIAL PHOTOGRAPHY IN THIS REPORT

Portions of Photo from:	20220519
Source:	USDA

MAPPED SITES SUMMARY

Target Property Address:
FREMONT PARCELS
FREMONT, CA 94536

Click on Map ID to see full detail.

MAP ID	SITE NAME	ADDRESS	DATABASE ACRONYMS	RELATIVE ELEVATION	DIST (ft. & mi.) DIRECTION
A1	FREMONT SURGERY CENT	39350 CIVIC CENTER D	FINDS	Higher	1 ft.
A2	FREMONT AMBULATORY S	39350 CIVIC CENTER D	HWTS	Higher	1 ft.
A3	FREMONT SURGERY CENT	39350 CIVIC CENTER D	EMI	Higher	1 ft.
B4		2000 BART WAY/WALNUT	CHMIRS	Higher	1 ft.
B5	BART/FREMONT STATION	2000 BART WAY	HWTS, HAZNET	Higher	1 ft.
B6	BART FREMONT SUBSTAT	2000 CIVIC CENTER PL	CERS	Higher	1 ft.
A7	VERIZON WIRELESS MOW	39350 CIVIC CENTER D	CERS	Higher	1 ft.
A8	FREMONT SURGERY CENT	39350 CIVIC CENTER D	CERS HAZ WASTE, CERS	Higher	1 ft.
B9	BART/FREMONT STATION	2000 BART WAY	FINDS, ECHO	Higher	1 ft.
A10	FREMONT SURGERY CENT	39350 CIVIC CENTER D	FINDS	Higher	1 ft.
A11	FREMONT AMBULATORY S	39350 CIVIC CENTER D	RCRA NonGen / NLR	Higher	1 ft.
C12	ROBERT & SHITAL CHAT	1800 MOWRY AVE	RCRA NonGen / NLR	Higher	31, 0.006, WNW
D13	MOWRY III CLINIC	1860 MOWRY AVE, STE	RCRA NonGen / NLR, E MANIFEST	Lower	60, 0.011, WSW
D14	LINDENWOOD RX INC DB	1860 MOWRY AVE STE 1	RCRA NonGen / NLR	Lower	60, 0.011, WSW
D15	BAY AREA COMMUNITY H	1860 MOWRY AVE STE 4	CERS HAZ WASTE, HWTS	Lower	60, 0.011, WSW
C16	CUSHMAN & WAKEFIELD	1900 MOWRY AVENUE	RCRA NonGen / NLR	Higher	207, 0.039, West
C17	WASHINGTON TOWNSHIP	1900 MOWRY AVE	RCRA NonGen / NLR	Higher	207, 0.039, West
C18	WASHINGTON OUTPATIEN	1900 MOWRY AVE	RCRA-SQG, FINDS, ECHO	Higher	207, 0.039, West
19	MOBIL TECHNOLOGIES A	2201 WALNUT AVE STE	EDR Hist Auto	Higher	258, 0.049, SSE
E20	GRACE CHEN DDS MSD	1895 MOWRY AVE STE 1	RCRA NonGen / NLR, E MANIFEST	Higher	275, 0.052, WNW
E21	DR. HANN GUANG CHANG	1895 MOWRY AVE, #105	RCRA NonGen / NLR	Higher	275, 0.052, WNW
E22	ELLIOTT LOW DDS	1895 MOWRY AVE, STE	RCRA NonGen / NLR	Higher	275, 0.052, WNW
E23	NIJJAR DENTAL INC	1895 MOWRY AVE STE 1	RCRA NonGen / NLR	Higher	275, 0.052, WNW
E24	JUST KIDS PEDIACTRIC	1895 MOWRY AVE STE 1	RCRA NonGen / NLR	Higher	275, 0.052, WNW
E25	VERA DDS INC DBA AS	1895 MOWRY AVE STE 1	RCRA NonGen / NLR	Higher	275, 0.052, WNW
F26	WASHINGTON HOSPITAL	2000 MOWRY AVE.	UST FINDER	Lower	291, 0.055, West
F27	WASHINGTON HOSPITAL	2000 MOWRY AVE	AST	Lower	291, 0.055, West
F28	WASHINGTON HOSPITAL	2000 MOWRY AVENUE	UST FINDER RELEASE	Lower	291, 0.055, West
F29	WASHINGTON HOSPITAL	2000 2000 MOWRY AVEN	RCRA-LQG, LUST, CERS HAZ WASTE, SWEEPS UST, CERS..	Lower	291, 0.055, West
F30	WASHINGTON HOSPITAL	2000 MOWRY AVE.	UST	Lower	291, 0.055, West
F31	WASHINGTON HOS.-POWE	2000 MOWRY AVE	UST FINDER RELEASE	Lower	291, 0.055, West
F32	WASHINGTON HOSPITAL	2000 MOWRY AVE	UST	Lower	291, 0.055, West
33	DAMAS PROPERTY	1481 MOWRY AVE	CPS-SLIC, CERS	Higher	305, 0.058, NNW
34	WASHINGTON HOSPITAL		PFAS ECHO	Higher	308, 0.058, SSW
35	PEARTREE APARTMENTS	2000 WALNUT AVE	RCRA NonGen / NLR, E MANIFEST	Lower	566, 0.107, ESE
G36	JASON G LAW DDS PROF	2111 PARKSIDE DR. #C	RCRA NonGen / NLR	Higher	599, 0.113, WNW
G37	RANDALL I HASHIMOTO	2211 PARKSIDE DR STE	RCRA NonGen / NLR	Higher	599, 0.113, WNW
G38	ROGER P LUSCH DDS	2211 PARKSIDE DR	RCRA NonGen / NLR, E MANIFEST	Higher	599, 0.113, WNW
H39	ACWD MOWRY WELLFIELD	1385 MOWRY AVE.	CERS HAZ WASTE, CERS TANKS, HWTS, CERS	Higher	625, 0.118, NNW

MAPPED SITES SUMMARY

Target Property Address:
FREMONT PARCELS
FREMONT, CA 94536

Click on Map ID to see full detail.

MAP ID	SITE NAME	ADDRESS	DATABASE ACRONYMS	RELATIVE ELEVATION	DIST (ft. & mi.) DIRECTION
H40	ALAMEDA COUNTY WATER	1385 MOWRY AVE	RCRA NonGen / NLR, E MANIFEST	Higher	625, 0.118, NNW
H41	MOWRY WELLFIELD	1385 MOWRY AVE	AST	Higher	625, 0.118, NNW
H42	ALAMEDA COUNTY WATER	1385 MOWRY AVENUE	FINDS, E MANIFEST	Higher	625, 0.118, NNW
H43	ACWD MOWRY WELLFIELD	1385 MOWRY AVE.	AST	Higher	625, 0.118, NNW
I44	BAY AREA COMMUNITY H	1999 MOWRY AVE	RCRA NonGen / NLR	Lower	629, 0.119, West
I45	MOWRY II CLINIC	1999 MOWRY AVE STE F	RCRA NonGen / NLR, E MANIFEST	Lower	629, 0.119, West
I46	MOWRY BUILDING	1999 MOWRY AVE	CERS HAZ WASTE, HWTS, HAZNET	Lower	629, 0.119, West
I47	BAY AREA COMMUNITY H	1999 MOWRY AVE STE A	RCRA NonGen / NLR	Lower	629, 0.119, West
I48	MOWRY BUILDING	1999 MOWRY AVE	RCRA NonGen / NLR, E MANIFEST	Lower	629, 0.119, West
H49	MOWRY WELL 01		PFAS	Higher	631, 0.120, NNW
H50	MOWRY WELL 07		PFAS	Higher	638, 0.121, NNW
H51	MOWRY WELL 06		PFAS	Higher	640, 0.121, NNW
52	KAISER PERMANENTE IV	39141 CIVIC CENTER D	RCRA NonGen / NLR, E MANIFEST	Higher	659, 0.125, South
53	CIVIC CENTER DENTAL	39370 CIVIC CENTER D	RCRA NonGen / NLR	Higher	699, 0.132, SSE
H54	TERRA FREMONT APARTM	1440 MOWRY AVE.	RCRA NonGen / NLR, E MANIFEST	Higher	712, 0.135, North
H55	TERRA FREMONT APTS.	1440 MOWRY AVE. #111	RCRA NonGen / NLR, E MANIFEST	Higher	712, 0.135, North
H56	PPC INVESTMENTS LLC	1440 MOWRY AVE.	RCRA NonGen / NLR, E MANIFEST	Higher	712, 0.135, North
H57	TERRA FREMONT APARTM	1440 MOWRY AVE UNIT	RCRA NonGen / NLR, E MANIFEST	Higher	712, 0.135, North
H58	TERRA FREMONT APARTM	1440 MOWRY AVE.	RCRA NonGen / NLR, E MANIFEST	Higher	712, 0.135, North
J59	MOWRY WELL 02		PFAS	Higher	715, 0.135, NNW
J60	MOWRY WELL 08		PFAS	Higher	773, 0.146, NNW
I61	BENJAMIN CHEW,DDS	2147 MOWRY AVE, STE	RCRA NonGen / NLR	Lower	811, 0.154, WSW
I62	ON LOK SENIOR HLTH F	2147 MOWRY AVE, STE	RCRA NonGen / NLR, E MANIFEST	Lower	811, 0.154, WSW
I63	DR. BENJAMIN CHEW	2147 MOWRY AVE. B2	CERS HAZ WASTE	Lower	811, 0.154, WSW
H64	MOWRY WELL 04		PFAS	Higher	827, 0.157, NNW
H65	MOWRY WELL 09		PFAS	Higher	830, 0.157, NNW
J66	MOWRY WELL 03		PFAS	Higher	853, 0.162, NNW
K67	GSC REALTY CORPORATI	1365 WALNUT AVENUE	UST FINDER RELEASE	Higher	928, 0.176, East
K68	GSC REALTY CORPORATI	1365 WALNUT AVE	LUST, Cortese, HIST CORTESE, CERS	Higher	928, 0.176, East
69	ABLE LIGHT RESIDENCE	1310 EWE WAY	RCRA NonGen / NLR	Higher	964, 0.183, NNW
L70	CRESTWOOD TREATMENT	2171 MOWRY AVE	RCRA NonGen / NLR, E MANIFEST	Lower	968, 0.183, West
L71	ABHISHEK MUKHERJI	2080 COUNTRY DRIVE	RCRA NonGen / NLR, E MANIFEST	Lower	990, 0.188, West
72	1415 BARLOW COURT	1415 BARLOW COURT	RCRA NonGen / NLR, E MANIFEST	Higher	1026, 0.194, NW
73	PAUL NAGAMI	2535 PARKSIDE ST	RCRA NonGen / NLR, E MANIFEST	Higher	1047, 0.198, WNW
74	ABLE LIGHT RESIDENCE	1335 MOWRY AVENUE	RCRA NonGen / NLR	Higher	1072, 0.203, NNW
M75	NONE	2300 MOWRY ST	SWEEPS UST, CA FID UST	Higher	1095, 0.207, WSW
N76	38573 KNUTE COURT	38573 KNUTE COURT	RCRA NonGen / NLR, E MANIFEST	Lower	1155, 0.219, West
N77	38560 KNUTE COURT	38560 KNUTE COURT	RCRA NonGen / NLR, E MANIFEST	Higher	1158, 0.219, West
M78	FREMONT MEDICAL DIAG	2299 MOWRY 2B	RCRA-SQG, FINDS, ECHO, HWTS, HAZNET	Higher	1163, 0.220, WSW

MAPPED SITES SUMMARY

Target Property Address:
FREMONT PARCELS
FREMONT, CA 94536

Click on Map ID to see full detail.

MAP ID	SITE NAME	ADDRESS	DATABASE ACRONYMS	RELATIVE ELEVATION	DIST (ft. & mi.) DIRECTION
M79	PACKARD CHILDREN'S H	2299 MOWRY AVE STE 2	RCRA NonGen / NLR	Higher	1163, 0.220, WSW
M80	BAY AREA COMMUNITY H	2299 MOWRY AVE	RCRA NonGen / NLR	Higher	1163, 0.220, WSW
M81	BAY AREA COMMUNITY H	2299 MOWRY AVE STE 3	RCRA NonGen / NLR	Higher	1163, 0.220, WSW
M82	BERGAM INC	2299 MOWRY AVE.	RCRA NonGen / NLR	Higher	1163, 0.220, WSW
M83	WASHINGTON OUTPATIEN	2299 MOWRY AVE	RCRA NonGen / NLR	Higher	1163, 0.220, WSW
84	PAVILLIONS OWNERS AS	38740 TYSON LANE	RCRA NonGen / NLR, E MANIFEST	Higher	1174, 0.222, NNE
O85	BLUE SAPPHIRE HOMES	39400 ALBANY COMMON	RCRA NonGen / NLR	Higher	1177, 0.223, SE
O86	JOCEYLN COLE	39470 ALBANY COMMON	RCRA NonGen / NLR, E MANIFEST	Higher	1177, 0.223, SE
P87	MARIA TSOPANAKIS	38486 BERKELEY COMMO	RCRA NonGen / NLR, E MANIFEST	Higher	1185, 0.224, North
88	38360 BURDETTE ST	38360 BURDETTE ST	RCRA NonGen / NLR, E MANIFEST	Higher	1201, 0.227, NNW
89	EVELYN HSU DDS	2243 MOWRY AVE, #A	RCRA NonGen / NLR	Lower	1214, 0.230, West
P90	38584 ATHY ST	38584 ATHY ST	RCRA NonGen / NLR, E MANIFEST	Higher	1231, 0.233, North
91	CARLA DIJENNARO AND	1046 BONNER AVENUE	RCRA NonGen / NLR, E MANIFEST	Higher	1259, 0.238, NNE
Q92	RALEYS #315	39200 PASEO PADRE PK	SWRCY, HAULERS, CERS HAZ WASTE, CERS	Higher	1513, 0.287, South
Q93	GATEWAY CLEANERS	39250 PASEO PADRE PK	RCRA-SQG, CPS-SLIC, DRYCLEANERS, EMI, HWTS,...	Higher	1514, 0.287, South
R94	CITY OF FREMONT GOVE	39700 CIVIC CENTER D	CPS-SLIC, CERS	Higher	1864, 0.353, SE
R95	POLICE BUILDING	39710 CIVIC CENTER D	LUST, HIST UST	Higher	1899, 0.360, SE
R96	FREMONT POLICE STATI	39710 CIVIC CENTER D	LUST, Cortese, CERS	Higher	1899, 0.360, SE
R97	FREMONT POLICE STATI	39710 CIVIC CENTER D	UST FINDER RELEASE	Higher	1899, 0.360, SE
98	SEQUEIRA & CHRISTIAN	1150-1160 BENNETT CT	CPS-SLIC, Alameda County CS, CERS	Higher	1942, 0.368, North
S99	EDWARD & ZULMIDA LEW	3200 MOWRY AVENUE	UST FINDER RELEASE	Higher	2255, 0.427, SW
S100	EDWARD & ZULMIDA LEW	3200 MOWRY AVE	LUST, CERS HAZ WASTE, Cortese, HIST CORTESE, CERS	Higher	2255, 0.427, SW
T101	CALIFORNIA SCHOOL FO	39350 GALLAUDET DR	LUST, SWEEPS UST, HIST UST, CA FID UST, Cortese,...	Higher	2508, 0.475, East
T102	CALIFORNIA SCHOOL FO	39350 GALLAUDET DRIV	LUST, HWTS	Higher	2508, 0.475, East
T103	CALIFORNIA SCHOOL FO	39350 GALLAUDET DRIV	UST FINDER RELEASE	Higher	2508, 0.475, East
104	WILLIAMSON PROPERTY	3350 EGGERS DRIVE	ENVIROSTOR, SCH, CIWQS	Lower	3837, 0.727, WSW
105	SAVINGS ONE HOUR CLE	39480 FREMONT BLVD	RCRA-SQG, ENVIROSTOR, CPS-SLIC, VCP, RCRA NonGen /..	Lower	4228, 0.801, SSW
106	TEXACO SERVICE STATI	4004 MOWRY AVENUE	RCRA-SQG, ENVIROSTOR, LUST, SWEEPS UST, HIST UST,..	Lower	4459, 0.845, SW
107	GREENBRIAR FUDENNA I	33939 STEVENSON BOUL	ENVIROSTOR	Higher	4518, 0.856, East
108	THE LANDING WEST (FO	38861 AND 38873 MISS	ENVIROSTOR, VCP	Higher	4686, 0.887, NE
109	MISSION/STEVENSON	39439 AND 39393 MISS	ENVIROSTOR, VCP	Higher	4788, 0.907, East
110	BELL STREET GARDENS	4101 MOWRY AVENUE, 3	ENVIROSTOR, VCP	Lower	4963, 0.940, SW

EXECUTIVE SUMMARY

TARGET PROPERTY SEARCH RESULTS

The target property was not listed in any of the databases searched by EDR.

DATABASES WITH NO MAPPED SITES

No mapped sites were found in EDR's search of available ("reasonably ascertainable ") government records either on the target property or within the search radius around the target property for the following databases:

STANDARD ENVIRONMENTAL RECORDS

Lists of Federal NPL (Superfund) sites

NPL ..... National Priority List
Proposed NPL ..... Proposed National Priority List Sites
NPL LIENS ..... Federal Superfund Liens

Lists of Federal Delisted NPL sites

Delisted NPL ..... National Priority List Deletions

Lists of Federal sites subject to CERCLA removals and CERCLA orders

FEDERAL FACILITY ..... Federal Facility Site Information listing
SEMS ..... Superfund Enterprise Management System

Lists of Federal CERCLA sites with NFRAP

SEMS-ARCHIVE ..... Superfund Enterprise Management System Archive

Lists of Federal RCRA facilities undergoing Corrective Action

CORRACTS ..... Corrective Action Report

Lists of Federal RCRA TSD facilities

RCRA-TSDF ..... RCRA - Treatment, Storage and Disposal

Lists of Federal RCRA generators

RCRA-VSQG ..... RCRA - Very Small Quantity Generators (Formerly Conditionally Exempt Small Quantity Generators)

Federal institutional controls / engineering controls registries

LUCIS ..... Land Use Control Information System
US ENG CONTROLS ..... Engineering Controls Sites List
US INST CONTROLS ..... Institutional Controls Sites List

EXECUTIVE SUMMARY

Federal ERNS list

ERNS..... Emergency Response Notification System

Lists of state- and tribal (Superfund) equivalent sites

RESPONSE..... State Response Sites

Lists of state and tribal landfills and solid waste disposal facilities

SWF/LF..... Solid Waste Information System

Lists of state and tribal leaking storage tanks

INDIAN LUST..... Leaking Underground Storage Tanks on Indian Land

Lists of state and tribal registered storage tanks

FEMA UST..... Underground Storage Tank Listing
INDIAN UST..... Underground Storage Tanks on Indian Land

Lists of state and tribal voluntary cleanup sites

INDIAN VCP..... Voluntary Cleanup Priority Listing
VCP..... Voluntary Cleanup Program Properties

Lists of state and tribal brownfield sites

BROWNFIELDS..... Considered Brownfieds Sites Listing

ADDITIONAL ENVIRONMENTAL RECORDS

Local Brownfield lists

US BROWNFIELDS..... A Listing of Brownfields Sites

Local Lists of Landfill / Solid Waste Disposal Sites

WMUDS/SWAT..... Waste Management Unit Database
HAULERS..... Registered Waste Tire Haulers Listing
INDIAN ODI..... Report on the Status of Open Dumps on Indian Lands
DEBRIS REGION 9..... Torres Martinez Reservation Illegal Dump Site Locations
ODI..... Open Dump Inventory
IHS OPEN DUMPS..... Open Dumps on Indian Land

Local Lists of Hazardous waste / Contaminated Sites

US HIST CDL..... Delisted National Clandestine Laboratory Register
HIST Cal-Sites..... Historical Calsites Database
SCH..... School Property Evaluation Program
CDL..... Clandestine Drug Labs
Toxic Pits..... Toxic Pits Cleanup Act Sites
US CDL..... National Clandestine Laboratory Register

EXECUTIVE SUMMARY

Local Lists of Registered Storage Tanks

HIST UST	Hazardous Substance Storage Container Database

Local Land Records

LIENS	Environmental Liens Listing
LIENS 2	CERCLA Lien Information
DEED	Deed Restriction Listing

Records of Emergency Release Reports

HMIRS	Hazardous Materials Information Reporting System
LDS	Land Disposal Sites Listing
MCS	Military Cleanup Sites Listing
SPILLS 90	SPILLS 90 data from FirstSearch

Other Ascertainable Records

FUDS	Formerly Used Defense Sites
DOD	Department of Defense Sites
SCRD DRYCLEANERS	State Coalition for Remediation of Drycleaners Listing
US FIN ASSUR	Financial Assurance Information
EPA WATCH LIST	EPA WATCH LIST
2020 COR ACTION	2020 Corrective Action Program List
TSCA	Toxic Substances Control Act
TRIS	Toxic Chemical Release Inventory System
SSTS	Section 7 Tracking Systems
ROD	Records Of Decision
RMP	Risk Management Plans
RAATS	RCRA Administrative Action Tracking System
PRP	Potentially Responsible Parties
PADS	PCB Activity Database System
ICIS	Integrated Compliance Information System
FTTS	FIFRA/ TSCA Tracking System - FIFRA (Federal Insecticide, Fungicide, & Rodenticide Act)/TSCA (Toxic Substances Control Act)
MLTS	Material Licensing Tracking System
COAL ASH DOE	Steam-Electric Plant Operation Data
COAL ASH EPA	Coal Combustion Residues Surface Impoundments List
PCB TRANSFORMER	PCB Transformer Registration Database
RADINFO	Radiation Information Database
HIST FTTS	FIFRA/TSCA Tracking System Administrative Case Listing
DOT OPS	Incident and Accident Data
CONSENT	Superfund (CERCLA) Consent Decrees
INDIAN RESERV	Indian Reservations
FUSRAP	Formerly Utilized Sites Remedial Action Program
UMTRA	Uranium Mill Tailings Sites
LEAD SMELTERS	Lead Smelter Sites
US AIRS	Aerometric Information Retrieval System Facility Subsystem
US MINES	Mines Master Index File
MINES MRDS	Mineral Resources Data System
ABANDONED MINES	Abandoned Mines
UXO	Unexploded Ordnance Sites
DOCKET HWC	Hazardous Waste Compliance Docket Listing

EXECUTIVE SUMMARY

FUELS PROGRAM	EPA Fuels Program Registered Listing
PFAS NPL	Superfund Sites with PFAS Detections Information
PFAS FEDERAL SITES	Federal Sites PFAS Information
PFAS TRIS	List of PFAS Added to the TRI
PFAS TSCA	PFAS Manufacture and Imports Information
PFAS RCRA MANIFEST	PFAS Transfers Identified In the RCRA Database Listing
PFAS ATSDR	PFAS Contamination Site Location Listing
PFAS WQP	Ambient Environmental Sampling for PFAS
PFAS PROJECT	NORTHEASTERN UNIVERSITY PFAS PROJECT
PFAS NPDES	Clean Water Act Discharge Monitoring Information
PFAS ECHO FIRE TRAIN	Facilities in Industries that May Be Handling PFAS Listing
PFAS PT 139 AIRPORT	All Certified Part 139 Airports PFAS Information Listing
AQUEOUS FOAM NRC	Aqueous Foam Related Incidents Listing
BIOSOLIDS	ICIS-NPDES Biosolids Facility Data
AQUEOUS FOAM	Former Fire Training Facility Assessments Listing
CA BOND EXP. PLAN	Bond Expenditure Plan
CHROME PLATING	Chrome Plating Facilities Listing
CUPA Listings	CUPA Resources List
DRYCLEANERS	Cleaner Facilities
ENF	Enforcement Action Listing
Financial Assurance	Financial Assurance Information Listing
ICE	Inspection, Compliance and Enforcement
HWP	EnviroStor Permitted Facilities Listing
HWT	Registered Hazardous Waste Transporter Database
MINES	Mines Site Location Listing
MWMP	Medical Waste Management Program Listing
NPDES	NPDES Permits Listing
PEST LIC	Pesticide Regulation Licenses Listing
PROC	Certified Processors Database
Notify 65	Proposition 65 Records
HAZMAT	Hazardous Material Facilities
UIC	UIC Listing
UIC GEO	UIC GEO (GEOTRACKER)
WASTEWATER PITS	Oil Wastewater Pits Listing
WDS	Waste Discharge System
WIP	Well Investigation Program Case List
MILITARY PRIV SITES	MILITARY PRIV SITES (GEOTRACKER)
PROJECT	PROJECT (GEOTRACKER)
WDR	Waste Discharge Requirements Listing
CIWQS	California Integrated Water Quality System
NON-CASE INFO	NON-CASE INFO (GEOTRACKER)
OTHER OIL GAS	OTHER OIL & GAS (GEOTRACKER)
PROD WATER PONDS	PROD WATER PONDS (GEOTRACKER)
SAMPLING POINT	SAMPLING POINT (GEOTRACKER)
WELL STIM PROJ	Well Stimulation Project (GEOTRACKER)

EDR HIGH RISK HISTORICAL RECORDS

EDR Exclusive Records

EDR MGP	EDR Proprietary Manufactured Gas Plants
EDR Hist Cleaner	EDR Exclusive Historical Cleaners

EDR RECOVERED GOVERNMENT ARCHIVES

Exclusive Recovered Govt. Archives

RGA LF	Recovered Government Archive Solid Waste Facilities List

EXECUTIVE SUMMARY

RGA LUST..... Recovered Government Archive Leaking Underground Storage Tank

SURROUNDING SITES: SEARCH RESULTS

Surrounding sites were identified in the following databases.

Elevations have been determined from the USGS Digital Elevation Model and should be evaluated on a relative (not an absolute) basis. Relative elevation information between sites of close proximity should be field verified. Sites with an elevation equal to or higher than the target property have been differentiated below from sites with an elevation lower than the target property.
Page numbers and map identification numbers refer to the EDR Radius Map report where detailed data on individual sites can be reviewed.

Sites listed in ***bold italics*** are in multiple databases.

Unmappable (orphan) sites are not considered in the foregoing analysis.

STANDARD ENVIRONMENTAL RECORDS

Lists of Federal RCRA generators

RCRA-LQG: RCRAInfo is EPA's comprehensive information system, providing access to data supporting the Resource Conservation and Recovery Act (RCRA) of 1976 and the Hazardous and Solid Waste Amendments (HSWA) of 1984. The database includes selective information on sites which generate, transport, store, treat and/or dispose of hazardous waste as defined by the Resource Conservation and Recovery Act (RCRA). Large quantity generators (LQGs) generate over 1,000 kilograms (kg) of hazardous waste, or over 1 kg of acutely hazardous waste per month.

A review of the RCRA-LQG list, as provided by EDR, and dated 06/02/2025 has revealed that there is 1 RCRA-LQG site within approximately 0.25 miles of the target property.

Lower Elevation	Address	Direction / Distance	Map ID	Page
WASHINGTON HOSPITAL EPA ID:: CAD982020836	***2000 2000 MOWRY AVEN***	***W 0 - 1/8 (0.055 mi.)***	***F29***	***82***

RCRA-SQG: RCRAInfo is EPA's comprehensive information system, providing access to data supporting the Resource Conservation and Recovery Act (RCRA) of 1976 and the Hazardous and Solid Waste Amendments (HSWA) of 1984. The database includes selective information on sites which generate, transport, store, treat and/or dispose of hazardous waste as defined by the Resource Conservation and Recovery Act (RCRA). Small quantity generators (SQGs) generate between 100 kg and 1,000 kg of hazardous waste per month.

A review of the RCRA-SQG list, as provided by EDR, and dated 06/02/2025 has revealed that there are 2 RCRA-SQG sites within approximately 0.25 miles of the target property.

Equal/Higher Elevation	Address	Direction / Distance	Map ID	Page
WASHINGTON OUTPATIEN EPA ID:: CAD983657263	***1900 MOWRY AVE***	***W 0 - 1/8 (0.039 mi.)***	***C18***	***58***
FREMONT MEDICAL DIAG EPA ID:: CAD983620204	***2299 MOWRY 2B***	***WSW 1/8 - 1/4 (0.220 mi.)***	***M78***	***469***

EXECUTIVE SUMMARY

Lists of state- and tribal hazardous waste facilities

ENVIROSTOR: The Department of Toxic Substances Control's (DTSC's) Site Mitigation and Brownfields Reuse Program's (SMBRP's) EnviroStor database identifes sites that have known contamination or sites for which there may be reasons to investigate further. The database includes the following site types: Federal Superfund sites (National Priorities List (NPL)); State Response, including Military Facilities and State Superfund; Voluntary Cleanup; and School sites. EnviroStor provides similar information to the information that was available in CalSites, and provides additional site information, including, but not limited to, identification of formerly-contaminated properties that have been released for reuse, properties where environmental deed restrictions have been recorded to prevent inappropriate land uses, and risk characterization information that is used to assess potential impacts to public health and the environment at contaminated sites.

A review of the ENVIROSTOR list, as provided by EDR, and dated 01/21/2025 has revealed that there are 7 ENVIROSTOR sites within approximately 1 mile of the target property.

Equal/Higher Elevation	Address	Direction / Distance	Map ID	Page
GREENBRIAR FUDENNA I Facility Id: 01010002 Status: No Further Action	33939 STEVENSON BOUL	E 1/2 - 1 (0.856 mi.)	107	644
THE LANDING WEST (FO Facility Id: 60002441 Status: No Further Action	***38861 AND 38873 MISS***	***NE 1/2 - 1 (0.887 mi.)***	***108***	***645***
MISSION/STEVENSON Facility Id: 60002121 Status: No Further Action	***39439 AND 39393 MISS***	***E 1/2 - 1 (0.907 mi.)***	***109***	***648***

Lower Elevation	Address	Direction / Distance	Map ID	Page
WILLIAMSON PROPERTY Facility Id: 60002753 Status: No Further Action	***3350 EGGERS DRIVE***	***WSW 1/2 - 1 (0.727 mi.)***	***104***	***591***
SAVINGS ONE HOUR CLE Facility Id: 60002011 Status: Active	***39480 FREMONT BLVD***	***SSW 1/2 - 1 (0.801 mi.)***	***105***	***595***
TEXACO SERVICE STATI Facility Id: 01290026 Status: Refer: RWQCB	***4004 MOWRY AVENUE***	***SW 1/2 - 1 (0.845 mi.)***	***106***	***626***
BELL STREET GARDENS Facility Id: 60003229 Status: Active	***4101 MOWRY AVENUE, 3***	***SW 1/2 - 1 (0.940 mi.)***	***110***	***651***

Lists of state and tribal leaking storage tanks

LUST: Leaking Underground Storage Tank (LUST) Sites included in GeoTracker. GeoTracker is the Water Boards data management system for sites that impact, or have the potential to impact, water quality in California, with emphasis on groundwater.

A review of the LUST list, as provided by EDR, has revealed that there are 7 LUST sites within

approximately 0.5 miles of the target property.

Equal/Higher Elevation	Address	Direction / Distance	Map ID	Page
GSC REALTY CORPORATI	***1365 WALNUT AVE***	***E 1/8 - 1/4 (0.176 mi.)***	***K68***	***436***

Database: LUST REG 2, Date of Government Version: 09/30/2004
Database: LUST, Date of Government Version: 02/24/2025
Status: Completed - Case Closed
Facility Id: 01-0728
Facility Status: Case Closed
Global Id: T0600100671
date9: 5/24/1993

POLICE BUILDING	***39710 CIVIC CENTER D***	***SE 1/4 - 1/2 (0.360 mi.)***	***R95***	***565***

Database: LUST, Date of Government Version: 02/24/2025
Status: Completed - Case Closed
Global Id: T0600192722

FREMONT POLICE STATI	***39710 CIVIC CENTER D***	***SE 1/4 - 1/2 (0.360 mi.)***	***R96***	***567***

Database: LUST REG 2, Date of Government Version: 09/30/2004
Facility Id: 01-2493
Facility Status: Case Closed
date9: 3/9/2000

EDWARD & ZULMIDA LEW	***3200 MOWRY AVE***	***SW 1/4 - 1/2 (0.427 mi.)***	***S100***	***572***

Database: LUST REG 2, Date of Government Version: 09/30/2004
Database: LUST, Date of Government Version: 02/24/2025
Status: Completed - Case Closed
Facility Id: 01-2015
Facility Status: Case Closed
Global Id: T0600101861
date9: 1/23/1995

CALIFORNIA SCHOOL FO	***39350 GALLAUDET DR***	***E 1/4 - 1/2 (0.475 mi.)***	***T101***	***575***

Database: LUST, Date of Government Version: 02/24/2025
Status: Completed - Case Closed
Global Id: T0600132187

CALIFORNIA SCHOOL FO	***39350 GALLAUDET DRIV***	***E 1/4 - 1/2 (0.475 mi.)***	***T102***	***589***

Database: LUST REG 2, Date of Government Version: 09/30/2004
Facility Id: 01-2556
Facility Status: Preliminary site assessment underway

Lower Elevation	Address	Direction / Distance	Map ID	Page
WASHINGTON HOSPITAL	***2000 2000 MOWRY AVEN***	***W 0 - 1/8 (0.055 mi.)***	***F29***	***82***

Database: LUST REG 2, Date of Government Version: 09/30/2004
Database: LUST, Date of Government Version: 02/24/2025
Status: Completed - Case Closed
Facility Id: 01-2524
Facility Id: 01-1648
Facility Status: Preliminary site assessment underway
Facility Status: Case Closed
Global Id: T0600191135
Global Id: T0600101523
date9: 3/23/1990

EXECUTIVE SUMMARY

CPS-SLIC: Cleanup Program Sites (CPS; also known as Site Cleanups [SC] and formerly known as Spills, Leaks, Investigations, and Cleanups [SLIC] sites) included in GeoTracker. GeoTracker is the Water Boards data management system for sites that impact, or have the potential to impact, water quality in California, with emphasis on groundwater.

A review of the CPS-SLIC list, as provided by EDR, has revealed that there are 4 CPS-SLIC sites within approximately 0.5 miles of the target property.

Equal/Higher Elevation	Address	Direction / Distance	Map ID	Page
DAMAS PROPERTY	***1481 MOWRY AVE***	***NNW 0 - 1/8 (0.058 mi.)***	***33***	***247***
Database: CPS-SLIC, Date of Government Version: 02/24/2025 Database: SLIC REG 2, Date of Government Version: 09/30/2004 Global Id: SL0600114854 Facility Status: Completed - Case Closed				
GATEWAY CLEANERS	***39250 PASEO PADRE PK***	***S 1/4 - 1/2 (0.287 mi.)***	***Q93***	***544***
Database: CPS-SLIC, Date of Government Version: 02/24/2025 Global Id: T10000022715 Facility Status: Open - Assessment & Interim Remedial Action				
CITY OF FREMONT GOVE	***39700 CIVIC CENTER D***	***SE 1/4 - 1/2 (0.353 mi.)***	***R94***	***564***
Database: CPS-SLIC, Date of Government Version: 02/24/2025 Global Id: SL0600188168 Facility Status: Completed - Case Closed				
SEQUEIRA & CHRISTIAN	***1150-1160 BENNETT CT***	***N 1/4 - 1/2 (0.368 mi.)***	***98***	***570***
Database: CPS-SLIC, Date of Government Version: 02/24/2025 Global Id: T06019732016 Facility Status: Completed - Case Closed				

Alameda County CS: A listing of contaminated sites overseen by the Toxic Release Program (oil and groundwater contamination from chemical releases and spills) and the Leaking Underground Storage Tank Program (soil and ground water contamination from leaking petroleum USTs).

A review of the Alameda County CS list, as provided by EDR, and dated 01/09/2019 has revealed that there is 1 Alameda County CS site within approximately 0.5 miles of the target property.

Equal/Higher Elevation	Address	Direction / Distance	Map ID	Page
SEQUEIRA & CHRISTIAN	***1150-1160 BENNETT CT***	***N 1/4 - 1/2 (0.368 mi.)***	***98***	***570***
Record Id: RO0002731 Status: Case Closed				

Lists of state and tribal registered storage tanks

UST: The Underground Storage Tank database contains registered USTs. USTs are regulated under Subtitle I of the Resource Conservation and Recovery Act (RCRA). The data come from the State Water Resources Control Board's Hazardous Substance Storage Container Database.

A review of the UST list, as provided by EDR, has revealed that there are 2 UST sites within approximately 0.25 miles of the target property.

Lower Elevation	Address	Direction / Distance	Map ID	Page
WASHINGTON HOSPITAL	2000 MOWRY AVE.	W 0 - 1/8 (0.055 mi.)	F30	244
Database: UST, Date of Government Version: 03/03/2025				

Facility Id: 60060				
WASHINGTON HOSPITAL	2000 MOWRY AVE	W 0 - 1/8 (0.055 mi.)	F32	246
Database: UST, Date of Government Version: 03/03/2025				
Facility Id: 300043				

AST: A listing of aboveground storage tank petroleum storage tank locations.

A review of the AST list, as provided by EDR, has revealed that there are 3 AST sites within approximately 0.25 miles of the target property.

Equal/Higher Elevation	Address	Direction / Distance	Map ID	Page
MOWRY WELLFIELD	1385 MOWRY AVE	NNW 0 - 1/8 (0.118 mi.)	H41	283
Database: AST, Date of Government Version: 07/06/2016				
ACWD MOWRY WELLFIELD	1385 MOWRY AVE.	NNW 0 - 1/8 (0.118 mi.)	H43	286
Database: AST, Date of Government Version: 07/06/2016				

Lower Elevation	Address	Direction / Distance	Map ID	Page
WASHINGTON HOSPITAL	2000 MOWRY AVE	W 0 - 1/8 (0.055 mi.)	F27	80
Database: AST, Date of Government Version: 07/06/2016				

ADDITIONAL ENVIRONMENTAL RECORDS

Local Lists of Landfill / Solid Waste Disposal Sites

SWRCY: A listing of recycling facilities in California.

A review of the SWRCY list, as provided by EDR, and dated 03/03/2025 has revealed that there is 1 SWRCY site within approximately 0.5 miles of the target property.

Equal/Higher Elevation	Address	Direction / Distance	Map ID	Page
RALEYS #315	***39200 PASEO PADRE PK***	***S 1/4 - 1/2 (0.287 mi.)***	***Q92***	***541***
Cert Id: RC308813.001				

Local Lists of Hazardous waste / Contaminated Sites

CERS HAZ WASTE: List of sites in the California Environmental Protection Agency (CalEPA) Regulated Site Portal which fall under the Hazardous Chemical Management, Hazardous Waste Onsite Treatment, Household Hazardous Waste Collection, Hazardous Waste Generator, and RCRA LQ HW Generator programs.

A review of the CERS HAZ WASTE list, as provided by EDR, and dated 01/12/2025 has revealed that there are 6 CERS HAZ WASTE sites within approximately 0.25 miles of the target property.

Equal/Higher Elevation	Address	Direction / Distance	Map ID	Page
FREMONT SURGERY CENT	***39350 CIVIC CENTER D***	***0 - 1/8 (0.000 mi.)***	***A8***	***26***
ACWD MOWRY WELLFIELD	***1385 MOWRY AVE.***	***NNW 0 - 1/8 (0.118 mi.)***	***H39***	***267***

Lower Elevation	Address	Direction / Distance	Map ID	Page
BAY AREA COMMUNITY H	***1860 MOWRY AVE STE 4***	***WSW 0 - 1/8 (0.011 mi.)***	***D15***	***49***

Lower Elevation	Address	Direction / Distance	Map ID	Page
WASHINGTON HOSPITAL	***2000 2000 MOWRY AVEN***	***W 0 - 1/8 (0.055 mi.)***	***F29***	***82***
MOWRY BUILDING	***1999 MOWRY AVE***	***W 0 - 1/8 (0.119 mi.)***	***I46***	***295***
DR. BENJAMIN CHEW	2147 MOWRY AVE. B2	WSW 1/8 - 1/4 (0.154 mi.)	I63	407

Local Lists of Registered Storage Tanks

SWEEPS UST: Statewide Environmental Evaluation and Planning System. This underground storage tank listing was updated and maintained by a company contacted by the SWRCB in the early 1990's. The listing is no longer updated or maintained. The local agency is the contact for more information on a site on the SWEEPS list.

A review of the SWEEPS UST list, as provided by EDR, and dated 06/01/1994 has revealed that there are 2 SWEEPS UST sites within approximately 0.25 miles of the target property.

Equal/Higher Elevation	Address	Direction / Distance	Map ID	Page
NONE	***2300 MOWRY ST***	***WSW 1/8 - 1/4 (0.207 mi.)***	***M75***	***460***
Comp Number: 90000				

Lower Elevation	Address	Direction / Distance	Map ID	Page
WASHINGTON HOSPITAL	***2000 2000 MOWRY AVEN***	***W 0 - 1/8 (0.055 mi.)***	***F29***	***82***
Status: A				
Tank Status: A				
Comp Number: 1647				

CERS TANKS: List of sites in the California Environmental Protection Agency (CalEPA) Regulated Site Portal which fall under the Aboveground Petroleum Storage and Underground Storage Tank regulatory programs.

A review of the CERS TANKS list, as provided by EDR, and dated 01/12/2025 has revealed that there are 2 CERS TANKS sites within approximately 0.25 miles of the target property.

Equal/Higher Elevation	Address	Direction / Distance	Map ID	Page
ACWD MOWRY WELLFIELD	***1385 MOWRY AVE.***	***NNW 0 - 1/8 (0.118 mi.)***	***H39***	***267***

Lower Elevation	Address	Direction / Distance	Map ID	Page
WASHINGTON HOSPITAL	***2000 2000 MOWRY AVEN***	***W 0 - 1/8 (0.055 mi.)***	***F29***	***82***

CA FID UST: The Facility Inventory Database contains active and inactive underground storage tank locations. The source is the State Water Resource Control Board.

A review of the CA FID UST list, as provided by EDR, and dated 10/31/1994 has revealed that there are 2 CA FID UST sites within approximately 0.25 miles of the target property.

Equal/Higher Elevation	Address	Direction / Distance	Map ID	Page
NONE	***2300 MOWRY ST***	***WSW 1/8 - 1/4 (0.207 mi.)***	***M75***	***460***
Facility Id: 01002447				

Status: I

Lower Elevation	Address	Direction / Distance	Map ID	Page
WASHINGTON HOSPITAL	***2000 2000 MOWRY AVEN***	***W 0 - 1/8 (0.055 mi.)***	***F29***	***82***
Facility Id: 01002047				
Status: A				

Records of Emergency Release Reports

CHMIRS: The California Hazardous Material Incident Report System contains information on reported hazardous material incidents, i.e., accidental releases or spills. The source is the California Office of Emergency Services.

A review of the CHMIRS list, as provided by EDR, and dated 12/30/2024 has revealed that there is 1 CHMIRS site within approximately 0.001 miles of the target property.

Equal/Higher Elevation	Address	Direction / Distance	Map ID	Page
Not reported	2000 BART WAY/WALNUT	0 - 1/8 (0.000 mi.)	B4	15
OES Incident Number: 4-0508				

Other Ascertainable Records

RCRA NonGen / NLR: RCRAInfo is EPA's comprehensive information system, providing access to data supporting the Resource Conservation and Recovery Act (RCRA) of 1976 and the Hazardous and Solid Waste Amendments (HSWA) of 1984. The database includes selective information on sites which generate, transport, store, treat and/or dispose of hazardous waste as defined by the Resource Conservation and Recovery Act (RCRA). Non-Generators do not presently generate hazardous waste.

A review of the RCRA NonGen / NLR list, as provided by EDR, and dated 06/02/2025 has revealed that there are 51 RCRA NonGen / NLR sites within approximately 0.25 miles of the target property.

Equal/Higher Elevation	Address	Direction / Distance	Map ID	Page
FREMONT AMBULATORY S	39350 CIVIC CENTER D	0 - 1/8 (0.000 mi.)	A11	37
EPA ID:: CAL000418689				
ROBERT & SHITAL CHAT	1800 MOWRY AVE	WNW 0 - 1/8 (0.006 mi.)	C12	39
EPA ID:: CAC002965132				
CUSHMAN & WAKEFIELD	1900 MOWRY AVENUE	W 0 - 1/8 (0.039 mi.)	C16	53
EPA ID:: CAC003314985				
WASHINGTON TOWNSHIP	1900 MOWRY AVE	W 0 - 1/8 (0.039 mi.)	C17	56
EPA ID:: CAC003288453				
EPA ID:: CAC003328389				
GRACE CHEN DDS MSD	***1895 MOWRY AVE STE 1***	***WNW 0 - 1/8 (0.052 mi.)***	***E20***	***61***
EPA ID:: CAL000303271				
DR. HANN GUANG CHANG	1895 MOWRY AVE, #105	WNW 0 - 1/8 (0.052 mi.)	E21	68
EPA ID:: CAL000163085				
ELLIOTT LOW DDS	1895 MOWRY AVE, STE	WNW 0 - 1/8 (0.052 mi.)	E22	70

EPA ID:: CAL000152387				
NIJJAR DENTAL INC EPA ID:: CAL000092397	1895 MOWRY AVE STE 1	WNW 0 - 1/8 (0.052 mi.)	E23	72
JUST KIDS PEDIACTRIC EPA ID:: CAL000398416	1895 MOWRY AVE STE 1	WNW 0 - 1/8 (0.052 mi.)	E24	74
VERA DDS INC DBA AS EPA ID:: CAL000341498	1895 MOWRY AVE STE 1	WNW 0 - 1/8 (0.052 mi.)	E25	77
JASON G LAW DDS PROF EPA ID:: CAL000141327	2111 PARKSIDE DR. #C	WNW 0 - 1/8 (0.113 mi.)	G36	258
RANDALL I HASHIMOTO EPA ID:: CAL000357983	2211 PARKSIDE DR STE	WNW 0 - 1/8 (0.113 mi.)	G37	261
ROGER P LUSCH DDS EPA ID:: CAL922935975	***2211 PARKSIDE DR***	***WNW 0 - 1/8 (0.113 mi.)***	***G38***	***263***
ALAMEDA COUNTY WATER EPA ID:: CAP000321497 EPA ID:: CAL000482764	***1385 MOWRY AVE***	***NNW 0 - 1/8 (0.118 mi.)***	***H40***	***275***
KAISER PERMANENTE IV EPA ID:: CAL000429252	***39141 CIVIC CENTER D***	***S 0 - 1/8 (0.125 mi.)***	***52***	***331***
CIVIC CENTER DENTAL EPA ID:: CAL000313613	39370 CIVIC CENTER D	SSE 1/8 - 1/4 (0.132 mi.)	53	346
TERRA FREMONT APARTM EPA ID:: CAC002984124	***1440 MOWRY AVE.***	***N 1/8 - 1/4 (0.135 mi.)***	***H54***	***348***
TERRA FREMONT APTS. EPA ID:: CAC003105870	***1440 MOWRY AVE. #111***	***N 1/8 - 1/4 (0.135 mi.)***	***H55***	***352***
PPC INVESTMENTS LLC EPA ID:: CAC002979409	***1440 MOWRY AVE.***	***N 1/8 - 1/4 (0.135 mi.)***	***H56***	***358***
TERRA FREMONT APARTM EPA ID:: CAC003033256 EPA ID:: CAC003107892 EPA ID:: CAC003074461	***1440 MOWRY AVE UNIT***	***N 1/8 - 1/4 (0.135 mi.)***	***H57***	***362***
TERRA FREMONT APARTM EPA ID:: CAC002996973	***1440 MOWRY AVE.***	***N 1/8 - 1/4 (0.135 mi.)***	***H58***	***373***
ABLE LIGHT RESIDENCE EPA ID:: CAC003313731	1310 EWE WAY	NNW 1/8 - 1/4 (0.183 mi.)	69	440
1415 BARLOW COURT EPA ID:: CAC003148988	***1415 BARLOW COURT***	***NW 1/8 - 1/4 (0.194 mi.)***	***72***	***450***
PAUL NAGAMI EPA ID:: CAC002981389	***2535 PARKSIDE ST***	***WNW 1/8 - 1/4 (0.198 mi.)***	***73***	***454***
ABLE LIGHT RESIDENCE EPA ID:: CAC003320134	1335 MOWRY AVENUE	NNW 1/8 - 1/4 (0.203 mi.)	74	458
38560 KNUTE COURT EPA ID:: CAC003018220	***38560 KNUTE COURT***	***W 1/8 - 1/4 (0.219 mi.)***	***N77***	***465***
PACKARD CHILDREN'S H EPA ID:: CAL000489814	2299 MOWRY AVE STE 2	WSW 1/8 - 1/4 (0.220 mi.)	M79	500
BAY AREA COMMUNITY H EPA ID:: CAL000425823	2299 MOWRY AVE	WSW 1/8 - 1/4 (0.220 mi.)	M80	502
BAY AREA COMMUNITY H	2299 MOWRY AVE STE 3	WSW 1/8 - 1/4 (0.220 mi.)	M81	505

EXECUTIVE SUMMARY

EPA ID:: CAL000484414				
BERGAM INC EPA ID:: CAC003324354	2299 MOWRY AVE.	WSW 1/8 - 1/4 (0.220 mi.)	M82	507
WASHINGTON OUTPATIEN EPA ID:: CAL000492199	2299 MOWRY AVE	WSW 1/8 - 1/4 (0.220 mi.)	M83	509
PAVILLIONS OWNERS AS EPA ID:: CAC003201774	***38740 TYSON LANE***	***NNE 1/8 - 1/4 (0.222 mi.)***	***84***	***511***
BLUE SAPPHIRE HOMES EPA ID:: CAC003325910	39400 ALBANY COMMON	SE 1/8 - 1/4 (0.223 mi.)	O85	516
JOCEYLN COLE EPA ID:: CAC003213485	***39470 ALBANY COMMON***	***SE 1/8 - 1/4 (0.223 mi.)***	***O86***	***518***
MARIA TSOPANAKIS EPA ID:: CAC003021612	***38486 BERKELEY COMMO***	***N 1/8 - 1/4 (0.224 mi.)***	***P87***	***522***
38360 BURDETTE ST EPA ID:: CAC003066182	***38360 BURDETTE ST***	***NNW 1/8 - 1/4 (0.227 mi.)***	***88***	***526***
38584 ATHY ST EPA ID:: CAC003260991	***38584 ATHY ST***	***N 1/8 - 1/4 (0.233 mi.)***	***P90***	***532***
CARLA DIJENNARO AND EPA ID:: CAC003171027	***1046 BONNER AVENUE***	***NNE 1/8 - 1/4 (0.238 mi.)***	***91***	***537***

Lower Elevation	Address	Direction / Distance	Map ID	Page
MOWRY III CLINIC EPA ID:: CAL000462642	***1860 MOWRY AVE, STE***	***WSW 0 - 1/8 (0.011 mi.)***	***D13***	***41***
LINDENWOOD RX INC DB EPA ID:: CAL000430633	1860 MOWRY AVE STE 1	WSW 0 - 1/8 (0.011 mi.)	D14	47
PEARTREE APARTMENTS EPA ID:: CAC003031783	***2000 WALNUT AVE***	***ESE 0 - 1/8 (0.107 mi.)***	***35***	***250***
BAY AREA COMMUNITY H EPA ID:: CAL000462645	1999 MOWRY AVE	W 0 - 1/8 (0.119 mi.)	I44	287
MOWRY II CLINIC EPA ID:: CAL000478140	***1999 MOWRY AVE STE F***	***W 0 - 1/8 (0.119 mi.)***	***I45***	***290***
BAY AREA COMMUNITY H EPA ID:: CAL000478142	1999 MOWRY AVE STE A	W 0 - 1/8 (0.119 mi.)	I47	300
MOWRY BUILDING EPA ID:: CAC003041742	***1999 MOWRY AVE***	***W 0 - 1/8 (0.119 mi.)***	***I48***	***303***
BENJAMIN CHEW,DDS EPA ID:: CAL000189572	2147 MOWRY AVE, STE	WSW 1/8 - 1/4 (0.154 mi.)	I61	400
ON LOK SENIOR HLTH F EPA ID:: CAL000461950	***2147 MOWRY AVE, STE***	***WSW 1/8 - 1/4 (0.154 mi.)***	***I62***	***402***
CRESTWOOD TREATMENT EPA ID:: CAL000404698	***2171 MOWRY AVE***	***W 1/8 - 1/4 (0.183 mi.)***	***L70***	***442***
ABHISHEK MUKHERJI EPA ID:: CAC003144209	***2080 COUNTRY DRIVE***	***W 1/8 - 1/4 (0.188 mi.)***	***L71***	***446***
38573 KNUTE COURT EPA ID:: CAC003117338	***38573 KNUTE COURT***	***W 1/8 - 1/4 (0.219 mi.)***	***N76***	***461***
EVELYN HSU DDS	2243 MOWRY AVE, #A	W 1/8 - 1/4 (0.230 mi.)	89	530

EXECUTIVE SUMMARY

EPA ID:: CAL000137878

FINDS: The Facility Index System contains both facility information and "pointers" to other sources of information that contain more detail. These include: RCRIS; Permit Compliance System (PCS); Aerometric Information Retrieval System (AIRS); FATES (FIFRA [Federal Insecticide Fungicide Rodenticide Act] and TSCA Enforcement System, FTTS [FIFRA/TSCA Tracking System]; CERCLIS; DOCKET (Enforcement Docket used to manage and track information on civil judicial enforcement cases for all environmental statutes); Federal Underground Injection Control (FURS); Federal Reporting Data System (FRDS); Surface Impoundments (SIA); TSCA Chemicals in Commerce Information System (CICS); PADS; RCRA-J (medical waste transporters/disposers); TRIS; and TSCA. The source of this database is the U.S. EPA/NTIS.

A review of the FINDS list, as provided by EDR, and dated 04/22/2025 has revealed that there are 3 FINDS sites within approximately 0.001 miles of the target property.

Equal/Higher Elevation	Address	Direction / Distance	Map ID	Page
FREMONT SURGERY CENT Registry ID:: 110055914845	39350 CIVIC CENTER D	0 - 1/8 (0.000 mi.)	A1	9
BART/FREMONT STATION Registry ID:: 110070443207	***2000 BART WAY***	***0 - 1/8 (0.000 mi.)***	***B9***	***35***
FREMONT SURGERY CENT Registry ID:: 110055920133 Registry ID:: 110071754668	39350 CIVIC CENTER D	0 - 1/8 (0.000 mi.)	A10	36

ECHO: ECHO provides integrated compliance and enforcement information for about 800,000 regulated facilities nationwide.

A review of the ECHO list, as provided by EDR, and dated 03/23/2025 has revealed that there is 1 ECHO site within approximately 0.001 miles of the target property.

Equal/Higher Elevation	Address	Direction / Distance	Map ID	Page
BART/FREMONT STATION Registry ID: 110070443207	***2000 BART WAY***	***0 - 1/8 (0.000 mi.)***	***B9***	***35***

PFAS ECHO: Regulators and the public have expressed interest in knowing which regulated entities may be using PFAS. EPA has developed a dataset from various sources that show which industries may be handling PFAS. Approximately 120,000 facilities subject to federal environmental programs have operated or currently operate in industry sectors with processes that may involve handling and/or release of PFAS.

A review of the PFAS ECHO list, as provided by EDR, and dated 03/24/2025 has revealed that there is 1 PFAS ECHO site within approximately 0.25 miles of the target property.

Equal/Higher Elevation	Address	Direction / Distance	Map ID	Page
WASHINGTON HOSPITAL		SSW 0 - 1/8 (0.058 mi.)	34	249

EXECUTIVE SUMMARY

UST FINDER RELEASE: US EPA's UST Finder data is a national composite of leaking underground storage tanks. This data contains information about, and locations of, leaking underground storage tanks. Data was collected from state sources and standardized into a national profile by EPA's Office of Underground Storage Tanks, Office of Research and Development, and the Association of State and Territorial Solid Waste Management Officials.

A review of the UST FINDER RELEASE list, as provided by EDR, and dated 06/08/2023 has revealed that there are 6 UST FINDER RELEASE sites within approximately 0.5 miles of the target property.

Equal/Higher Elevation	Address	Direction / Distance	Map ID	Page
GSC REALTY CORPORATI	1365 WALNUT AVENUE	E 1/8 - 1/4 (0.176 mi.)	K67	435
FREMONT POLICE STATI	39710 CIVIC CENTER D	SE 1/4 - 1/2 (0.360 mi.)	R97	569
EDWARD & ZULMIDA LEW	3200 MOWRY AVENUE	SW 1/4 - 1/2 (0.427 mi.)	S99	571
CALIFORNIA SCHOOL FO	39350 GALLAUDET DRIV	E 1/4 - 1/2 (0.475 mi.)	T103	590

Lower Elevation	Address	Direction / Distance	Map ID	Page
WASHINGTON HOSPITAL	2000 MOWRY AVENUE	W 0 - 1/8 (0.055 mi.)	F28	81
WASHINGTON HOS.-POWE	2000 MOWRY AVE	W 0 - 1/8 (0.055 mi.)	F31	246

UST FINDER: EPA developed UST Finder, a web map application containing a comprehensive, state-sourced national map of underground storage tank (UST) and leaking UST (LUST) data. It provides the attributes and locations of active and closed USTs, UST facilities, and LUST sites from states and from Tribal lands and US territories . UST Finder contains information about proximity of UST facilities and LUST sites to: surface and groundwater public drinking water protection areas; estimated number of private domestic wells and number of people living nearby; and flooding and wildfires.

A review of the UST FINDER list, as provided by EDR, and dated 06/08/2023 has revealed that there is 1 UST FINDER site within approximately 0.25 miles of the target property.

Lower Elevation	Address	Direction / Distance	Map ID	Page
WASHINGTON HOSPITAL	2000 MOWRY AVE.	W 0 - 1/8 (0.055 mi.)	F26	79

E MANIFEST: EPA established a national system for tracking hazardous waste shipments electronically. This system, known as ?e-Manifest,? will modernize the nation?s cradle-to-grave hazardous waste tracking process while saving valuable time, resources, and dollars for industry and states.

A review of the E MANIFEST list, as provided by EDR, and dated 02/17/2025 has revealed that there are 28 E MANIFEST sites within approximately 0.25 miles of the target property.

Equal/Higher Elevation	Address	Direction / Distance	Map ID	Page
GRACE CHEN DDS MSD	***1895 MOWRY AVE STE 1***	***WNW 0 - 1/8 (0.052 mi.)***	***E20***	***61***
ROGER P LUSCH DDS	***2211 PARKSIDE DR***	***WNW 0 - 1/8 (0.113 mi.)***	***G38***	***263***
ALAMEDA COUNTY WATER	***1385 MOWRY AVE***	***NNW 0 - 1/8 (0.118 mi.)***	***H40***	***275***
ALAMEDA COUNTY WATER	***1385 MOWRY AVENUE***	***NNW 0 - 1/8 (0.118 mi.)***	***H42***	***283***
KAISER PERMANENTE IV	***39141 CIVIC CENTER D***	***S 0 - 1/8 (0.125 mi.)***	***52***	***331***
TERRA FREMONT APARTM	***1440 MOWRY AVE.***	***N 1/8 - 1/4 (0.135 mi.)***	***H54***	***348***
TERRA FREMONT APTS.	***1440 MOWRY AVE. #111***	***N 1/8 - 1/4 (0.135 mi.)***	***H55***	***352***
PPC INVESTMENTS LLC	***1440 MOWRY AVE.***	***N 1/8 - 1/4 (0.135 mi.)***	***H56***	***358***
TERRA FREMONT APARTM	***1440 MOWRY AVE UNIT***	***N 1/8 - 1/4 (0.135 mi.)***	***H57***	***362***
TERRA FREMONT APARTM	***1440 MOWRY AVE.***	***N 1/8 - 1/4 (0.135 mi.)***	***H58***	***373***
1415 BARLOW COURT	***1415 BARLOW COURT***	***NW 1/8 - 1/4 (0.194 mi.)***	***72***	***450***
PAUL NAGAMI	***2535 PARKSIDE ST***	***WNW 1/8 - 1/4 (0.198 mi.)***	***73***	***454***
38560 KNUTE COURT	***38560 KNUTE COURT***	***W 1/8 - 1/4 (0.219 mi.)***	***N77***	***465***

EXECUTIVE SUMMARY

Equal/Higher Elevation	Address	Direction / Distance	Map ID	Page
PAVILLIONS OWNERS AS	***38740 TYSON LANE***	***NNE 1/8 - 1/4 (0.222 mi.)***	***84***	***511***
JOCEYLN COLE	***39470 ALBANY COMMON***	***SE 1/8 - 1/4 (0.223 mi.)***	***O86***	***518***
MARIA TSOPANAKIS	***38486 BERKELEY COMMO***	***N 1/8 - 1/4 (0.224 mi.)***	***P87***	***522***
38360 BURDETTE ST	***38360 BURDETTE ST***	***NNW 1/8 - 1/4 (0.227 mi.)***	***88***	***526***
38584 ATHY ST	***38584 ATHY ST***	***N 1/8 - 1/4 (0.233 mi.)***	***P90***	***532***
CARLA DIJENNARO AND	***1046 BONNER AVENUE***	***NNE 1/8 - 1/4 (0.238 mi.)***	***91***	***537***

Lower Elevation	Address	Direction / Distance	Map ID	Page
MOWRY III CLINIC	***1860 MOWRY AVE, STE***	***WSW 0 - 1/8 (0.011 mi.)***	***D13***	***41***
WASHINGTON HOSPITAL	***2000 2000 MOWRY AVEN***	***W 0 - 1/8 (0.055 mi.)***	***F29***	***82***
PEARTREE APARTMENTS	***2000 WALNUT AVE***	***ESE 0 - 1/8 (0.107 mi.)***	***35***	***250***
MOWRY II CLINIC	***1999 MOWRY AVE STE F***	***W 0 - 1/8 (0.119 mi.)***	***I45***	***290***
MOWRY BUILDING	***1999 MOWRY AVE***	***W 0 - 1/8 (0.119 mi.)***	***I48***	***303***
ON LOK SENIOR HLTH F	***2147 MOWRY AVE, STE***	***WSW 1/8 - 1/4 (0.154 mi.)***	***I62***	***402***
CRESTWOOD TREATMENT	***2171 MOWRY AVE***	***W 1/8 - 1/4 (0.183 mi.)***	***L70***	***442***
ABHISHEK MUKHERJI	***2080 COUNTRY DRIVE***	***W 1/8 - 1/4 (0.188 mi.)***	***L71***	***446***
38573 KNUTE COURT	***38573 KNUTE COURT***	***W 1/8 - 1/4 (0.219 mi.)***	***N76***	***461***

PFAS: A listing of PFAS sites included in the Envirostor and GeoTracker databases. Locations of potential sources of per - and polyfluoroalkyl substances (PFAS). This does not mean that PFAS has been produced, used, or discharged at these sites.

A review of the PFAS list, as provided by EDR, and dated 03/03/2025 has revealed that there are 8 PFAS sites within approximately 0.25 miles of the target property.

Equal/Higher Elevation	Address	Direction / Distance	Map ID	Page
MOWRY WELL 01		NNW 0 - 1/8 (0.120 mi.)	H49	307
MOWRY WELL 07		NNW 0 - 1/8 (0.121 mi.)	H50	315
MOWRY WELL 06		NNW 0 - 1/8 (0.121 mi.)	H51	323
MOWRY WELL 02		NNW 1/8 - 1/4 (0.135 mi.)	J59	384
MOWRY WELL 08		NNW 1/8 - 1/4 (0.146 mi.)	J60	392
MOWRY WELL 04		NNW 1/8 - 1/4 (0.157 mi.)	H64	411
MOWRY WELL 09		NNW 1/8 - 1/4 (0.157 mi.)	H65	419
MOWRY WELL 03		NNW 1/8 - 1/4 (0.162 mi.)	J66	427

Cortese: The sites for the list are designated by the State Water Resource Control Board (LUST), the Integrated Waste Board (SWF/LS), and the Department of Toxic Substances Control (Cal-Sites).

A review of the Cortese list, as provided by EDR, and dated 03/17/2025 has revealed that there are 5 Cortese sites within approximately 0.5 miles of the target property.

Equal/Higher Elevation	Address	Direction / Distance	Map ID	Page
GSC REALTY CORPORATI	***1365 WALNUT AVE***	***E 1/8 - 1/4 (0.176 mi.)***	***K68***	***436***
Cleanup Status: COMPLETED - CASE CLOSED				
FREMONT POLICE STATI	***39710 CIVIC CENTER D***	***SE 1/4 - 1/2 (0.360 mi.)***	***R96***	***567***
Cleanup Status: COMPLETED - CASE CLOSED				
EDWARD & ZULMIDA LEW	***3200 MOWRY AVE***	***SW 1/4 - 1/2 (0.427 mi.)***	***S100***	***572***
Cleanup Status: COMPLETED - CASE CLOSED				
CALIFORNIA SCHOOL FO	***39350 GALLAUDET DR***	***E 1/4 - 1/2 (0.475 mi.)***	***T101***	***575***

Cleanup Status: COMPLETED - CASE CLOSED

Lower Elevation	Address	Direction / Distance	Map ID	Page
WASHINGTON HOSPITAL	***2000 2000 MOWRY AVEN***	***W 0 - 1/8 (0.055 mi.)***	***F29***	***82***
Cleanup Status: COMPLETED - CASE CLOSED				

EMI: Toxics and criteria pollutant emissions data collected by the ARB and local air pollution agencies

A review of the EMI list, as provided by EDR, and dated 12/31/2023 has revealed that there is 1 EMI site within approximately 0.001 miles of the target property.

Equal/Higher Elevation	Address	Direction / Distance	Map ID	Page
FREMONT SURGERY CENT	39350 CIVIC CENTER D	0 - 1/8 (0.000 mi.)	A3	10
Facility Id: 19798				

HIST CORTESE: The sites for the list are designated by the State Water Resource Control Board [LUST], the Integrated Waste Board [SWF/LS], and the Department of Toxic Substances Control [CALSITES]. This listing is no longer updated by the state agency.

A review of the HIST CORTESE list, as provided by EDR, and dated 04/01/2001 has revealed that there are 3 HIST CORTESE sites within approximately 0.5 miles of the target property.

Equal/Higher Elevation	Address	Direction / Distance	Map ID	Page
GSC REALTY CORPORATI	***1365 WALNUT AVE***	***E 1/8 - 1/4 (0.176 mi.)***	***K68***	***436***
Reg Id: 01-0728				
EDWARD & ZULMIDA LEW	***3200 MOWRY AVE***	***SW 1/4 - 1/2 (0.427 mi.)***	***S100***	***572***
Reg Id: 01-2015				

Lower Elevation	Address	Direction / Distance	Map ID	Page
WASHINGTON HOSPITAL	***2000 2000 MOWRY AVEN***	***W 0 - 1/8 (0.055 mi.)***	***F29***	***82***
Reg Id: 01-1648				

HWTS: DTSC maintains the Hazardous Waste Tracking System that stores ID number information since the early 1980s and manifest data since 1993. The system collects both manifest copies from the generator and destination facility.

A review of the HWTS list, as provided by EDR, and dated 07/19/2024 has revealed that there are 2 HWTS sites within approximately 0.001 miles of the target property.

Equal/Higher Elevation	Address	Direction / Distance	Map ID	Page
FREMONT AMBULATORY S	39350 CIVIC CENTER D	0 - 1/8 (0.000 mi.)	A2	9
BART/FREMONT STATION	***2000 BART WAY***	***0 - 1/8 (0.000 mi.)***	***B5***	***16***

EXECUTIVE SUMMARY

HAZNET: The data is extracted from the copies of hazardous waste manifests received each year by the DTSC. The annual volume of manifests is typically 700,000-1,000,000 annually, representing approximately 350,000-500,000 shipments. Data from non-California manifests & continuation sheets are not included at the present time. Data are from the manifests submitted without correction, and therefore many contain some invalid values for data elements such as generator ID, TSD ID, waste category, & disposal method. The source is the Department of Toxic Substance Control is the agency. This database begins with calendar year 1993.

A review of the HAZNET list, as provided by EDR, and dated 12/31/2024 has revealed that there is 1 HAZNET site within approximately 0.001 miles of the target property.

Equal/Higher Elevation	Address	Direction / Distance	Map ID	Page
BART/FREMONT STATION GEPAID: CAL000015915	***2000 BART WAY***	***0 - 1/8 (0.000 mi.)***	***B5***	***16***

CERS: The CalEPA Regulated Site Portal database combines data about environmentally regulated sites and facilities in California into a single database. It combines data from a variety of state and federal databases, and provides an overview of regulated activities across the spectrum of environmental programs for any given location in California. These activities include hazardous materials and waste, state and federal cleanups, impacted ground and surface waters, and toxic materials

A review of the CERS list, as provided by EDR, and dated 01/12/2025 has revealed that there are 3 CERS sites within approximately 0.001 miles of the target property.

Equal/Higher Elevation	Address	Direction / Distance	Map ID	Page
BART FREMONT SUBSTAT	2000 CIVIC CENTER PL	0 - 1/8 (0.000 mi.)	B6	20
VERIZON WIRELESS MOW	39350 CIVIC CENTER D	0 - 1/8 (0.000 mi.)	A7	24
FREMONT SURGERY CENT	***39350 CIVIC CENTER D***	***0 - 1/8 (0.000 mi.)***	***A8***	***26***

EDR HIGH RISK HISTORICAL RECORDS

EDR Exclusive Records

EDR Hist Auto: EDR has searched selected national collections of business directories and has collected listings of potential gas station/filling station/service station sites that were available to EDR researchers. EDR's review was limited to those categories of sources that might, in EDR's opinion, include gas station/filling station/service station establishments. The categories reviewed included, but were not limited to gas, gas station, gasoline station, filling station, auto, automobile repair, auto service station, service station, etc. This database falls within a category of information EDR classifies as "High Risk Historical Records", or HRHR. EDR's HRHR effort presents unique and sometimes proprietary data about past sites and operations that typically create environmental concerns, but may not show up in current government records searches.

A review of the EDR Hist Auto list, as provided by EDR, has revealed that there is 1 EDR Hist Auto site within approximately 0.125 miles of the target property.

Equal/Higher Elevation	Address	Direction / Distance	Map ID	Page
MOBIL TECHNOLOGIES A	2201 WALNUT AVE STE	SSE 0 - 1/8 (0.049 mi.)	19	61

EXECUTIVE SUMMARY

Due to poor or inadequate address information, the following sites were not mapped. Count: 1 records.

Site Name	Database(s)
BART/FREMONT STATION	RCRA NonGen / NLR, E MANIFEST

OVERVIEW MAP - 8035735.2S

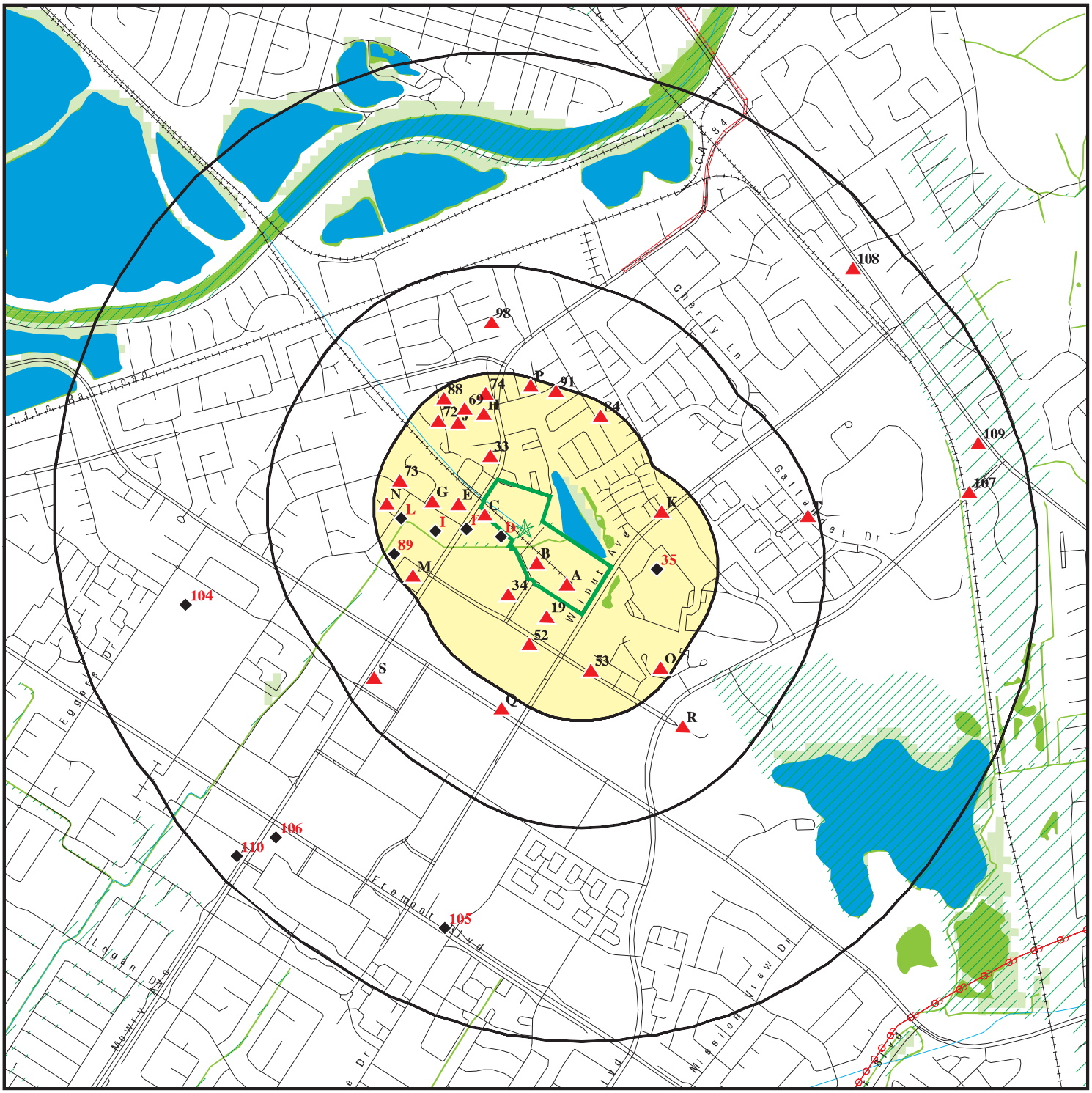

0 1/4 1/2 1 Miles

Target Property

Sites at elevations higher than or equal to the target property

Sites at elevations lower than the target property

Manufactured Gas Plants

National Priority List Sites

Dept. Defense Sites

Indian Reservations BIA

Power transmission lines

Pipelines

Special Flood Hazard Area (1%)

0.2% Annual Chance Flood Hazard

National Wetland Inventory

State Wetlands

Areas of Concern

This report includes Interactive Map Layers to display and/or hide map information. The legend includes only those icons for the default map view.

SITE NAME: BART FREMONT PARCELS	CLIENT: AEW Engineering , Inc.
ADDRESS: Fremont Parcels Fremont CA 94536	CONTACT: James H. Medley
LAT/LONG: 37.558483 / 121.977596	INQUIRY #: 8035735.2s
	DATE: July 01, 2025 6:10 pm

Copyright © 2025 EDR, Inc. © 2015 TomTom Rel. 2015.

DETAIL MAP - 8035735.2S

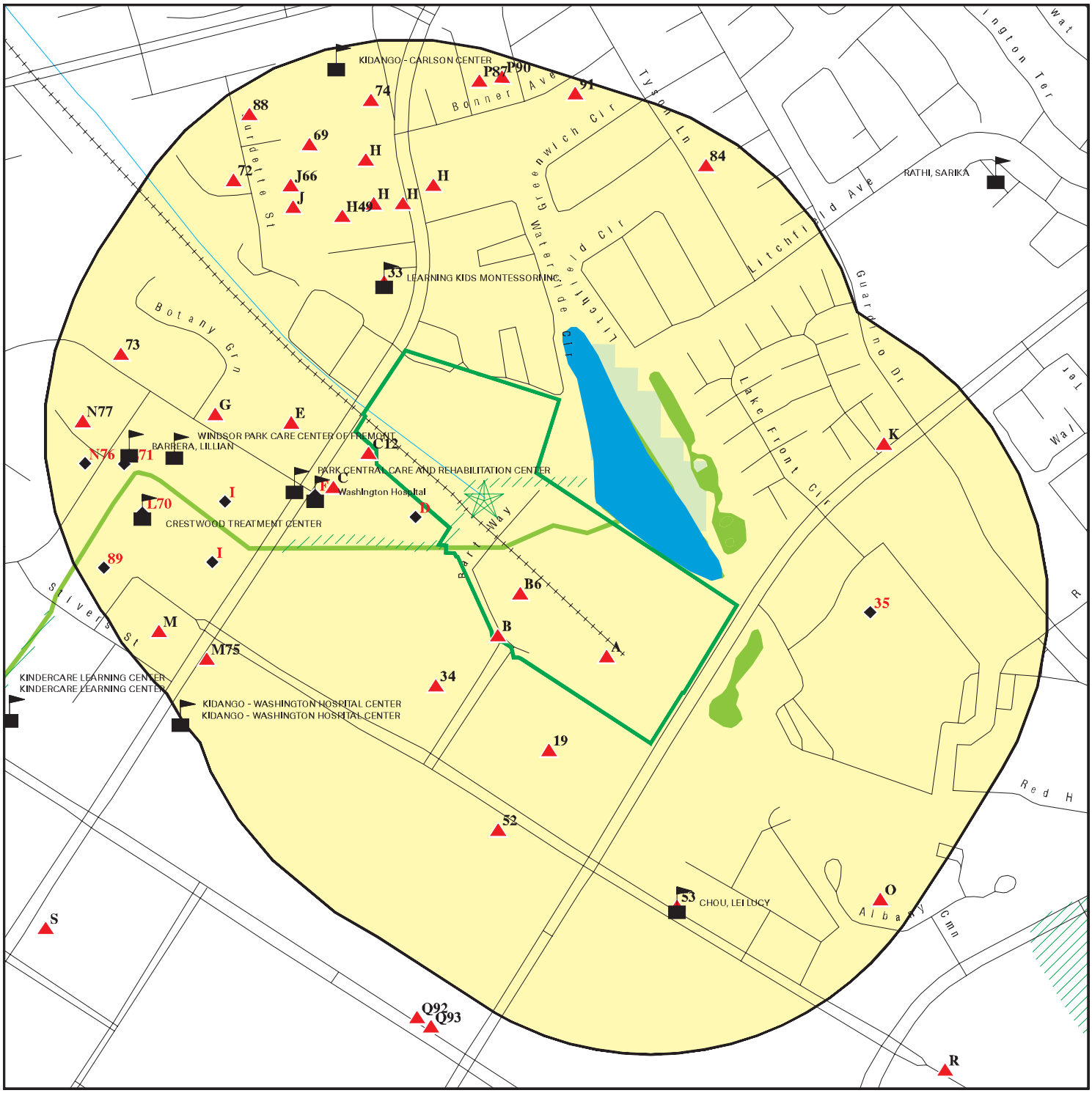

Target Property

Sites at elevations higher than or equal to the target property

Sites at elevations lower than the target property

Manufactured Gas Plants

Sensitive Receptors

National Priority List Sites

Dept. Defense Sites

0 1/16 1/8 1/4 Miles

Indian Reservations BIA

Special Flood Hazard Area (1%)

0.2% Annual Chance Flood Hazard

National Wetland Inventory

State Wetlands

Areas of Concern

This report includes Interactive Map Layers to display and/or hide map information. The legend includes only those icons for the default map view.

SITE NAME:	BART FREMONT PARCELS	CLIENT:	AEW Engineering , Inc.
ADDRESS:	Fremont Parcels Fremont CA 94536	CONTACT:	James H. Medley
		INQUIRY #:	8035735.2s
LAT/LONG:	37.558483 / 121.977596	DATE:	July 01, 2025 6:11 pm

Copyright © 2025 EDR, Inc. © 2015 TomTom Rel. 2015.

MAP FINDINGS SUMMARY

Database	Search Distance (Miles)	Target Property	< 1/8	1/8 - 1/4	1/4 - 1/2	1/2 - 1	> 1	Total Plotted
STANDARD ENVIRONMENTAL RECORDS								
Lists of Federal NPL (Superfund) sites								
NPL	1.000		0	0	0	0	NR	0
Proposed NPL	1.000		0	0	0	0	NR	0
NPL LIENS	1.000		0	0	0	0	NR	0
Lists of Federal Delisted NPL sites								
Delisted NPL	1.000		0	0	0	0	NR	0
Lists of Federal sites subject to CERCLA removals and CERCLA orders								
FEDERAL FACILITY	0.500		0	0	0	NR	NR	0
SEMS	0.500		0	0	0	NR	NR	0
Lists of Federal CERCLA sites with NFRAP								
SEMS-ARCHIVE	0.500		0	0	0	NR	NR	0
Lists of Federal RCRA facilities undergoing Corrective Action								
CORRACTS	1.000		0	0	0	0	NR	0
Lists of Federal RCRA TSD facilities								
RCRA-TSDF	0.500		0	0	0	NR	NR	0
Lists of Federal RCRA generators								
RCRA-LQG	0.250		1	0	NR	NR	NR	1
RCRA-SQG	0.250		1	1	NR	NR	NR	2
RCRA-VSQG	0.250		0	0	NR	NR	NR	0
Federal institutional controls / engineering controls registries								
LUCIS	0.500		0	0	0	NR	NR	0
US ENG CONTROLS	0.500		0	0	0	NR	NR	0
US INST CONTROLS	0.500		0	0	0	NR	NR	0
Federal ERNS list								
ERNS	0.001		0	NR	NR	NR	NR	0
Lists of state- and tribal (Superfund) equivalent sites								
RESPONSE	1.000		0	0	0	0	NR	0
Lists of state- and tribal hazardous waste facilities								
ENVIROSTOR	1.000		0	0	0	7	NR	7
Lists of state and tribal landfills and solid waste disposal facilities								
SWF/LF	0.500		0	0	0	NR	NR	0

MAP FINDINGS SUMMARY

Database	Search Distance (Miles)	Target Property	< 1/8	1/8 - 1/4	1/4 - 1/2	1/2 - 1	> 1	Total Plotted
Lists of state and tribal leaking storage tanks								
LUST	0.500		1	1	5	NR	NR	7
INDIAN LUST	0.500		0	0	0	NR	NR	0
CPS-SLIC	0.500		1	0	3	NR	NR	4
Alameda County CS	0.500		0	0	1	NR	NR	1
Lists of state and tribal registered storage tanks								
FEMA UST	0.250		0	0	NR	NR	NR	0
UST	0.250		2	0	NR	NR	NR	2
AST	0.250		3	0	NR	NR	NR	3
INDIAN UST	0.250		0	0	NR	NR	NR	0
Lists of state and tribal voluntary cleanup sites								
INDIAN VCP	0.500		0	0	0	NR	NR	0
VCP	0.500		0	0	0	NR	NR	0
Lists of state and tribal brownfield sites								
BROWNFIELDS	0.500		0	0	0	NR	NR	0
ADDITIONAL ENVIRONMENTAL RECORDS								
Local Brownfield lists								
US BROWNFIELDS	0.500		0	0	0	NR	NR	0
Local Lists of Landfill / Solid Waste Disposal Sites								
WMUDS/SWAT	0.500		0	0	0	NR	NR	0
SWRCY	0.500		0	0	1	NR	NR	1
HAULERS	0.001		0	NR	NR	NR	NR	0
INDIAN ODI	0.500		0	0	0	NR	NR	0
DEBRIS REGION 9	0.500		0	0	0	NR	NR	0
ODI	0.500		0	0	0	NR	NR	0
IHS OPEN DUMPS	0.500		0	0	0	NR	NR	0
Local Lists of Hazardous waste / Contaminated Sites								
US HIST CDL	0.001		0	NR	NR	NR	NR	0
HIST Cal-Sites	1.000		0	0	0	0	NR	0
SCH	0.250		0	0	NR	NR	NR	0
CDL	0.001		0	NR	NR	NR	NR	0
CERS HAZ WASTE	0.250		5	1	NR	NR	NR	6
Toxic Pits	1.000		0	0	0	0	NR	0
US CDL	0.001		0	NR	NR	NR	NR	0
Local Lists of Registered Storage Tanks								
SWEEPS UST	0.250		1	1	NR	NR	NR	2
HIST UST	0.250		0	0	NR	NR	NR	0
CERS TANKS	0.250		2	0	NR	NR	NR	2
CA FID UST	0.250		1	1	NR	NR	NR	2

MAP FINDINGS SUMMARY

Database	Search Distance (Miles)	Target Property	< 1/8	1/8 - 1/4	1/4 - 1/2	1/2 - 1	> 1	Total Plotted
Local Land Records								
LIENS	0.001		0	NR	NR	NR	NR	0
LIENS 2	0.001		0	NR	NR	NR	NR	0
DEED	0.500		0	0	0	NR	NR	0
Records of Emergency Release Reports								
HMIRS	0.001		0	NR	NR	NR	NR	0
CHMIRS	0.001		1	NR	NR	NR	NR	1
LDS	0.001		0	NR	NR	NR	NR	0
MCS	0.001		0	NR	NR	NR	NR	0
SPILLS 90	0.001		0	NR	NR	NR	NR	0
Other Ascertainable Records								
RCRA NonGen / NLR	0.250		22	29	NR	NR	NR	51
FUDS	1.000		0	0	0	0	NR	0
DOD	1.000		0	0	0	0	NR	0
SCRD DRYCLEANERS	0.500		0	0	0	NR	NR	0
US FIN ASSUR	0.001		0	NR	NR	NR	NR	0
EPA WATCH LIST	0.001		0	NR	NR	NR	NR	0
2020 COR ACTION	0.250		0	0	NR	NR	NR	0
TSCA	0.001		0	NR	NR	NR	NR	0
TRIS	0.001		0	NR	NR	NR	NR	0
SSTS	0.001		0	NR	NR	NR	NR	0
ROD	1.000		0	0	0	0	NR	0
RMP	0.001		0	NR	NR	NR	NR	0
RAATS	0.001		0	NR	NR	NR	NR	0
PRP	0.001		0	NR	NR	NR	NR	0
PADS	0.001		0	NR	NR	NR	NR	0
ICIS	0.001		0	NR	NR	NR	NR	0
FTTS	0.001		0	NR	NR	NR	NR	0
MLTS	0.001		0	NR	NR	NR	NR	0
COAL ASH DOE	0.001		0	NR	NR	NR	NR	0
COAL ASH EPA	0.500		0	0	0	NR	NR	0
PCB TRANSFORMER	0.001		0	NR	NR	NR	NR	0
RADINFO	0.001		0	NR	NR	NR	NR	0
HIST FTTS	0.001		0	NR	NR	NR	NR	0
DOT OPS	0.001		0	NR	NR	NR	NR	0
CONSENT	1.000		0	0	0	0	NR	0
INDIAN RESERV	1.000		0	0	0	0	NR	0
FUSRAP	1.000		0	0	0	0	NR	0
UMTRA	0.500		0	0	0	NR	NR	0
LEAD SMELTERS	0.001		0	NR	NR	NR	NR	0
US AIRS	0.001		0	NR	NR	NR	NR	0
US MINES	0.250		0	0	NR	NR	NR	0
MINES MRDS	0.250		0	0	NR	NR	NR	0
ABANDONED MINES	0.250		0	0	NR	NR	NR	0
FINDS	0.001		3	NR	NR	NR	NR	3
UXO	1.000		0	0	0	0	NR	0
DOCKET HWC	0.001		0	NR	NR	NR	NR	0
ECHO	0.001		1	NR	NR	NR	NR	1

MAP FINDINGS SUMMARY

Database	Search Distance (Miles)	Target Property	< 1/8	1/8 - 1/4	1/4 - 1/2	1/2 - 1	> 1	Total Plotted
FUELS PROGRAM	0.250		0	0	NR	NR	NR	0
PFAS NPL	0.250		0	0	NR	NR	NR	0
PFAS FEDERAL SITES	0.250		0	0	NR	NR	NR	0
PFAS TRIS	0.250		0	0	NR	NR	NR	0
PFAS TSCA	0.250		0	0	NR	NR	NR	0
PFAS RCRA MANIFEST	0.250		0	0	NR	NR	NR	0
PFAS ATSDR	0.250		0	0	NR	NR	NR	0
PFAS WQP	0.250		0	0	NR	NR	NR	0
PFAS PROJECT	0.250		0	0	NR	NR	NR	0
PFAS NPDES	0.250		0	0	NR	NR	NR	0
PFAS ECHO	0.250		1	0	NR	NR	NR	1
PFAS ECHO FIRE TRAIN	0.250		0	0	NR	NR	NR	0
PFAS PT 139 AIRPORT	0.250		0	0	NR	NR	NR	0
AQUEOUS FOAM NRC	0.250		0	0	NR	NR	NR	0
BIOSOLIDS	0.001		0	NR	NR	NR	NR	0
UST FINDER RELEASE	0.500		2	1	3	NR	NR	6
UST FINDER	0.250		1	0	NR	NR	NR	1
E MANIFEST	0.250		10	18	NR	NR	NR	28
PFAS	0.250		3	5	NR	NR	NR	8
AQUEOUS FOAM	0.250		0	0	NR	NR	NR	0
CA BOND EXP. PLAN	1.000		0	0	0	0	NR	0
CHROME PLATING	0.500		0	0	0	NR	NR	0
Cortese	0.500		1	1	3	NR	NR	5
CUPA Listings	0.250		0	0	NR	NR	NR	0
DRYCLEANERS	0.250		0	0	NR	NR	NR	0
EMI	0.001		1	NR	NR	NR	NR	1
ENF	0.001		0	NR	NR	NR	NR	0
Financial Assurance	0.001		0	NR	NR	NR	NR	0
ICE	0.001		0	NR	NR	NR	NR	0
HIST CORTESE	0.500		1	1	1	NR	NR	3
HWP	1.000		0	0	0	0	NR	0
HWT	0.250		0	0	NR	NR	NR	0
HWTS	0.001		2	NR	NR	NR	NR	2
HAZNET	0.001		1	NR	NR	NR	NR	1
MINES	0.250		0	0	NR	NR	NR	0
MWMP	0.250		0	0	NR	NR	NR	0
NPDES	0.001		0	NR	NR	NR	NR	0
PEST LIC	0.001		0	NR	NR	NR	NR	0
PROC	0.500		0	0	0	NR	NR	0
Notify 65	1.000		0	0	0	0	NR	0
HAZMAT	0.250		0	0	NR	NR	NR	0
UIC	0.001		0	NR	NR	NR	NR	0
UIC GEO	0.001		0	NR	NR	NR	NR	0
WASTEWATER PITS	0.500		0	0	0	NR	NR	0
WDS	0.001		0	NR	NR	NR	NR	0
WIP	0.250		0	0	NR	NR	NR	0
MILITARY PRIV SITES	0.001		0	NR	NR	NR	NR	0
PROJECT	0.001		0	NR	NR	NR	NR	0
WDR	0.001		0	NR	NR	NR	NR	0
CIWQS	0.001		0	NR	NR	NR	NR	0
CERS	0.001		3	NR	NR	NR	NR	3

MAP FINDINGS SUMMARY

Database	Search Distance (Miles)	Target Property	< 1/8	1/8 - 1/4	1/4 - 1/2	1/2 - 1	> 1	Total Plotted
NON-CASE INFO	0.001		0	NR	NR	NR	NR	0
OTHER OIL GAS	0.001		0	NR	NR	NR	NR	0
PROD WATER PONDS	0.001		0	NR	NR	NR	NR	0
SAMPLING POINT	0.001		0	NR	NR	NR	NR	0
WELL STIM PROJ	0.001		0	NR	NR	NR	NR	0
EDR HIGH RISK HISTORICAL RECORDS								
EDR Exclusive Records								
EDR MGP	1.000		0	0	0	0	NR	0
EDR Hist Auto	0.125		1	NR	NR	NR	NR	1
EDR Hist Cleaner	0.125		0	NR	NR	NR	NR	0
EDR RECOVERED GOVERNMENT ARCHIVES								
Exclusive Recovered Govt. Archives								
RGA LF	0.001		0	NR	NR	NR	NR	0
RGA LUST	0.001		0	NR	NR	NR	NR	0
- Totals --		0	72	60	17	7	0	156

NOTES:

TP = Target Property

NR = Not Requested at this Search Distance

Sites may be listed in more than one database

A1 **FREMONT SURGERY CENTER** **FINDS** **1016437758**
39350 CIVIC CENTER DR. **N/A**
< 1/8 **FREMONT, CA 94538**
1 ft.

Site 1 of 7 in cluster A

Relative: FINDS:
Higher Registry ID: 110055914845

Actual:
65 ft. Click Here for FRS Facility Detail Report:

Environmental Interest/Information System:
The California Environmental Reporting System (CERS) is a statewide web-based user and information exchange system to support over 140,000 regulated businesses and over 130 local agencies in electronically collecting and reporting significant hazardous materials, hazardous waste and compliance and enforcement data as mandated by California law. Under oversight by Cal/EPA, certified local governing agencies (Unified Program Agencies - UPAs) consolidate, coordinate and provide consistent regulatory activities for six state and federal environmental programs.
THE EMISSION INVENTORY SYSTEM (EIS) MAINTAINS AN INVENTORY OF LARGE STATIONARY SOURCES AND VOLUNTARILY-REPORTED SMALLER SOURCES OF AIR POINT POLLUTANT EMITTERS. IT CONTAINS INFORMATION ABOUT FACILITY SITES AND THEIR PHYSICAL LOCATION, EMISSIONS UNITS, EMISSIONS PROCESSES, RELEASE POINTS, CONTROL APPROACHES, AND REGULATIONS. FACILITY INVENTORY DATA ARE KEPT SEPARATE FROM THE EMISSIONS DATA AND HAVE STABLE IDENTIFIERS TO IMPROVE CONTINUITY FROM YEAR TO YEAR AND TO HELP IDENTIFY DUPLICATE OR MISSING FACILITIES
The California Environmental Protection Agency (CalEPA) has recently implemented a new data warehouse system (nSite). This data warehouse combines and merges facility and site information from five different systems managed within CalEPA. The five systems are: California Environmental Reporting System (CERS),EnviroStor, GeoTracker, California Integrated Water Quality System (CIWQS), andToxic Release Inventory (TRI).

Click this hyperlink while viewing on your computer to access additional FINDS: detail in the EDR Site Report.

A2 **FREMONT AMBULATORY SURGERY CENTER DBA FREMONT SURG** **HWTS** **S124910962**
39350 CIVIC CENTER DR STE 100 **N/A**
< 1/8 **FREMONT, CA 94538**
1 ft.

Site 2 of 7 in cluster A

Relative: HWTS:
Higher

Name:	FREMONT AMBULATORY SURGERY CENTER DBA FREMONT SURGERY CTR
Address:	39350 CIVIC CENTER DR STE 100
Address 2:	Not reported
City,State,Zip:	FREMONT, CA 94538
EPA ID:	CAL000418689
Inactive Date:	06/30/2017
Create Date:	07/07/2016
Last Act Date:	Not reported
Mailing Name:	Not reported
Mailing Address:	39350 CIVIC CENTER DR STE 100
Mailing Address 2:	Not reported
Mailing City,State,Zip:	FREMONT, CA 945382384
Owner Name:	MEDICAL CENTER DEV LLC
Owner Address:	1515 GERMANO WAY

Actual:
65 ft.

FREMONT AMBULATORY SURGERY CENTER DBA FREMONT SURGERY CTR (Continued) **S124910962**

Owner Address 2:	Not reported
Owner City,State,Zip:	PLEASANTON, CA 945662229
Owner Phone:	Not reported
Owner Fax:	Not reported
Contact Name:	KATHLEEN THIM, RN
Contact Address:	39350 CIVIC CENTER DR STE 100
Contact Address 2:	Not reported
City,State,Zip:	FREMONT, CA 945382384
Contact Phone:	Not reported
Contact Fax:	Not reported
Facility Status:	Inactive
Facility Type:	PERMANENT
Category:	STATE
Latitude:	-90
Longitude:	180

NAICS:

EPA ID:	CAL000418689
Create Date:	2016-07-07 09:48:48.033
NAICS Code:	621493
NAICS Description:	Freestanding Ambulatory Surgical and Emergency Centers
Issued EPA ID Date:	2016-07-07 09:48:47.98000
Inactive Date:	2017-06-30 00:00:00
Facility Name:	FREMONT AMBULATORY SURGERY CENTER DBA FREMONT SURGERY CTR
Facility Address:	39350 CIVIC CENTER DR STE 100
Facility Address 2:	Not reported
Facility City:	FREMONT
Facility County:	Not reported
Facility State:	CA
Facility Zip:	945382384

A3 **FREMONT SURGERY CENTER** **EMI** **S113748631**
39350 CIVIC CENTER DR, STE 280 **N/A**
< 1/8 **FREMONT, CA 94538**
1 ft.

Site 3 of 7 in cluster A

Relative: Higher
Actual: 65 ft.

EMI:

Name:	FREMONT SURGERY CENTER
Address:	39350 CIVIC CENTER DR, STE 280
City,State,Zip:	FREMONT, CA 94538
Year:	2010
County Code:	1
Air Basin:	SF
Facility ID:	19798
Air District Name:	BA
SIC Code:	8093
Air District Name:	BAY AREA AQMD
Community Health Air Pollution Info System:	Not reported
Consolidated Emission Reporting Rule:	Not reported
Total Organic Hydrocarbon Gases Tons/Yr:	0.001
Reactive Organic Gases Tons/Yr:	8.3670000000000001E-4
Carbon Monoxide Emissions Tons/Yr:	0.002
NOX - Oxides of Nitrogen Tons/Yr:	1.2999999999999999E-2
SOX - Oxides of Sulphur Tons/Yr:	0
Particulate Matter Tons/Yr:	0
Part. Matter 10 Micrometers and Smllr Tons/Yr:	0

FREMONT SURGERY CENTER (Continued) **S113748631**

Name:	FREMONT SURGERY CENTER
Address:	39350 CIVIC CENTER DR, STE 280
City,State,Zip:	FREMONT, CA 94538
Year:	2011
County Code:	1
Air Basin:	SF
Facility ID:	19798
Air District Name:	BA
SIC Code:	8093
Air District Name:	BAY AREA AQMD
Community Health Air Pollution Info System:	Not reported
Consolidated Emission Reporting Rule:	Not reported
Total Organic Hydrocarbon Gases Tons/Yr:	0.001
Reactive Organic Gases Tons/Yr:	0.0008367
Carbon Monoxide Emissions Tons/Yr:	0.002
NOX - Oxides of Nitrogen Tons/Yr:	0.013
SOX - Oxides of Sulphur Tons/Yr:	0
Particulate Matter Tons/Yr:	0
Part. Matter 10 Micrometers and Smllr Tons/Yr:	0

Name:	FREMONT SURGERY CENTER
Address:	39350 CIVIC CENTER DR, STE 280
City,State,Zip:	FREMONT, CA 94538
Year:	2012
County Code:	1
Air Basin:	SF
Facility ID:	19798
Air District Name:	BA
SIC Code:	8093
Air District Name:	BAY AREA AQMD
Community Health Air Pollution Info System:	Not reported
Consolidated Emission Reporting Rule:	Not reported
Total Organic Hydrocarbon Gases Tons/Yr:	0.002
Reactive Organic Gases Tons/Yr:	0.0016734
Carbon Monoxide Emissions Tons/Yr:	0.004
NOX - Oxides of Nitrogen Tons/Yr:	0.028
SOX - Oxides of Sulphur Tons/Yr:	0
Particulate Matter Tons/Yr:	0.0010245901639
Part. Matter 10 Micrometers and Smllr Tons/Yr:	0.001

Name:	FREMONT SURGERY CENTER
Address:	39350 CIVIC CENTER DR, STE 280
City,State,Zip:	FREMONT, CA 94538
Year:	2013
County Code:	1
Air Basin:	SF
Facility ID:	19798
Air District Name:	BA
SIC Code:	8093
Air District Name:	BAY AREA AQMD
Community Health Air Pollution Info System:	Not reported
Consolidated Emission Reporting Rule:	Not reported
Total Organic Hydrocarbon Gases Tons/Yr:	0.002
Reactive Organic Gases Tons/Yr:	0.0016734
Carbon Monoxide Emissions Tons/Yr:	0.004
NOX - Oxides of Nitrogen Tons/Yr:	0.028
SOX - Oxides of Sulphur Tons/Yr:	0

FREMONT SURGERY CENTER (Continued) **S113748631**

Particulate Matter Tons/Yr:	0.001
Part. Matter 10 Micrometers and Smllr Tons/Yr:	0.001

Name:	FREMONT SURGERY CENTER
Address:	39350 CIVIC CENTER DR, STE 280
City,State,Zip:	FREMONT, CA 94538
Year:	2014
County Code:	1
Air Basin:	SF
Facility ID:	19798
Air District Name:	BA
SIC Code:	8093
Air District Name:	BAY AREA AQMD
Community Health Air Pollution Info System:	Not reported
Consolidated Emission Reporting Rule:	Not reported
Total Organic Hydrocarbon Gases Tons/Yr:	0.001896445
Reactive Organic Gases Tons/Yr:	0
Carbon Monoxide Emissions Tons/Yr:	0.004687131
NOX - Oxides of Nitrogen Tons/Yr:	0.032872831
SOX - Oxides of Sulphur Tons/Yr:	4.0977e-005
Particulate Matter Tons/Yr:	0.000860801
Part. Matter 10 Micrometers and Smllr Tons/Yr:	0.000826369

Name:	FREMONT SURGERY CENTER
Address:	39350 CIVIC CENTER DR, STE 280
City,State,Zip:	FREMONT, CA 94538
Year:	2015
County Code:	1
Air Basin:	SF
Facility ID:	19798
Air District Name:	BA
SIC Code:	8093
Air District Name:	BAY AREA AQMD
Community Health Air Pollution Info System:	Not reported
Consolidated Emission Reporting Rule:	Not reported
Total Organic Hydrocarbon Gases Tons/Yr:	0.001896445
Reactive Organic Gases Tons/Yr:	0.00172838
Carbon Monoxide Emissions Tons/Yr:	0.004687131
NOX - Oxides of Nitrogen Tons/Yr:	0.03287283
SOX - Oxides of Sulphur Tons/Yr:	4.0977e-005
Particulate Matter Tons/Yr:	0.000860801
Part. Matter 10 Micrometers and Smllr Tons/Yr:	0.000826369

Name:	FREMONT SURGERY CENTER
Address:	39350 CIVIC CENTER DR, STE 280
City,State,Zip:	FREMONT, CA 94538
Year:	2016
County Code:	1
Air Basin:	SF
Facility ID:	19798
Air District Name:	BA
SIC Code:	8093
Air District Name:	BAY AREA AQMD
Community Health Air Pollution Info System:	Not reported
Consolidated Emission Reporting Rule:	Not reported
Total Organic Hydrocarbon Gases Tons/Yr:	0.001896445
Reactive Organic Gases Tons/Yr:	0.0016660269325

FREMONT SURGERY CENTER (Continued) **S113748631**

Carbon Monoxide Emissions Tons/Yr:	0.004687131
NOX - Oxides of Nitrogen Tons/Yr:	0.032872831
SOX - Oxides of Sulphur Tons/Yr:	4.0977e-005
Particulate Matter Tons/Yr:	0.000860801
Part. Matter 10 Micrometers and Smllr Tons/Yr:	0.000826369

Name:	FREMONT SURGERY CENTER
Address:	39350 CIVIC CENTER DR STE 280
City,State,Zip:	FREMONT, CA 94538
Year:	2018
County Code:	1
Air Basin:	SF
Facility ID:	19798
Air District Name:	BA
SIC Code:	8093
Air District Name:	BAY AREA AQMD
Community Health Air Pollution Info System:	Not reported
Consolidated Emission Reporting Rule:	Not reported
Total Organic Hydrocarbon Gases Tons/Yr:	0.001892872
Reactive Organic Gases Tons/Yr:	0.001662888052
Carbon Monoxide Emissions Tons/Yr:	0.004685886
NOX - Oxides of Nitrogen Tons/Yr:	0.032830487
SOX - Oxides of Sulphur Tons/Yr:	4.3123e-005
Particulate Matter Tons/Yr:	0.00079198088531
Part. Matter 10 Micrometers and Smllr Tons/Yr:	0.000787229

Name:	FREMONT SURGERY CENTER
Address:	39350 CIVIC CENTER DR STE 280
City,State,Zip:	FREMONT, CA 94538
Year:	2019
County Code:	1
Air Basin:	SF
Facility ID:	19798
Air District Name:	BA
SIC Code:	8093
Air District Name:	BAY AREA AQMD
Community Health Air Pollution Info System:	Not reported
Consolidated Emission Reporting Rule:	Not reported
Total Organic Hydrocarbon Gases Tons/Yr:	0.00172792
Reactive Organic Gases Tons/Yr:	0.00151797772
Carbon Monoxide Emissions Tons/Yr:	0.004685886
NOX - Oxides of Nitrogen Tons/Yr:	0.032830487
SOX - Oxides of Sulphur Tons/Yr:	4.3123e-005
Particulate Matter Tons/Yr:	0.00082003
Part. Matter 10 Micrometers and Smllr Tons/Yr:	0.000787228

Name:	FREMONT SURGERY CENTER
Address:	39350 CIVIC CENTER DR STE 280
City,State,Zip:	FREMONT, CA 94538
Year:	2020
County Code:	1
Air Basin:	SF
Facility ID:	19798
Air District Name:	BA
SIC Code:	8093
Air District Name:	BAY AREA AQMD
Community Health Air Pollution Info System:	Not reported

FREMONT SURGERY CENTER (Continued) **S113748631**

Consolidated Emission Reporting Rule:	Not reported
Total Organic Hydrocarbon Gases Tons/Yr:	0.002201173
Reactive Organic Gases Tons/Yr:	0.0019337304805
Carbon Monoxide Emissions Tons/Yr:	0.005969283
NOX - Oxides of Nitrogen Tons/Yr:	0.041822288
SOX - Oxides of Sulphur Tons/Yr:	5.4934e-005
Particulate Matter Tons/Yr:	0.001044624
Part. Matter 10 Micrometers and Smllr Tons/Yr:	0.001002839

Name:	FREMONT SURGERY CENTER
Address:	39350 CIVIC CENTER DR STE 100
City,State,Zip:	FREMONT, CA 94538
Year:	2021
County Code:	1
Air Basin:	SF
Facility ID:	19798
Air District Name:	BA
SIC Code:	8093
Air District Name:	BAY AREA AQMD
Community Health Air Pollution Info System:	Not reported
Consolidated Emission Reporting Rule:	Not reported
Total Organic Hydrocarbon Gases Tons/Yr:	0.002201173
Reactive Organic Gases Tons/Yr:	0.0019337304805
Carbon Monoxide Emissions Tons/Yr:	0.005969283
NOX - Oxides of Nitrogen Tons/Yr:	0.041864314
SOX - Oxides of Sulphur Tons/Yr:	5.49e-005
Particulate Matter Tons/Yr:	0.001044624
Part. Matter 10 Micrometers and Smllr Tons/Yr:	0.001044624

Name:	FREMONT SURGERY CENTER
Address:	39350 CIVIC CENTER DR STE 100
City,State,Zip:	FREMONT, CA 94538
Year:	2022
County Code:	1
Air Basin:	SF
Facility ID:	19798
Air District Name:	BA
SIC Code:	8093
Air District Name:	BAY AREA AQMD
Community Health Air Pollution Info System:	Not reported
Consolidated Emission Reporting Rule:	Not reported
Total Organic Hydrocarbon Gases Tons/Yr:	0.0022
Reactive Organic Gases Tons/Yr:	0.0022
Carbon Monoxide Emissions Tons/Yr:	0.00597
NOX - Oxides of Nitrogen Tons/Yr:	0.0419
SOX - Oxides of Sulphur Tons/Yr:	5.49e-005
Particulate Matter Tons/Yr:	0.00104
Part. Matter 10 Micrometers and Smllr Tons/Yr:	0.00104

Name:	FREMONT SURGERY CENTER
Address:	39350 CIVIC CENTER DR STE 100
City,State,Zip:	FREMONT, CA 94538
Year:	2023
County Code:	1
Air Basin:	SF
Facility ID:	19798
Air District Name:	BA

FREMONT SURGERY CENTER (Continued) **S113748631**

SIC Code:	8093
Air District Name:	BAY AREA AQMD
Community Health Air Pollution Info System:	Not reported
Consolidated Emission Reporting Rule:	Not reported
Total Organic Hydrocarbon Gases Tons/Yr:	0.002411303
Reactive Organic Gases Tons/Yr:	0.002201173
Carbon Monoxide Emissions Tons/Yr:	0.005969283
NOX - Oxides of Nitrogen Tons/Yr:	0.041822288
SOX - Oxides of Sulphur Tons/Yr:	5.49e-05
Particulate Matter Tons/Yr:	0.001044624
Part. Matter 10 Micrometers and Smllr Tons/Yr:	0.001002839

B4 **CHMIRS** **S116362388**
N/A

< 1/8
1 ft.

2000 BART WAY/WALNUT BLVD
FREMONT, CA 94536

Site 1 of 4 in cluster B

Relative:
Higher

Actual:
64 ft.

CHMIRS:

Name:	Not reported
Address:	2000 BART WAY/WALNUT BLVD
City,State,Zip:	FREMONT, CA 94536
OES Incident Number:	4-0508
OES notification:	01/27/2014
OES Date:	Not reported
OES Time:	Not reported
Date Completed:	**Not reported**
Property Use:	Not reported
Agency Id Number:	Not reported
Agency Incident Number:	Not reported
Time Notified:	Not reported
Time Completed:	Not reported
Surrounding Area:	Not reported
Estimated Temperature:	Not reported
Property Management:	Not reported
More Than Two Substances Involved?:	Not reported
Resp Agncy Personel # Of Decontaminated:	Not reported
Responding Agency Personel # Of Injuries:	Not reported
Responding Agency Personel # Of Fatalities:	Not reported
Others Number Of Decontaminated:	Not reported
Others Number Of Injuries:	Not reported
Others Number Of Fatalities:	Not reported
Vehicle Make/year:	Not reported
Vehicle License Number:	Not reported
Vehicle State:	Not reported
Vehicle Id Number:	Not reported
CA DOT PUC/ICC Number:	Not reported
Company Name:	Not reported
Reporting Officer Name/ID:	Not reported
Report Date:	Not reported
Facility Telephone:	Not reported
Waterway Involved:	Yes
Waterway:	Storm Drain
Spill Site:	Merchant/Business
Cleanup By:	No
Containment:	Not reported
What Happened:	Not reported
Type:	Not reported

(Continued) **S116362388**

Measure:	Not reported
Other:	Not reported
Type:	SEWAGE
Measure:	Gal(s)
Other:	Not reported
Date/Time:	830
Year:	2014
Agency:	Warm Springs Constructors
Incident Date:	1/27/2014
Admin Agency:	Not reported
Amount:	Not reported
Contained:	Yes
Site Type:	Storm Drain
E Date:	Not reported
Substance:	Sewage
Quantity Released:	5
Unknown:	Not reported
Substance #2:	Not reported
Substance #3:	Not reported
Evacuations:	Not reported
Number of Injuries:	Not reported
Number of Fatalities:	Not reported
#1 Pipeline:	No
#2 Pipeline:	No
#3 Pipeline:	No
#1 Vessel >= 300 Tons:	No
#2 Vessel >= 300 Tons:	No
#3 Vessel >= 300 Tons:	No
Evacs:	No
Injuries:	Broken Pipe
Fatals:	No
Comments:	Not reported
Description:	RP states that a bus ran over a pipe that was rerouting a sewer line and caused the release. Cleanup is completed.

B5 **BART/FREMONT STATION** **HWTS** **S113027153**
2000 BART WAY **HAZNET** **N/A**
< 1/8 **FREMONT, CA 94538**
1 ft.

Site 2 of 4 in cluster B

Relative:
Higher

Actual:
64 ft.

HWTS:

Name:	BART/FREMONT STATION
Address:	2000 BART WAY
Address 2:	Not reported
City,State,Zip:	FREMONT, CA 94538
EPA ID:	CAL000015915
Inactive Date:	Not reported
Create Date:	11/14/1989
Last Act Date:	Not reported
Mailing Name:	Not reported
Mailing Address:	PO BOX 12688
Mailing Address 2:	Not reported
Mailing City,State,Zip:	OAKLAND, CA 946042688
Owner Name:	SAN FRANCISCO BAY AREA RTD
Owner Address:	PO BOX 12688
Owner Address 2:	Not reported

BART/FREMONT STATION (Continued) **S113027153**

Owner City,State,Zip:	OAKLAND, CA 946042688
Owner Phone:	Not reported
Owner Fax:	Not reported
Contact Name:	AARON MEEKS
Contact Address:	P.O. BOX 12688 M/S BHQ-3
Contact Address 2:	Not reported
City,State,Zip:	OAKLAND, CA 946042688
Contact Phone:	Not reported
Contact Fax:	Not reported
Facility Status:	Active
Facility Type:	PERMANENT
Category:	STATE
Latitude:	37.556845
Longitude:	-121.977302

NAICS:

EPA ID:	CAL000015915
Create Date:	2002-03-14 16:36:27.000
NAICS Code:	4821
NAICS Description:	Rail Transportation
Issued EPA ID Date:	1989-11-14 00:00:00
Inactive Date:	Not reported
Facility Name:	BART/FREMONT STATION
Facility Address:	2000 BART WAY
Facility Address 2:	Not reported
Facility City:	FREMONT
Facility County:	Not reported
Facility State:	CA
Facility Zip:	945381705

EPA ID:	CAL000015915
Create Date:	2003-10-23 15:27:19.000
NAICS Code:	485999
NAICS Description:	All Other Transit and Ground Passenger Transportation
Issued EPA ID Date:	1989-11-14 00:00:00
Inactive Date:	Not reported
Facility Name:	BART/FREMONT STATION
Facility Address:	2000 BART WAY
Facility Address 2:	Not reported
Facility City:	FREMONT
Facility County:	Not reported
Facility State:	CA
Facility Zip:	945381705

HAZNET:

Name:	BART/FREMONT STATION
Address:	2000 BART WAY
Address 2:	Not reported
City,State,Zip:	FREMONT, CA 945381705
Contact:	AARON MEEKS
Telephone:	5104647126
Mailing Name:	Not reported
Mailing Address:	PO BOX 12688

Year:	2021
Gepaid:	CAL000015915

BART/FREMONT STATION (Continued) **S113027153**

TSD EPA ID:	CAD982042475
CA Waste Code:	151 - Asbestos containing waste
Disposal Method:	H132 - Landfill Or Surface Impoundment That Will Be Closed As Landfill(To Include On-Site Treatment And/Or Stabilization)
Tons:	0.23
Year:	2014
Gepaid:	CAL000015915
TSD EPA ID:	CAD981382732
CA Waste Code:	151 - Asbestos containing waste
Disposal Method:	H132 - Landfill Or Surface Impoundment That Will Be Closed As Landfill(To Include On-Site Treatment And/Or Stabilization)
Tons:	0.4
Year:	2003
Gepaid:	CAL000015915
TSD EPA ID:	CAD028409019
CA Waste Code:	342 - Organic liquids with metals (Alkaline solution (pH >= 12.5) with metals)
Disposal Method:	H01 - Transfer Station
Tons:	2.06415
Year:	1997
Gepaid:	CAL000015915
TSD EPA ID:	NYN200000044
CA Waste Code:	261 - Polychlorinated biphenyls and material containing PCBs
Disposal Method:	R01 - Recycler
Tons:	0.9664
Year:	1997
Gepaid:	CAL000015915
TSD EPA ID:	NYN200000044
CA Waste Code:	-
Disposal Method:	T03 - Treatment, Incineration
Tons:	0

Additional Information:

Year:	2014
Gen EPA ID:	CAL000015915
Shipment Date:	20140530
Creation Date:	7/21/2014 22:15:06
Receipt Date:	20140609
Manifest ID:	010189738JJK
Trans EPA ID:	CAR000192229
Trans Name:	BLUEWATER ENVIRONMENTAL SERV
Trans 2 EPA ID:	Not reported
Trans 2 Name:	Not reported
TSDF EPA ID:	CAD981382732
Trans Name:	ALTAMONT LANDFILL
TSDF Alt EPA ID:	Not reported
TSDF Alt Name:	Not reported
Waste Code Description:	151 - Asbestos-containing waste
RCRA Code:	Not reported
Meth Code:	H132 - Landfill Or Surface Impoundment That Will Be Closed As Landfill(To Include On-Site Treatment And/Or Stabilization)

BART/FREMONT STATION (Continued) **S113027153**

Quantity Tons:	0.4
Waste Quantity:	1
Quantity Unit:	Y
Additional Code 1:	Not reported
Additional Code 2:	Not reported
Additional Code 3:	Not reported
Additional Code 4:	Not reported
Additional Code 5:	Not reported

Additional Information:

Year:	2003
Gen EPA ID:	CAL000015915
Shipment Date:	20030114
Creation Date:	5/21/2003 18:32:18
Receipt Date:	20030120
Manifest ID:	21631601
Trans EPA ID:	CAD983668583
Trans Name:	Not reported
Trans 2 EPA ID:	Not reported
Trans 2 Name:	Not reported
TSDF EPA ID:	CAD028409019
Trans Name:	Not reported
TSDF Alt EPA ID:	CAD028409019
TSDF Alt Name:	Not reported
Waste Code Description:	342 - Organic liquids with metals (see 121
RCRA Code:	Not reported
Meth Code:	H01 - Transfer Station
Quantity Tons:	2.06415
Waste Quantity:	495
Quantity Unit:	G
Additional Code 1:	Not reported
Additional Code 2:	Not reported
Additional Code 3:	Not reported
Additional Code 4:	Not reported
Additional Code 5:	Not reported

Additional Information:

Year:	1997
Gen EPA ID:	CAL000015915
Shipment Date:	19970827
Creation Date:	7/23/1998 0:00:00
Receipt Date:	19970918
Manifest ID:	96583893
Trans EPA ID:	NVR000000760
Trans Name:	Not reported
Trans 2 EPA ID:	Not reported
Trans 2 Name:	Not reported
TSDF EPA ID:	NYD986980233
Trans Name:	Not reported
TSDF Alt EPA ID:	NYN200000044
TSDF Alt Name:	Not reported
Waste Code Description:	- Not reported
RCRA Code:	Not reported
Meth Code:	T03 - Treatment, Incineration

BART/FREMONT STATION (Continued) **S113027153**

Quantity Tons:	0
Waste Quantity:	0
Quantity Unit:	Not reported
Additional Code 1:	Not reported
Additional Code 2:	Not reported
Additional Code 3:	Not reported
Additional Code 4:	Not reported
Additional Code 5:	Not reported
Shipment Date:	19970827
Creation Date:	7/23/1998 0:00:00
Receipt Date:	19970918
Manifest ID:	96583893
Trans EPA ID:	NVR000000760
Trans Name:	Not reported
Trans 2 EPA ID:	Not reported
Trans 2 Name:	Not reported
TSDF EPA ID:	NYD986980233
Trans Name:	Not reported
TSDF Alt EPA ID:	NYN200000044
TSDF Alt Name:	Not reported
Waste Code Description:	261 - Not reported
RCRA Code:	Not reported
Meth Code:	R01 - Recycler
Quantity Tons:	0.9664
Waste Quantity:	877
Quantity Unit:	K
Additional Code 1:	Not reported
Additional Code 2:	Not reported
Additional Code 3:	Not reported
Additional Code 4:	Not reported
Additional Code 5:	Not reported

B6 **BART FREMONT SUBSTATION** **CERS** **S121738908**
2000 CIVIC CENTER PL. **N/A**
< 1/8 **FREMONT, CA 94538**
1 ft.

Site 3 of 4 in cluster B

Relative: Higher
Actual: 64 ft.

CERS:

Name:	BART FREMONT SUBSTATION
Address:	2000 CIVIC CENTER PL.
City,State,Zip:	FREMONT, CA 94538
Site ID:	11049
CERS ID:	10167695
CERS Description:	Chemical Storage Facilities

Violations:

Site ID:	11049
Site Name:	Bart Fremont Substation
Violation Date:	03-09-2020
Citation:	HSC 6.95 25508(a)(1) - California Health and Safety Code, Chapter 6.95, Section(s) 25508(a)(1)
Violation Description:	Failure to complete and electronically submit hazardous material inventory information for all reportable hazardous materials on site at or above reportable quantities.
Violation Notes:	Returned to compliance on 05/13/2020. Update the hazardous materials inventory on CERS to reflect the quantities of lead acid and nickel

BART FREMONT SUBSTATION (Continued) **S121738908**

cadmium batteries stored on site.
Violation Division: Fremont City Fire Department
Violation Program: HMRRP
Violation Source: CERS,

Site ID: 11049
Site Name: Bart Fremont Substation
Violation Date: 05-16-2023
Citation: HSC 6.95 25508(a)(3) - California Health and Safety Code, Chapter 6.95, Section(s) 25508(a)(3)
Violation Description: Failure to complete and electronically submit a site map with all required content.
Violation Notes: Returned to compliance on 09/14/2023. Revise the facility site map to include the following: 1) location of emergency equipment (fire hydrants, fire extinguishers, first aid, eye wash stations, absorbent etc..), 2) location of hazardous materials, 3) emergency evacuation staging area(s), 4) Cross streets, 5) Emergency shut-offs (water, electrical and gas (if applicable)).
Violation Division: Fremont City Fire Department
Violation Program: HMRRP
Violation Source: CERS,

Evaluation:
Eval General Type: Compliance Evaluation Inspection
Eval Date: 05-16-2023
Violations Found: Yes
Eval Type: Routine done by local agency
Eval Notes: Fremont Fire Department onsite to conduct routine compliance inspection for CUPA permit. Violation was observed.
Eval Division: Fremont City Fire Department
Eval Program: HMRRP
Eval Source: CERS,

Eval General Type: Compliance Evaluation Inspection
Eval Date: 05-27-2015
Violations Found: No
Eval Type: Routine done by local agency
Eval Notes: Not reported
Eval Division: Fremont City Fire Department
Eval Program: HMRRP
Eval Source: CERS,

Eval General Type: Compliance Evaluation Inspection
Eval Date: 03-09-2020
Violations Found: Yes
Eval Type: Routine done by local agency
Eval Notes: Routine Inspection for cupa permit. All violations have not been corrected.
Eval Division: Fremont City Fire Department
Eval Program: HMRRP
Eval Source: CERS,

Eval General Type: Other/Unknown
Eval Date: 06-23-2020
Violations Found: No
Eval Type: Other, not routine, done by local agency
Eval Notes: Other Inspection for CUPA permit. The Hazardous Materials Inventory

BART FREMONT SUBSTATION (Continued) **S121738908**

storage quantities were approved on 5/13/20. Updates to the Emergency Response Contingency Plan were delayed due to the COVID-19 SIP Ordinance and no further violations were issued. All violations have been corrected.

Eval Division: Fremont City Fire Department
Eval Program: HMRRP
Eval Source: CERS,

Eval General Type: Other/Unknown
Eval Date: 06-14-2023
Violations Found: No
Eval Type: Other, not routine, done by local agency
Eval Notes: Violations noted on routine inspection have been abated
Eval Division: Fremont City Fire Department
Eval Program: HMRRP
Eval Source: CERS,

Affiliation:

Affiliation Type Desc: Document Preparer
Entity Name: Aaron Meeks
Entity Title: Not reported
Affiliation Address: Not reported
Affiliation City: Not reported
Affiliation State: Not reported
Affiliation Country: Not reported
Affiliation Zip: Not reported
Affiliation Phone: ,

Affiliation Type Desc: Legal Owner
Entity Name: SF BAY AREA RAPID TRANSIT DISTRICT
Entity Title: Not reported
Affiliation Address: P.O. Box 12688 Mailstop BHQ-3
Affiliation City: Oakland
Affiliation State: CA
Affiliation Country: United States
Affiliation Zip: 94604-2688
Affiliation Phone: (510) 464-7659,

Affiliation Type Desc: CUPA District
Entity Name: Fremont City Fire Department
Entity Title: Not reported
Affiliation Address: P.O. Box 5006
Affiliation City: Fremont
Affiliation State: CA
Affiliation Country: Not reported
Affiliation Zip: 94537-5006
Affiliation Phone: (510) 494-4279,

Affiliation Type Desc: Facility Mailing Address
Entity Name: Mailing Address
Entity Title: Not reported
Affiliation Address: P.O. Box 12688 Mailstop BHQ-3
Affiliation City: Oakland
Affiliation State: CA
Affiliation Country: Not reported
Affiliation Zip: 94604-2688
Affiliation Phone: ,

BART FREMONT SUBSTATION (Continued) **S121738908**

Affiliation Type Desc:	Operator
Entity Name:	BART Power and Mechanical Maintenance
Entity Title:	Not reported
Affiliation Address:	Not reported
Affiliation City:	Not reported
Affiliation State:	Not reported
Affiliation Country:	Not reported
Affiliation Zip:	Not reported
Affiliation Phone:	(510) 464-6640,

Affiliation Type Desc:	Environmental Contact
Entity Name:	Aaron Meeks
Entity Title:	Not reported
Affiliation Address:	P.O. Box 12688 Mailstop BHQ-3
Affiliation City:	Oakland
Affiliation State:	CA
Affiliation Country:	Not reported
Affiliation Zip:	94604-2688
Affiliation Phone:	,

Affiliation Type Desc:	Identification Signer
Entity Name:	Aaron Meeks
Entity Title:	Safety Specialist
Affiliation Address:	Not reported
Affiliation City:	Not reported
Affiliation State:	Not reported
Affiliation Country:	Not reported
Affiliation Zip:	Not reported
Affiliation Phone:	,

Affiliation Type Desc:	Parent Corporation
Entity Name:	BART
Entity Title:	Not reported
Affiliation Address:	Not reported
Affiliation City:	Not reported
Affiliation State:	Not reported
Affiliation Country:	Not reported
Affiliation Zip:	Not reported
Affiliation Phone:	,

Affiliation Type Desc:	Property Owner
Entity Name:	S.F. Bay Area Rapid Transit District
Entity Title:	Not reported
Affiliation Address:	P.O. Box 12688 Mailstop BHQ-3
Affiliation City:	Oakland
Affiliation State:	CA
Affiliation Country:	United States
Affiliation Zip:	94604-2688
Affiliation Phone:	(510) 464-7659,

A7 **VERIZON WIRELESS MOWRY** **CERS** **S121777118**
39350 CIVIC CENTER DR STE 450 **N/A**
< 1/8 **FREMONT, CA 94538**
1 ft.

Site 4 of 7 in cluster A

Relative:
Higher

Actual:
65 ft.

CERS:

Name:	VERIZON WIRELESS MOWRY
Address:	39350 CIVIC CENTER DR STE 450
City,State,Zip:	FREMONT, CA 94538
Site ID:	406228
CERS ID:	10144381
CERS Description:	Chemical Storage Facilities

Violations:

Site ID:	406228
Site Name:	Verizon Wireless Mowry
Violation Date:	03-30-2016
Citation:	HSC 6.95 25507 - California Health and Safety Code, Chapter 6.95, Section(s) 25507
Violation Description:	Failure to adequately establish and implement a business plan when storing/handling a hazardous material at or above reportable quantities.
Violation Notes:	Returned to compliance on 04/06/2016.
Violation Division:	Fremont City Fire Department
Violation Program:	HMRRP
Violation Source:	CERS,

Evaluation:

Eval General Type:	Compliance Evaluation Inspection
Eval Date:	01-17-2024
Violations Found:	No
Eval Type:	Routine done by local agency
Eval Notes:	Fremont Fire on site to conduct a routine Hazardous Materials inspection. Reported quantities were confirmed on site and no violations were observed.
Eval Division:	Fremont City Fire Department
Eval Program:	HMRRP
Eval Source:	CERS,

Eval General Type:	Compliance Evaluation Inspection
Eval Date:	03-30-2016
Violations Found:	No
Eval Type:	Routine done by local agency
Eval Notes:	Not reported
Eval Division:	Fremont City Fire Department
Eval Program:	HMRRP
Eval Source:	CERS,

Eval General Type:	Compliance Evaluation Inspection
Eval Date:	04-26-2019
Violations Found:	No
Eval Type:	Routine done by local agency
Eval Notes:	Initial Inspection. No violations observed.
Eval Division:	Fremont City Fire Department
Eval Program:	HMRRP
Eval Source:	CERS,

Eval General Type:	Compliance Evaluation Inspection

VERIZON WIRELESS MOWRY (Continued) **S121777118**

Eval Date: 03-30-2016
Violations Found: Yes
Eval Type: Routine done by local agency
Eval Notes: Not reported
Eval Division: Fremont City Fire Department
Eval Program: HMRRP
Eval Source: CERS,

Affiliation:

Affiliation Type Desc: Parent Corporation
Entity Name: Verizon Wireless [Northern California]
Entity Title: Not reported
Affiliation Address: Not reported
Affiliation City: Not reported
Affiliation State: Not reported
Affiliation Country: Not reported
Affiliation Zip: Not reported
Affiliation Phone: ,

Affiliation Type Desc: Property Owner
Entity Name: LEIGHTON BUSINESS CENTER LLC
Entity Title: Not reported
Affiliation Address: PO Box 5040
Affiliation City: San Jose
Affiliation State: CA
Affiliation Country: United States
Affiliation Zip: 95150
Affiliation Phone: (510) 713-9970,

Affiliation Type Desc: Facility Mailing Address
Entity Name: Mailing Address
Entity Title: Not reported
Affiliation Address: 295 Parkshore Drive
Affiliation City: Folsom
Affiliation State: CA
Affiliation Country: Not reported
Affiliation Zip: 95630
Affiliation Phone: ,

Affiliation Type Desc: Identification Signer
Entity Name: armand delgado
Entity Title: environmental compliance mgr
Affiliation Address: Not reported
Affiliation City: Not reported
Affiliation State: Not reported
Affiliation Country: Not reported
Affiliation Zip: Not reported
Affiliation Phone: ,

Affiliation Type Desc: Operator
Entity Name: Verizon Wireless
Entity Title: Not reported
Affiliation Address: Not reported
Affiliation City: Not reported
Affiliation State: Not reported
Affiliation Country: Not reported
Affiliation Zip: Not reported

VERIZON WIRELESS MOWRY (Continued) **S121777118**

Affiliation Phone:	(866) 694-2415,
Affiliation Type Desc:	CUPA District
Entity Name:	Fremont City Fire Department
Entity Title:	Not reported
Affiliation Address:	P.O. Box 5006
Affiliation City:	Fremont
Affiliation State:	CA
Affiliation Country:	Not reported
Affiliation Zip:	94537-5006
Affiliation Phone:	(510) 494-4279,
Affiliation Type Desc:	Document Preparer
Entity Name:	Steve Skanderson
Entity Title:	Not reported
Affiliation Address:	Not reported
Affiliation City:	Not reported
Affiliation State:	Not reported
Affiliation Country:	Not reported
Affiliation Zip:	Not reported
Affiliation Phone:	,
Affiliation Type Desc:	Environmental Contact
Entity Name:	Environmental Compliance
Entity Title:	Not reported
Affiliation Address:	295 Parkshore Drive
Affiliation City:	Folsom
Affiliation State:	CA
Affiliation Country:	Not reported
Affiliation Zip:	95630
Affiliation Phone:	,
Affiliation Type Desc:	Legal Owner
Entity Name:	Verizon Wireless
Entity Title:	Not reported
Affiliation Address:	295 Parkshore Drive
Affiliation City:	Folsom
Affiliation State:	CA
Affiliation Country:	United States
Affiliation Zip:	95630
Affiliation Phone:	(866) 694-2415,

A8 **FREMONT SURGERY CENTER** **CERS HAZ WASTE** **S121761143**
39350 CIVIC CENTER DR. **CERS** **N/A**
< 1/8 **FREMONT, CA 94538**
1 ft.

Site 5 of 7 in cluster A

Relative: Higher
Actual: 65 ft.

CERS HAZ WASTE:

Name:	FREMONT SURGERY CENTER
Address:	39350 CIVIC CENTER DR.
City,State,Zip:	FREMONT, CA 94538
Site ID:	31725
CERS ID:	10168257
CERS Description:	Hazardous Waste Generator

FREMONT SURGERY CENTER (Continued) **S121761143**

CERS:

Name:	FREMONT SURGERY CENTER
Address:	39350 CIVIC CENTER DR.
City,State,Zip:	FREMONT, CA 94538
Site ID:	31725
CERS ID:	10168257
CERS Description:	Chemical Storage Facilities

Violations:

Site ID:	31725
Site Name:	Fremont Surgery Center
Violation Date:	02-08-2022
Citation:	HSC 6.95 25508(a)(3) - California Health and Safety Code, Chapter 6.95, Section(s) 25508(a)(3)
Violation Description:	Failure to report program data electronically.
Violation Notes:	Add your EPA ID# to the Business Activities section and check "YES" in the Hazardous Waste section "Does your facility generate Hazardous Waste"
Violation Division:	Fremont City Fire Department
Violation Program:	HMRRP
Violation Source:	CERS,

Site ID:	31725
Site Name:	Fremont Surgery Center
Violation Date:	01-15-2019
Citation:	HSC 6.95 25508(a)(1) - California Health and Safety Code, Chapter 6.95, Section(s) 25508(a)(1)
Violation Description:	Failure to complete and electronically submit the Business Activities Page and/or Business Owner Operator Identification Page.
Violation Notes:	Returned to compliance on 03/21/2019. Failure to complete and electronically submit the Business Activities Page and/or Business Owner Operator Identification Page.
Violation Division:	Fremont City Fire Department
Violation Program:	HMRRP
Violation Source:	CERS,

Site ID:	31725
Site Name:	Fremont Surgery Center
Violation Date:	02-08-2022
Citation:	22 CCR 12 66262.34(f) - California Code of Regulations, Title 22, Chapter 12, Section(s) 66262.34(f)
Violation Description:	Failure to properly label hazardous waste accumulation containers and portable tanks with the following requirements: "Hazardous Waste", name and address of the generator, physical and chemical characteristics of the Hazardous Waste, and starting accumulation date.
Violation Notes:	Returned to compliance on 02/08/2022.
Violation Division:	Fremont City Fire Department
Violation Program:	HW
Violation Source:	CERS,

Evaluation:

Eval General Type:	Compliance Evaluation Inspection
Eval Date:	01-15-2019
Violations Found:	Yes
Eval Type:	Routine done by local agency
Eval Notes:	Initial Inspection

FREMONT SURGERY CENTER (Continued) **S121761143**

Eval Division: Fremont City Fire Department
Eval Program: HMRRP
Eval Source: CERS,

Eval General Type: Compliance Evaluation Inspection
Eval Date: 02-08-2022
Violations Found: Yes
Eval Type: Routine done by local agency
Eval Notes: Not reported
Eval Division: Fremont City Fire Department
Eval Program: HMRRP
Eval Source: CERS,

Eval General Type: Compliance Evaluation Inspection
Eval Date: 02-08-2022
Violations Found: Yes
Eval Type: Routine done by local agency
Eval Notes: Business reports hazardous waste in the HMBP HMIS and since they generate Pharma Waste, they will need to add their EPA ID# to the Business Activities section and check \\YES\\ in the Hazardous Waste section \\Does your facility generate Hazardous Waste\\
Eval Division: Fremont City Fire Department
Eval Program: HW
Eval Source: CERS,

Eval General Type: Compliance Evaluation Inspection
Eval Date: 06-21-2016
Violations Found: No
Eval Type: Routine done by local agency
Eval Notes: Not reported
Eval Division: Fremont City Fire Department
Eval Program: HMRRP
Eval Source: CERS,

Eval General Type: Compliance Evaluation Inspection
Eval Date: 06-21-2016
Violations Found: No
Eval Type: Routine done by local agency
Eval Notes: Not reported
Eval Division: Fremont City Fire Department
Eval Program: HW
Eval Source: CERS,

Eval General Type: Other/Unknown
Eval Date: 07-04-2016
Violations Found: No
Eval Type: Other, not routine, done by local agency
Eval Notes: This is a reinspection to my original inspection dated 6/21/16
Eval Division: Fremont City Fire Department
Eval Program: HMRRP
Eval Source: CERS,

Affiliation:
Affiliation Type Desc: Legal Owner
Entity Name: Fremont Ambulatory Surgery
Entity Title: Not reported
Affiliation Address: 39350 Civic Center Drive

FREMONT SURGERY CENTER (Continued) **S121761143**

Affiliation City:	Fremont
Affiliation State:	CA
Affiliation Country:	United States
Affiliation Zip:	94538
Affiliation Phone:	(510) 456-4600,

Affiliation Type Desc:	Operator
Entity Name:	FREMONT SURGERY CTR
Entity Title:	OPERATOR
Affiliation Address:	39350 CIVIC CENTER DRIVE
Affiliation City:	FREMONT
Affiliation State:	CA
Affiliation Country:	Not reported
Affiliation Zip:	Not reported
Affiliation Phone:	,

Affiliation Type Desc:	Property Owner
Entity Name:	Leighton Business Center
Entity Title:	Not reported
Affiliation Address:	39350 Civic Center Drive
Affiliation City:	Fremont
Affiliation State:	CA
Affiliation Country:	United States
Affiliation Zip:	94538
Affiliation Phone:	(510) 456-4660,

Affiliation Type Desc:	Environmental Contact
Entity Name:	John Mazoros
Entity Title:	Administrator
Affiliation Address:	39350 CIVIC CENTER DRIVE
Affiliation City:	FREMONT
Affiliation State:	CA
Affiliation Country:	Not reported
Affiliation Zip:	Not reported
Affiliation Phone:	,

Affiliation Type Desc:	Facility Mailing Address
Entity Name:	Mailing Address
Entity Title:	Not reported
Affiliation Address:	39350 Civic Center Drive
Affiliation City:	Fremont
Affiliation State:	CA
Affiliation Country:	Not reported
Affiliation Zip:	94538
Affiliation Phone:	,

Affiliation Type Desc:	Parent Corporation
Entity Name:	Fremont Surgery Center
Entity Title:	Not reported
Affiliation Address:	Not reported
Affiliation City:	Not reported
Affiliation State:	Not reported
Affiliation Country:	Not reported
Affiliation Zip:	Not reported
Affiliation Phone:	,

Affiliation Type Desc:	Property Owner

FREMONT SURGERY CENTER (Continued) **S121761143**

Entity Name:	LEIGHTON BUSN CTR
Entity Title:	Not reported
Affiliation Address:	39350 CIVIC CENTER DRIVE
Affiliation City:	FREMONT
Affiliation State:	Not reported
Affiliation Country:	Not reported
Affiliation Zip:	Not reported
Affiliation Phone:	,

Affiliation Type Desc:	CUPA District
Entity Name:	Fremont City Fire Department
Entity Title:	Not reported
Affiliation Address:	P.O. Box 5006
Affiliation City:	Fremont
Affiliation State:	CA
Affiliation Country:	Not reported
Affiliation Zip:	94537-5006
Affiliation Phone:	(510) 494-4279,

Affiliation Type Desc:	Environmental Contact
Entity Name:	Kathleen Thim
Entity Title:	Not reported
Affiliation Address:	39350 Civic Center Dr
Affiliation City:	Fremont
Affiliation State:	CA
Affiliation Country:	Not reported
Affiliation Zip:	94538
Affiliation Phone:	,

Affiliation Type Desc:	Facility Owner
Entity Name:	FREMONT AMBULATORY SURGERY
Entity Title:	OWNER
Affiliation Address:	39350 CIVIC CENTER DRIVE
Affiliation City:	FREMONT
Affiliation State:	CA
Affiliation Country:	Not reported
Affiliation Zip:	Not reported
Affiliation Phone:	,

Affiliation Type Desc:	Document Preparer
Entity Name:	Kathleen Thim, RN, BSN, MS
Entity Title:	Not reported
Affiliation Address:	Not reported
Affiliation City:	Not reported
Affiliation State:	Not reported
Affiliation Country:	Not reported
Affiliation Zip:	Not reported
Affiliation Phone:	,

Affiliation Type Desc:	Environmental Contact
Entity Name:	ROBERT ELLIOTT
Entity Title:	MATERIALS MANAGER
Affiliation Address:	39350 CIVIC CENTER DRIVE
Affiliation City:	FREMONT
Affiliation State:	CA
Affiliation Country:	Not reported
Affiliation Zip:	Not reported

FREMONT SURGERY CENTER (Continued) **S121761143**

Affiliation Phone:	,
Affiliation Type Desc:	Identification Signer
Entity Name:	John Mazoros
Entity Title:	Administrator
Affiliation Address:	Not reported
Affiliation City:	Not reported
Affiliation State:	Not reported
Affiliation Country:	Not reported
Affiliation Zip:	Not reported
Affiliation Phone:	,
Affiliation Type Desc:	Operator
Entity Name:	Fremont Surgery Center
Entity Title:	Not reported
Affiliation Address:	Not reported
Affiliation City:	Not reported
Affiliation State:	Not reported
Affiliation Country:	Not reported
Affiliation Zip:	Not reported
Affiliation Phone:	(510) 456-4600,
Name:	FREMONT SURGERY CENTER
Address:	39350 CIVIC CENTER DR.
City,State,Zip:	FREMONT, CA 94538
Site ID:	31725
CERS ID:	110055914845
CERS Description:	US EPA Air Emission Inventory System (EIS)

Violations:

Site ID:	31725
Site Name:	Fremont Surgery Center
Violation Date:	02-08-2022
Citation:	HSC 6.95 25508(a)(3) - California Health and Safety Code, Chapter 6.95, Section(s) 25508(a)(3)
Violation Description:	Failure to report program data electronically.
Violation Notes:	Add your EPA ID# to the Business Activities section and check "YES" in the Hazardous Waste section "Does your facility generate Hazardous Waste"
Violation Division:	Fremont City Fire Department
Violation Program:	HMRRP
Violation Source:	CERS,
Site ID:	31725
Site Name:	Fremont Surgery Center
Violation Date:	01-15-2019
Citation:	HSC 6.95 25508(a)(1) - California Health and Safety Code, Chapter 6.95, Section(s) 25508(a)(1)
Violation Description:	Failure to complete and electronically submit the Business Activities Page and/or Business Owner Operator Identification Page.
Violation Notes:	Returned to compliance on 03/21/2019. Failure to complete and electronically submit the Business Activities Page and/or Business Owner Operator Identification Page.
Violation Division:	Fremont City Fire Department
Violation Program:	HMRRP
Violation Source:	CERS,

FREMONT SURGERY CENTER (Continued) **S121761143**

Site ID: 31725
Site Name: Fremont Surgery Center
Violation Date: 02-08-2022
Citation: 22 CCR 12 66262.34(f) - California Code of Regulations, Title 22, Chapter 12, Section(s) 66262.34(f)
Violation Description: Failure to properly label hazardous waste accumulation containers and portable tanks with the following requirements: "Hazardous Waste", name and address of the generator, physical and chemical characteristics of the Hazardous Waste, and starting accumulation date.
Violation Notes: Returned to compliance on 02/08/2022.
Violation Division: Fremont City Fire Department
Violation Program: HW
Violation Source: CERS,

Evaluation:
Eval General Type: Compliance Evaluation Inspection
Eval Date: 01-15-2019
Violations Found: Yes
Eval Type: Routine done by local agency
Eval Notes: Initial Inspection
Eval Division: Fremont City Fire Department
Eval Program: HMRRP
Eval Source: CERS,

Eval General Type: Compliance Evaluation Inspection
Eval Date: 02-08-2022
Violations Found: Yes
Eval Type: Routine done by local agency
Eval Notes: Not reported
Eval Division: Fremont City Fire Department
Eval Program: HMRRP
Eval Source: CERS,

Eval General Type: Compliance Evaluation Inspection
Eval Date: 02-08-2022
Violations Found: Yes
Eval Type: Routine done by local agency
Eval Notes: Business reports hazardous waste in the HMBP HMIS and since they generate Pharma Waste, they will need to add their EPA ID# to the Business Activities section and check \\YES\\ in the Hazardous Waste section \\Does your facility generate Hazardous Waste\\
Eval Division: Fremont City Fire Department
Eval Program: HW
Eval Source: CERS,

Eval General Type: Compliance Evaluation Inspection
Eval Date: 06-21-2016
Violations Found: No
Eval Type: Routine done by local agency
Eval Notes: Not reported
Eval Division: Fremont City Fire Department
Eval Program: HMRRP
Eval Source: CERS,

Eval General Type: Compliance Evaluation Inspection
Eval Date: 06-21-2016

FREMONT SURGERY CENTER (Continued) **S121761143**

Violations Found: No
Eval Type: Routine done by local agency
Eval Notes: Not reported
Eval Division: Fremont City Fire Department
Eval Program: HW
Eval Source: CERS,

Eval General Type: Other/Unknown
Eval Date: 07-04-2016
Violations Found: No
Eval Type: Other, not routine, done by local agency
Eval Notes: This is a reinspection to my original inspection dated 6/21/16
Eval Division: Fremont City Fire Department
Eval Program: HMRRP
Eval Source: CERS,

Affiliation:
Affiliation Type Desc: Legal Owner
Entity Name: Fremont Ambulatory Surgery
Entity Title: Not reported
Affiliation Address: 39350 Civic Center Drive
Affiliation City: Fremont
Affiliation State: CA
Affiliation Country: United States
Affiliation Zip: 94538
Affiliation Phone: (510) 456-4600,

Affiliation Type Desc: Operator
Entity Name: FREMONT SURGERY CTR
Entity Title: OPERATOR
Affiliation Address: 39350 CIVIC CENTER DRIVE
Affiliation City: FREMONT
Affiliation State: CA
Affiliation Country: Not reported
Affiliation Zip: Not reported
Affiliation Phone: ,

Affiliation Type Desc: Property Owner
Entity Name: Leighton Business Center
Entity Title: Not reported
Affiliation Address: 39350 Civic Center Drive
Affiliation City: Fremont
Affiliation State: CA
Affiliation Country: United States
Affiliation Zip: 94538
Affiliation Phone: (510) 456-4660,

Affiliation Type Desc: Environmental Contact
Entity Name: John Mazoros
Entity Title: Administrator
Affiliation Address: 39350 CIVIC CENTER DRIVE
Affiliation City: FREMONT
Affiliation State: CA
Affiliation Country: Not reported
Affiliation Zip: Not reported
Affiliation Phone: ,

FREMONT SURGERY CENTER (Continued) **S121761143**

Affiliation Type Desc:	Facility Mailing Address
Entity Name:	Mailing Address
Entity Title:	Not reported
Affiliation Address:	39350 Civic Center Drive
Affiliation City:	Fremont
Affiliation State:	CA
Affiliation Country:	Not reported
Affiliation Zip:	94538
Affiliation Phone:	,

Affiliation Type Desc:	Parent Corporation
Entity Name:	Fremont Surgery Center
Entity Title:	Not reported
Affiliation Address:	Not reported
Affiliation City:	Not reported
Affiliation State:	Not reported
Affiliation Country:	Not reported
Affiliation Zip:	Not reported
Affiliation Phone:	,

Affiliation Type Desc:	Property Owner
Entity Name:	LEIGHTON BUSN CTR
Entity Title:	Not reported
Affiliation Address:	39350 CIVIC CENTER DRIVE
Affiliation City:	FREMONT
Affiliation State:	Not reported
Affiliation Country:	Not reported
Affiliation Zip:	Not reported
Affiliation Phone:	,

Affiliation Type Desc:	CUPA District
Entity Name:	Fremont City Fire Department
Entity Title:	Not reported
Affiliation Address:	P.O. Box 5006
Affiliation City:	Fremont
Affiliation State:	CA
Affiliation Country:	Not reported
Affiliation Zip:	94537-5006
Affiliation Phone:	(510) 494-4279,

Affiliation Type Desc:	Environmental Contact
Entity Name:	Kathleen Thim
Entity Title:	Not reported
Affiliation Address:	39350 Civic Center Dr
Affiliation City:	Fremont
Affiliation State:	CA
Affiliation Country:	Not reported
Affiliation Zip:	94538
Affiliation Phone:	,

Affiliation Type Desc:	Facility Owner
Entity Name:	FREMONT AMBULATORY SURGERY
Entity Title:	OWNER
Affiliation Address:	39350 CIVIC CENTER DRIVE
Affiliation City:	FREMONT
Affiliation State:	CA
Affiliation Country:	Not reported

FREMONT SURGERY CENTER (Continued) **S121761143**

Affiliation Zip: Not reported
Affiliation Phone: ,

Affiliation Type Desc: Document Preparer
Entity Name: Kathleen Thim, RN, BSN, MS
Entity Title: Not reported
Affiliation Address: Not reported
Affiliation City: Not reported
Affiliation State: Not reported
Affiliation Country: Not reported
Affiliation Zip: Not reported
Affiliation Phone: ,

Affiliation Type Desc: Environmental Contact
Entity Name: ROBERT ELLIOTT
Entity Title: MATERIALS MANAGER
Affiliation Address: 39350 CIVIC CENTER DRIVE
Affiliation City: FREMONT
Affiliation State: CA
Affiliation Country: Not reported
Affiliation Zip: Not reported
Affiliation Phone: ,

Affiliation Type Desc: Identification Signer
Entity Name: John Mazoros
Entity Title: Administrator
Affiliation Address: Not reported
Affiliation City: Not reported
Affiliation State: Not reported
Affiliation Country: Not reported
Affiliation Zip: Not reported
Affiliation Phone: ,

Affiliation Type Desc: Operator
Entity Name: Fremont Surgery Center
Entity Title: Not reported
Affiliation Address: Not reported
Affiliation City: Not reported
Affiliation State: Not reported
Affiliation Country: Not reported
Affiliation Zip: Not reported
Affiliation Phone: (510) 456-4600,

B9 **BART/FREMONT STATION** **FINDS** **1024654819**
2000 BART WAY **ECHO** **N/A**
< 1/8 **FREMONT, CA 94538**
1 ft.

Site 4 of 4 in cluster B

Relative:
Higher

Actual:
64 ft.

FINDS:
Registry ID: 110070443207

Click Here for FRS Facility Detail Report:

Environmental Interest/Information System:
The Resource Conservation and Recovery Act Information System (RCRAInfo) is EPA's comprehensive information system in support of the

BART/FREMONT STATION (Continued) **1024654819**

Resource Conservation and Recovery Act (RCRA) of 1976 and the Hazardous and Solid Waste Amendments (HSWA) of 1984. It tracks many types of information about generators, transporters, treaters, storers, and disposers of hazardous waste.

Click this hyperlink while viewing on your computer to access additional FINDS: detail in the EDR Site Report.

ECHO:
Envid: 1024654819
Registry ID: 110070443207

DFR URL:
Name: BART/FREMONT STATION
Address: 2000 Bart Way
City,State,Zip: FREMONT, CA 94538

A10 **FREMONT SURGERY CENTER** **FINDS** **1016438154**
39350 CIVIC CENTER DR STE 100 **N/A**
< 1/8 **FREMONT, CA 94538**
1 ft.

Site 6 of 7 in cluster A

Relative: **Higher**
Actual: **65 ft.**

FINDS:
Registry ID: 110055920133

Click Here for FRS Facility Detail Report:

Environmental Interest/Information System:
The California Environmental Reporting System (CERS) is a statewide web-based user and information exchange system to support over 140,000 regulated businesses and over 130 local agencies in electronically collecting and reporting significant hazardous materials, hazardous waste and compliance and enforcement data as mandated by California law. Under oversight by Cal/EPA, certified local governing agencies (Unified Program Agencies - UPAs) consolidate, coordinate and provide consistent regulatory activities for six state and federal environmental programs.
The California Environmental Protection Agency (CalEPA) has recently implemented a new data warehouse system (nSite). This data warehouse combines and merges facility and site information from five different systems managed within CalEPA. The five systems are: California Environmental Reporting System (CERS),EnviroStor, GeoTracker, California Integrated Water Quality System (CIWQS), andToxic Release Inventory (TRI).
Registry ID: 110071754668

Click Here for FRS Facility Detail Report:

Environmental Interest/Information System:

Click this hyperlink while viewing on your computer to access additional FINDS: detail in the EDR Site Report.

A11 **FREMONT AMBULATORY SURGERY CENTER LP DBA FREMONT S** **RCRA NonGen / NLR** **1031780533**
39350 CIVIC CENTER DR STE 100 **CAL000418689**
< 1/8 **FREMONT, CA 94538**
1 ft.

Site 7 of 7 in cluster A

Relative:
Higher

Actual:
65 ft.

RCRA Listings:

Date Form Received by Agency:	20160707
Handler Name:	Fremont Ambulatory Surgery Center Lp Dba Fremont Surgery Center
Handler Address:	39350 Civic Center Dr Ste 100
Handler City,State,Zip:	FREMONT, CA 94538
EPA ID:	CAL000418689
Contact Name:	KATHLEEN THIM
Contact Address:	39350 CIVIC CENTER DR STE 100
Contact City,State,Zip:	FREMONT, CA 94538
Contact Telephone:	510-456-4600
Contact Fax:	510-679-3571
Contact Email:	KTHIM@FREMONTSURGERYCENTER.COM
Contact Title:	Not reported
EPA Region:	09
Land Type:	Not reported
Federal Waste Generator Description:	Not a generator, verified
Non-Notifier:	Not reported
Biennial Report Cycle:	Not reported
Accessibility:	Not reported
Active Site Indicator:	Not reported
State District Owner:	Not reported
State District:	Not reported
Mailing Address:	39350 CIVIC CENTER DR STE 100
Mailing City,State,Zip:	FREMONT, CA 94538
Owner Name:	Medical Center Development Llc
Owner Type:	Other
Operator Name:	Kathleen Thim
Operator Type:	Other
Short-Term Generator Activity:	No
Importer Activity:	No
Mixed Waste Generator:	No
Transporter Activity:	No
Transfer Facility Activity:	No
Recycler Activity with Storage:	No
Small Quantity On-Site Burner Exemption:	No
Smelting Melting and Refining Furnace Exemption:	No
Underground Injection Control:	No
Off-Site Waste Receipt:	No
Universal Waste Indicator:	No
Universal Waste Destination Facility:	No
Federal Universal Waste:	No
Active Site State-Reg Handler:	---
Federal Facility Indicator:	Not reported
Hazardous Secondary Material Indicator:	N
Sub-Part K Indicator:	Not reported
2018 GPRA Permit Baseline:	Not on the Baseline
2018 GPRA Renewals Baseline:	Not on the Baseline
202 GPRA Corrective Action Baseline:	No
Subject to Corrective Action Universe:	No
Non-TSDFs Where RCRA CA has Been Imposed Universe:	No
Corrective Action Priority Ranking:	No NCAPS ranking
Environmental Control Indicator:	No
Institutional Control Indicator:	No

FREMONT AMBULATORY SURGERY CENTER LP DBA FREMONT SURGERY CEN (Continued) 1031780533

Human Exposure Controls Indicator:	N/A
Groundwater Controls Indicator:	N/A
Significant Non-Complier Universe:	No
Unaddressed Significant Non-Complier Universe:	No
Addressed Significant Non-Complier Universe:	No
Significant Non-Complier With a Compliance Schedule Universe:	No
Financial Assurance Required:	Not reported
Handler Date of Last Change:	20250412
Recognized Trader-Importer:	No
Recognized Trader-Exporter:	No
Importer of Spent Lead Acid Batteries:	No
Exporter of Spent Lead Acid Batteries:	No
Recycler Activity Without Storage:	No
Manifest Broker:	No
Sub-Part P Indicator:	No

Handler - Owner Operator:

Owner/Operator Indicator:	Operator
Owner/Operator Name: KATHLEEN THIM	
Legal Status:	Other
Date Became Current:	Not reported
Date Ended Current:	Not reported
Owner/Operator Address:	39350 CIVIC CENTER DR STE 100
Owner/Operator City,State,Zip:	FREMONT, CA 94538
Owner/Operator Telephone:	510-456-4600
Owner/Operator Telephone Ext:	Not reported
Owner/Operator Fax:	Not reported
Owner/Operator Email:	Not reported

Owner/Operator Indicator:	Owner
Owner/Operator Name: MEDICAL CENTER DEVELOPMENT LLC	
Legal Status:	Other
Date Became Current:	Not reported
Date Ended Current:	Not reported
Owner/Operator Address:	1515 GERMANO WAY
Owner/Operator City,State,Zip:	PLEASANTON, CA 94566-2229
Owner/Operator Telephone:	510-701-9800
Owner/Operator Telephone Ext:	Not reported
Owner/Operator Fax:	Not reported
Owner/Operator Email:	Not reported

Historic Generators:

Receive Date:	20160707
Handler Name:	FREMONT AMBULATORY SURGERY CENTER LP DBA FREMONT SURGERY CENTER
Federal Waste Generator Description:	Not a generator, verified
State District Owner:	Not reported
Large Quantity Handler of Universal Waste:	No
Recognized Trader Importer:	Not reported
Recognized Trader Exporter:	Not reported
Spent Lead Acid Battery Importer:	Not reported
Spent Lead Acid Battery Exporter:	Not reported
Current Record:	Yes
Non Storage Recycler Activity:	Not reported
Electronic Manifest Broker:	Not reported

FREMONT AMBULATORY SURGERY CENTER LP DBA FREMONT SURGERY CEN (Continued) **1031780533**

List of NAICS Codes and Descriptions:

NAICS Code:	621491
NAICS Description:	Hmo Medical Centers
NAICS Code:	621493
NAICS Description:	Freestanding Ambulatory Surgical And Emergency Centers

Facility Has Received Notices of Violations:

Violations:	No Violations Found

Evaluation Action Summary:

Evaluations:	No Evaluations Found

C12 **ROBERT & SHITAL CHATWANI** **RCRA NonGen / NLR** **1024745364**
WNW **1800 MOWRY AVE** **CAC002965132**
< 1/8 **FREMONT, CA 94538**
0.006 mi.
31 ft. **Site 1 of 4 in cluster C**

Relative:
Higher

Actual:
61 ft.

RCRA Listings:

Date Form Received by Agency:	20180606
Handler Name:	Robert & Shital Chatwani
Handler Address:	1800 Mowry Ave
Handler City,State,Zip:	FREMONT, CA 94538
EPA ID:	CAC002965132
Contact Name:	ROBERT & SHITAL CHATWANI
Contact Address:	1800 MOWRY AVE
Contact City,State,Zip:	FREMONT, CA 94538
Contact Telephone:	415-377-7772
Contact Fax:	Not reported
Contact Email:	ELIZABETH.GARCIA@SYNERGYCOMPANIES.ORG
Contact Title:	Not reported
EPA Region:	09
Land Type:	Not reported
Federal Waste Generator Description:	Not a generator, verified
Non-Notifier:	Not reported
Biennial Report Cycle:	Not reported
Accessibility:	Not reported
Active Site Indicator:	Handler Activities
State District Owner:	Not reported
State District:	Not reported
Mailing Address:	1800 MOWRY AVE
Mailing City,State,Zip:	FREMONT, CA 94538
Owner Name:	Robert & Shital Chatwani
Owner Type:	Other
Operator Name:	Robert & Shital Chatwani
Operator Type:	Other
Short-Term Generator Activity:	No
Importer Activity:	No
Mixed Waste Generator:	No
Transporter Activity:	No
Transfer Facility Activity:	No
Recycler Activity with Storage:	No
Small Quantity On-Site Burner Exemption:	No
Smelting Melting and Refining Furnace Exemption:	No

ROBERT & SHITAL CHATWANI (Continued) **1024745364**

Underground Injection Control:	No
Off-Site Waste Receipt:	No
Universal Waste Indicator:	Yes
Universal Waste Destination Facility:	Yes
Federal Universal Waste:	No
Active Site State-Reg Handler:	---
Federal Facility Indicator:	Not reported
Hazardous Secondary Material Indicator:	N
Sub-Part K Indicator:	Not reported
2018 GPRA Permit Baseline:	Not on the Baseline
2018 GPRA Renewals Baseline:	Not on the Baseline
202 GPRA Corrective Action Baseline:	No
Subject to Corrective Action Universe:	No
Non-TSDFs Where RCRA CA has Been Imposed Universe:	No
Corrective Action Priority Ranking:	No NCAPS ranking
Environmental Control Indicator:	No
Institutional Control Indicator:	No
Human Exposure Controls Indicator:	N/A
Groundwater Controls Indicator:	N/A
Significant Non-Complier Universe:	No
Unaddressed Significant Non-Complier Universe:	No
Addressed Significant Non-Complier Universe:	No
Significant Non-Complier With a Compliance Schedule Universe:	No
Financial Assurance Required:	Not reported
Handler Date of Last Change:	20180831
Recognized Trader-Importer:	No
Recognized Trader-Exporter:	No
Importer of Spent Lead Acid Batteries:	No
Exporter of Spent Lead Acid Batteries:	No
Recycler Activity Without Storage:	No
Manifest Broker:	No
Sub-Part P Indicator:	No

Handler - Owner Operator:

Owner/Operator Indicator:	Owner
Owner/Operator Name: ROBERT & SHITAL CHATWANI	
Legal Status:	Other
Date Became Current:	Not reported
Date Ended Current:	Not reported
Owner/Operator Address:	1800 MOWRY AVE
Owner/Operator City,State,Zip:	FREMONT, CA 94538
Owner/Operator Telephone:	415-377-7772
Owner/Operator Telephone Ext:	Not reported
Owner/Operator Fax:	Not reported
Owner/Operator Email:	Not reported

Owner/Operator Indicator:	Operator
Owner/Operator Name: ROBERT & SHITAL CHATWANI	
Legal Status:	Other
Date Became Current:	Not reported
Date Ended Current:	Not reported
Owner/Operator Address:	1800 MOWRY AVE
Owner/Operator City,State,Zip:	FREMONT, CA 94538
Owner/Operator Telephone:	415-377-7772
Owner/Operator Telephone Ext:	Not reported
Owner/Operator Fax:	Not reported

ROBERT & SHITAL CHATWANI (Continued) **1024745364**

Owner/Operator Email: Not reported

Historic Generators:
Receive Date: 20180606
Handler Name: ROBERT & SHITAL CHATWANI
Federal Waste Generator Description: Not a generator, verified
State District Owner: Not reported
Large Quantity Handler of Universal Waste: No
Recognized Trader Importer: No
Recognized Trader Exporter: No
Spent Lead Acid Battery Importer: No
Spent Lead Acid Battery Exporter: No
Current Record: Yes
Non Storage Recycler Activity: Not reported
Electronic Manifest Broker: Not reported

List of NAICS Codes and Descriptions:
NAICS Code: 56299
NAICS Description: All Other Waste Management Services

Facility Has Received Notices of Violations:
Violations: No Violations Found

Evaluation Action Summary:
Evaluations: No Evaluations Found

D13 **MOWRY III CLINIC** **RCRA NonGen / NLR** **1026827671**
WSW **1860 MOWRY AVE, STE 400** **E MANIFEST** **CAL000462642**
< 1/8 **FREMONT, CA 94538**
0.011 mi.
60 ft. **Site 1 of 3 in cluster D**

Relative:
Lower

Actual:
55 ft.

RCRA Listings:
Date Form Received by Agency: 20250319
Handler Name: Bay Area Community Health Mowry Iii Clinic
Handler Address: Mowry Ave Ste 400
Handler City,State,Zip: FREMONT, CA 94538
EPA ID: CAL000462642
Contact Name: OMAR RAJA
Contact Address: FREMONT BLVD
Contact City,State,Zip: FREMONT, CA 94538
Contact Telephone: 510-789-9771
Contact Fax: Not reported
Contact Email: COMPLIANCE@BACH.HEALTH
Contact Title: Not reported
EPA Region: 09
Land Type: Other
Federal Waste Generator Description: Not a generator, verified
Non-Notifier: Not reported
Biennial Report Cycle: Not reported
Accessibility: Not reported
Active Site Indicator: Not reported
State District Owner: Not reported
State District: Not reported
Mailing Address: FREMONT BLVD

MOWRY III CLINIC (Continued) **1026827671**

Mailing City,State,Zip:		FREMONT, CA 94538
Owner Name:	Bay Area Community Health	
Owner Type:		Other
Operator Name:	Bay Area Community Health	
Operator Type:		Other
Short-Term Generator Activity:		No
Importer Activity:		No
Mixed Waste Generator:		No
Transporter Activity:		No
Transfer Facility Activity:		No
Recycler Activity with Storage:		No
Small Quantity On-Site Burner Exemption:		No
Smelting Melting and Refining Furnace Exemption:		No
Underground Injection Control:		No
Off-Site Waste Receipt:		No
Universal Waste Indicator:		No
Universal Waste Destination Facility:		No
Federal Universal Waste:		No
Active Site State-Reg Handler:		---
Federal Facility Indicator:		Not reported
Hazardous Secondary Material Indicator:		N
Sub-Part K Indicator:		Not reported
2018 GPRA Permit Baseline:		Not on the Baseline
2018 GPRA Renewals Baseline:		Not on the Baseline
202 GPRA Corrective Action Baseline:		No
Subject to Corrective Action Universe:		No
Non-TSDFs Where RCRA CA has Been Imposed Universe:		No
Corrective Action Priority Ranking:		No NCAPS ranking
Environmental Control Indicator:		No
Institutional Control Indicator:		No
Human Exposure Controls Indicator:		N/A
Groundwater Controls Indicator:		N/A
Significant Non-Complier Universe:		No
Unaddressed Significant Non-Complier Universe:		No
Addressed Significant Non-Complier Universe:		No
Significant Non-Complier With a Compliance Schedule Universe:		No
Financial Assurance Required:		Not reported
Handler Date of Last Change:		20250424
Recognized Trader-Importer:		No
Recognized Trader-Exporter:		No
Importer of Spent Lead Acid Batteries:		No
Exporter of Spent Lead Acid Batteries:		No
Recycler Activity Without Storage:		No
Manifest Broker:		No
Sub-Part P Indicator:		No

Handler - Owner Operator:

Owner/Operator Indicator:	Owner
Owner/Operator Name: BAY AREA COMMUNITY HEALTH	
Legal Status:	Other
Date Became Current:	Not reported
Date Ended Current:	Not reported
Owner/Operator Address:	40910 FREMONT BLVD
Owner/Operator City,State,Zip:	FREMONT, CA 94538
Owner/Operator Telephone:	510-252-6867
Owner/Operator Telephone Ext:	Not reported

MOWRY III CLINIC (Continued) **1026827671**

Owner/Operator Fax: Not reported
Owner/Operator Email: Not reported

Owner/Operator Indicator: Operator
Owner/Operator Name: BAY AREA COMMUNITY HEALTH
Legal Status: Other
Date Became Current: Not reported
Date Ended Current: Not reported
Owner/Operator Address: 40910 FREMONT BLVD
Owner/Operator City,State,Zip: FREMONT, CA 94538
Owner/Operator Telephone: 510-290-9470
Owner/Operator Telephone Ext: Not reported
Owner/Operator Fax: Not reported
Owner/Operator Email: Not reported

Owner/Operator Indicator: Owner
Owner/Operator Name: BAY AREA COMMUNITY HEALTH
Legal Status: Other
Date Became Current: Not reported
Date Ended Current: Not reported
Owner/Operator Address: 40910 FREMONT BLVD
Owner/Operator City,State,Zip: FREMONT, CA 94538
Owner/Operator Telephone: 510-290-9470
Owner/Operator Telephone Ext: Not reported
Owner/Operator Fax: Not reported
Owner/Operator Email: Not reported

Owner/Operator Indicator: Operator
Owner/Operator Name: BAY AREA COMMUNITY HEALTH
Legal Status: Other
Date Became Current: Not reported
Date Ended Current: Not reported
Owner/Operator Address: 40910 FREMONT BLVD
Owner/Operator City,State,Zip: FREMONT, CA 94538
Owner/Operator Telephone: 510-252-6846
Owner/Operator Telephone Ext: Not reported
Owner/Operator Fax: Not reported
Owner/Operator Email: Not reported

Owner/Operator Indicator: Owner
Owner/Operator Name: BAY AREA COMMUNITY HEALTH
Legal Status: Other
Date Became Current: Not reported
Date Ended Current: Not reported
Owner/Operator Address: 40910 FREMONT BLVD
Owner/Operator City,State,Zip: FREMONT, CA 94538
Owner/Operator Telephone: 510-290-9470
Owner/Operator Telephone Ext: Not reported
Owner/Operator Fax: Not reported
Owner/Operator Email: Not reported

Owner/Operator Indicator: Operator
Owner/Operator Name: BAY AREA COMMUNITY HEALTH
Legal Status: Other
Date Became Current: Not reported
Date Ended Current: Not reported
Owner/Operator Address: 40910 FREMONT BLVD

MOWRY III CLINIC (Continued) **1026827671**

Owner/Operator City,State,Zip: FREMONT, CA 94538
Owner/Operator Telephone: 510-290-9470
Owner/Operator Telephone Ext: Not reported
Owner/Operator Fax: Not reported
Owner/Operator Email: Not reported

Owner/Operator Indicator: Operator
Owner/Operator Name: TAMMY ALVAREZ
Legal Status: Other
Date Became Current: Not reported
Date Ended Current: Not reported
Owner/Operator Address: 40910 FREMONT BLVD
Owner/Operator City,State,Zip: FREMONT, CA 94538
Owner/Operator Telephone: 510-252-6867
Owner/Operator Telephone Ext: Not reported
Owner/Operator Fax: Not reported
Owner/Operator Email: Not reported

Owner/Operator Indicator: Owner
Owner/Operator Name: BAY AREA COMMUNITY HEALTH
Legal Status: Other
Date Became Current: Not reported
Date Ended Current: Not reported
Owner/Operator Address: 40910 FREMONT BLVD
Owner/Operator City,State,Zip: FREMONT, CA 94538
Owner/Operator Telephone: 510-290-9470
Owner/Operator Telephone Ext: Not reported
Owner/Operator Fax: Not reported
Owner/Operator Email: Not reported

Historic Generators:
Receive Date: 20210520
Handler Name: BAY AREA COMMUNITY HEALTH MOWRY III CLINIC
Federal Waste Generator Description: Not a generator, verified
State District Owner: Not reported
Large Quantity Handler of Universal Waste: No
Recognized Trader Importer: No
Recognized Trader Exporter: No
Spent Lead Acid Battery Importer: No
Spent Lead Acid Battery Exporter: No
Current Record: No
Non Storage Recycler Activity: No
Electronic Manifest Broker: No

Receive Date: 20230310
Handler Name: BAY AREA COMMUNITY HEALTH MOWRY III CLINIC
Federal Waste Generator Description: Not a generator, verified
State District Owner: Not reported
Large Quantity Handler of Universal Waste: No
Recognized Trader Importer: No
Recognized Trader Exporter: No
Spent Lead Acid Battery Importer: No
Spent Lead Acid Battery Exporter: No
Current Record: No
Non Storage Recycler Activity: No
Electronic Manifest Broker: No

MOWRY III CLINIC (Continued) **1026827671**

Receive Date: 20240205
Handler Name: BAY AREA COMMUNITY HEALTH MOWRY III CLINIC
Federal Waste Generator Description: Not a generator, verified
State District Owner: Not reported
Large Quantity Handler of Universal Waste: No
Recognized Trader Importer: No
Recognized Trader Exporter: No
Spent Lead Acid Battery Importer: No
Spent Lead Acid Battery Exporter: No
Current Record: No
Non Storage Recycler Activity: No
Electronic Manifest Broker: No

Receive Date: 20250319
Handler Name: BAY AREA COMMUNITY HEALTH MOWRY III CLINIC
Federal Waste Generator Description: Not a generator, verified
State District Owner: Not reported
Large Quantity Handler of Universal Waste: No
Recognized Trader Importer: No
Recognized Trader Exporter: No
Spent Lead Acid Battery Importer: No
Spent Lead Acid Battery Exporter: No
Current Record: Yes
Non Storage Recycler Activity: No
Electronic Manifest Broker: No

List of NAICS Codes and Descriptions:
NAICS Code: 621493
NAICS Description: Freestanding Ambulatory Surgical And Emergency Centers

Facility Has Received Notices of Violations:
Violations: No Violations Found

Evaluation Action Summary:
Evaluations: No Evaluations Found

E MANIFEST:
Manifest Tracking Number: 200940477CLE
Last Updated Date: 20241021
Shipped Date: 20240923
Received Date: 20241010
Manifest Status: Signed
Submission Type: DataImage5Copy
Origin Type: Service
Generator EPA ID: CAL000462642
Generator Name: Mowry Iii Clinic
Generator Location Street Number: 1860
Generator Location Street 1: 1860 MOWRY AVE, STE 400
Generator Location Street 2: Not reported
Generator Location City: FREMONT
Generator Location State: CA
Generator Location Zip: 94538
Generator Mail Street Number: Not reported
Generator Mail Street 1: 1860 MOWRY AVE, STE 400

MOWRY III CLINIC (Continued) **1026827671**

Generator Mail Street 2:	Not reported
Generator Mail City:	FREMONT
Generator Mail Zip:	94538
Generator Mail State:	CA
Generator Contact Company Name:	Not reported
Designated Facility EPA ID:	NVD980895338
Designated Facility Name:	21st Century Environmental Mgmt Of Nv, Llc
Designated Facility Mail Street Number:	2095
Designated Facility Mail Street 1:	Not reported
Designated Facility Mail Street 2:	NEWLANDS DR. EAST
Designated Facility Mail City:	FERNLEY
Designated Facility Mail Zip:	89436
Designated Facility Mail State:	NV
Designated Facility Location Street Number:	2095
Designated Facility Location Street 1:	NEWLANDS DR. EAST
Designated Facility Location Street 2:	Not reported
Designated Facility Location City:	FERNLEY
Designated Facility Location Zip:	89436
Designated Facility Location State:	NV
Designated Facility Contact Company Name:	Not reported
Manifest Residue Indicator:	N
Rejection Indicator:	N

Transporter:

Manifest Tracking Number:	200940477CLE
Transporter Line Number:	1
Transporter EPA ID:	MNS000110924
Transporter Name:	Clean Earth Specialty Waste Solutions,

Waste Line:

Manifest Tracking Number:	200940477CLE
Waste Line Number:	1
U.S. DOT Hazardous Indicator:	Y
U.S. DOT ID Number:	UN3248
U.S. DOT Description:	Un3248, Waste Medicine, Liquid, Flammable, Toxic, N.O.S. (Alcohol, Phenol), 3 (6.1), Pg-Ii,Rq(D009 = 1 Lb)
Non-Hazardous Waste Description:	Not reported
Number of Containers:	3
Container Type Code:	DF
Container Type Description:	Fiberboard or plastic drums, barrels, kegs
Waste Quantity:	273
Quantity Unit of Measure Code:	P
Quantity Unit of Measure Description:	Pounds
Waste Quantity, in Tons:	0.1365
Acute Waste Quantity, in Tons:	0
Non-Acute Waste Quantity, in Tons:	0.1365
Waste Quantity, in Kilograms:	123.8096
Acute Waste Quantity, in Kilograms:	0
Non-Acute Waste Quantity, in Kilorgrams:	123.809595
Management Method Code:	H141
Management Method Description:	STORAGE, BULKING AND/OR TRANSFER OFF SITE
Waste Residue Indicator:	N
Quantity Discrepancy Indicator:	N
Waste Type Discrepancy Indicator:	N
Waste Density:	Not reported
Waste Density Unit of Measure Code:	Not reported

MOWRY III CLINIC (Continued) **1026827671**

Waste Density Unit of Measure Description:	Not reported
Form Code:	Not reported
Form Code Description:	Not reported
Source Code:	Not reported
Source Code Description:	Not reported
Waste Minimization Code:	Not reported
Waste Minimization Code Description:	Not reported
Consent Number:	Not reported
EPA Waste Indicator:	Y
Federal Waste Codes:	D001, D005, D007, D009, D010
Quantity Haz Kg:	123.809595
Quantity Haz Tons:	0.1365
Quantity Non Haz Kg:	0
Quantity Non Haz Tons:	0
State Waste Codes:	CA-311

D14 **LINDENWOOD RX INC DBA LIRX** **RCRA NonGen / NLR** **1024862123**
WSW **1860 MOWRY AVE STE 102** **CAL000430633**
< 1/8 **FREMONT, CA 94538**
0.011 mi.
60 ft. **Site 2 of 3 in cluster D**

Relative:
Lower

Actual:
55 ft.

RCRA Listings:

Date Form Received by Agency:		20170913
Handler Name:		Lindenwood Rx Inc Dba Lirx
Handler Address:		1860 Mowry Ave Ste 102
Handler City,State,Zip:		FREMONT, CA 94538
EPA ID:		CAL000430633
Contact Name:		NIKHIL PATEL
Contact Address:		1860 MOWRY AVE STE 102
Contact City,State,Zip:		FREMONT, CA 94538
Contact Telephone:		510-509-2123
Contact Fax:		510-358-2662
Contact Email:		NIKHIL@GOLIRX.COM
Contact Title:		Not reported
EPA Region:		09
Land Type:		Not reported
Federal Waste Generator Description:		Not a generator, verified
Non-Notifier:		Not reported
Biennial Report Cycle:		Not reported
Accessibility:		Not reported
Active Site Indicator:		Handler Activities
State District Owner:		Not reported
State District:		Not reported
Mailing Address:		1860 MOWRY AVE STE 102
Mailing City,State,Zip:		FREMONT, CA 94538
Owner Name:	Lindenwood Rx Inc	
Owner Type:		Other
Operator Name:	Nikhil Patel	
Operator Type:		Other
Short-Term Generator Activity:		No
Importer Activity:		No
Mixed Waste Generator:		No
Transporter Activity:		No
Transfer Facility Activity:		No
Recycler Activity with Storage:		No
Small Quantity On-Site Burner Exemption:		No
Smelting Melting and Refining Furnace Exemption:		No

LINDENWOOD RX INC DBA LIRX (Continued) **1024862123**

Underground Injection Control:	No
Off-Site Waste Receipt:	No
Universal Waste Indicator:	Yes
Universal Waste Destination Facility:	Yes
Federal Universal Waste:	No
Active Site State-Reg Handler:	---
Federal Facility Indicator:	Not reported
Hazardous Secondary Material Indicator:	N
Sub-Part K Indicator:	Not reported
2018 GPRA Permit Baseline:	Not on the Baseline
2018 GPRA Renewals Baseline:	Not on the Baseline
202 GPRA Corrective Action Baseline:	No
Subject to Corrective Action Universe:	No
Non-TSDFs Where RCRA CA has Been Imposed Universe:	No
Corrective Action Priority Ranking:	No NCAPS ranking
Environmental Control Indicator:	No
Institutional Control Indicator:	No
Human Exposure Controls Indicator:	N/A
Groundwater Controls Indicator:	N/A
Significant Non-Complier Universe:	No
Unaddressed Significant Non-Complier Universe:	No
Addressed Significant Non-Complier Universe:	No
Significant Non-Complier With a Compliance Schedule Universe:	No
Financial Assurance Required:	Not reported
Handler Date of Last Change:	20180907
Recognized Trader-Importer:	No
Recognized Trader-Exporter:	No
Importer of Spent Lead Acid Batteries:	No
Exporter of Spent Lead Acid Batteries:	No
Recycler Activity Without Storage:	No
Manifest Broker:	No
Sub-Part P Indicator:	No

Handler - Owner Operator:

Owner/Operator Indicator:	Owner
Owner/Operator Name: LINDENWOOD RX INC	
Legal Status:	Other
Date Became Current:	Not reported
Date Ended Current:	Not reported
Owner/Operator Address:	1380 LORING AVE
Owner/Operator City,State,Zip:	NEW YORD, NY 11208
Owner/Operator Telephone:	718-277-0898
Owner/Operator Telephone Ext:	Not reported
Owner/Operator Fax:	Not reported
Owner/Operator Email:	Not reported

Owner/Operator Indicator:	Operator
Owner/Operator Name: NIKHIL PATEL	
Legal Status:	Other
Date Became Current:	Not reported
Date Ended Current:	Not reported
Owner/Operator Address:	1860 MOWRY AVE STE 102
Owner/Operator City,State,Zip:	FREMONT, CA 94538
Owner/Operator Telephone:	510-509-2123
Owner/Operator Telephone Ext:	Not reported
Owner/Operator Fax:	Not reported

LINDENWOOD RX INC DBA LIRX (Continued) **1024862123**

Owner/Operator Email: Not reported

Historic Generators:
Receive Date: 20170913
Handler Name: LINDENWOOD RX INC DBA LIRX
Federal Waste Generator Description: Not a generator, verified
State District Owner: Not reported
Large Quantity Handler of Universal Waste: No
Recognized Trader Importer: No
Recognized Trader Exporter: No
Spent Lead Acid Battery Importer: No
Spent Lead Acid Battery Exporter: No
Current Record: Yes
Non Storage Recycler Activity: Not reported
Electronic Manifest Broker: Not reported

List of NAICS Codes and Descriptions:
NAICS Code: 44611
NAICS Description: Pharmacies And Drug Stores

Facility Has Received Notices of Violations:
Violations: No Violations Found

Evaluation Action Summary:
Evaluations: No Evaluations Found

D15 **BAY AREA COMMUNITY HEALTH - MOWRY III CLINIC** **CERS HAZ WASTE** **S124918258**
WSW **1860 MOWRY AVE STE 400** **HWTS** **N/A**
< 1/8 **FREMONT, CA 94538**
0.011 mi.
60 ft. **Site 3 of 3 in cluster D**

Relative:
Lower
Actual:
55 ft.

CERS HAZ WASTE:
Name: BAY AREA COMMUNITY HEALTH - MOWRY III CLINIC
Address: 1860 MOWRY AVE STE 400
City,State,Zip: FREMONT, CA 94538
Site ID: 576206
CERS ID: 10873738
CERS Description: Hazardous Waste Generator

Evaluation:
Eval General Type: Other/Unknown
Eval Date: 08-18-2023
Violations Found: No
Eval Type: Other, not routine, done by local agency
Eval Notes: All violations have been corrected and no further action is required. Issue 2023 invoice for permits.
Eval Division: Fremont City Fire Department
Eval Program: HW
Eval Source: CERS,

Eval General Type: Compliance Evaluation Inspection
Eval Date: 02-17-2023
Violations Found: No
Eval Type: Routine done by local agency

BAY AREA COMMUNITY HEALTH - MOWRY III CLINIC (Continued) **S124918258**

Eval Notes: Fremont Fire on site to perform a new business inspection. Complete the following within 30 days: Identify the Hazardous Waste Storage Area with proper signage on the door. Cal EPA ID, CAL000462642, is inactive. Complete DTSC Form 1358 and email to DTSC to activate. Please note that a Federal EPA ID will be required if the facility generates more than 2.2lbs of acutely hazardous waste per calendar month. The facility is in the process of switching to a new hazardous waste hauler and has been advised to work with Stericyle to assure that RCRA waste (if generated) is stored separately from pharmaceutical/non-RCRA waste and train all employees as needed.
Eval Division: Fremont City Fire Department
Eval Program: HW
Eval Source: CERS,

Affiliation:

Affiliation Type Desc: Document Preparer
Entity Name: MIKE WONG
Entity Title: Not reported
Affiliation Address: Not reported
Affiliation City: Not reported
Affiliation State: Not reported
Affiliation Country: Not reported
Affiliation Zip: Not reported
Affiliation Phone: ,

Affiliation Type Desc: Operator
Entity Name: Bay Area Community Health
Entity Title: Not reported
Affiliation Address: Not reported
Affiliation City: Not reported
Affiliation State: Not reported
Affiliation Country: Not reported
Affiliation Zip: Not reported
Affiliation Phone: (510) 252-5882,

Affiliation Type Desc: Property Owner
Entity Name: Deccan Pacific Partners, LP1
Entity Title: Not reported
Affiliation Address: 1860 Mowry Ave Ste 302
Affiliation City: Fremont
Affiliation State: CA
Affiliation Country: United States
Affiliation Zip: 94538
Affiliation Phone: (510) 284-4100,

Affiliation Type Desc: CUPA District
Entity Name: Fremont City Fire Department
Entity Title: Not reported
Affiliation Address: P.O. Box 5006
Affiliation City: Fremont
Affiliation State: CA
Affiliation Country: Not reported
Affiliation Zip: 94537-5006
Affiliation Phone: (510) 494-4279,

Affiliation Type Desc: Environmental Contact
Entity Name: COMPLIANCE DEPARTMENT

BAY AREA COMMUNITY HEALTH - MOWRY III CLINIC (Continued) **S124918258**

Entity Title:	Not reported
Affiliation Address:	40910 Fremont Blvd.
Affiliation City:	Fremont
Affiliation State:	CA
Affiliation Country:	Not reported
Affiliation Zip:	94538
Affiliation Phone:	,

Affiliation Type Desc:	Facility Mailing Address
Entity Name:	Mailing Address
Entity Title:	Not reported
Affiliation Address:	40910 Fremont Blvd.
Affiliation City:	Fremont
Affiliation State:	CA
Affiliation Country:	Not reported
Affiliation Zip:	94538
Affiliation Phone:	,

Affiliation Type Desc:	Identification Signer
Entity Name:	Mike Wong
Entity Title:	Consultant
Affiliation Address:	Not reported
Affiliation City:	Not reported
Affiliation State:	Not reported
Affiliation Country:	Not reported
Affiliation Zip:	Not reported
Affiliation Phone:	,

Affiliation Type Desc:	Legal Owner
Entity Name:	Bay Area Community Health
Entity Title:	Not reported
Affiliation Address:	40910 Fremont Blvd.
Affiliation City:	Fremont
Affiliation State:	CA
Affiliation Country:	United States
Affiliation Zip:	94538
Affiliation Phone:	(510) 252-5882,

Affiliation Type Desc:	Parent Corporation
Entity Name:	Bay Area Community Health
Entity Title:	Not reported
Affiliation Address:	Not reported
Affiliation City:	Not reported
Affiliation State:	Not reported
Affiliation Country:	Not reported
Affiliation Zip:	Not reported
Affiliation Phone:	,

HWTS:

Name:	BAY AREA COMMUNITY HEALTH MOWRY III CLINIC
Address:	1860 MOWRY AVE STE 400
Address 2:	Not reported
City,State,Zip:	FREMONT, CA 94538
EPA ID:	CAL000462642
Inactive Date:	Not reported
Create Date:	05/20/2021

BAY AREA COMMUNITY HEALTH - MOWRY III CLINIC (Continued) **S124918258**

Last Act Date:	Not reported
Mailing Name:	Not reported
Mailing Address:	40910 FREMONT BLVD
Mailing Address 2:	Not reported
Mailing City,State,Zip:	FREMONT, CA 94538
Owner Name:	BAY AREA COMMUNITY HEALTH
Owner Address:	40910 FREMONT BLVD
Owner Address 2:	Not reported
Owner City,State,Zip:	FREMONT, CA 94538
Owner Phone:	Not reported
Owner Fax:	Not reported
Contact Name:	TINA
Contact Address:	40910 FREMONT BLVD
Contact Address 2:	Not reported
City,State,Zip:	FREMONT, CA 94538
Contact Phone:	Not reported
Contact Fax:	Not reported
Facility Status:	Active
Facility Type:	PERMANENT
Category:	STATE
Latitude:	37.55829601
Longitude:	-121.978536

NAICS:

EPA ID:	CAL000462642
Create Date:	2021-05-20 11:36:13.723
NAICS Code:	621493
NAICS Description:	Freestanding Ambulatory Surgical and Emergency Centers
Issued EPA ID Date:	2021-05-20 11:36:13.71300
Inactive Date:	Not reported
Facility Name:	BAY AREA COMMUNITY HEALTH MOWRY III CLINIC
Facility Address:	1860 MOWRY AVE STE 400
Facility Address 2:	Not reported
Facility City:	FREMONT
Facility County:	Not reported
Facility State:	CA
Facility Zip:	94538

Name:	LINDENWOOD RX INC DBA LIRX
Address:	1860 MOWRY AVE STE 102
Address 2:	Not reported
City,State,Zip:	FREMONT, CA 94538
EPA ID:	CAL000430633
Inactive Date:	06/30/2020
Create Date:	09/13/2017
Last Act Date:	Not reported
Mailing Name:	Not reported
Mailing Address:	1860 MOWRY AVE STE 102
Mailing Address 2:	Not reported
Mailing City,State,Zip:	FREMONT, CA 94538
Owner Name:	LINDENWOOD RX INC
Owner Address:	1380 LORING AVE
Owner Address 2:	Not reported
Owner City,State,Zip:	NEW YORD, NY 11208
Owner Phone:	Not reported
Owner Fax:	Not reported
Contact Name:	NIKHIL PATEL

BAY AREA COMMUNITY HEALTH - MOWRY III CLINIC (Continued) **S124918258**

Contact Address:	1860 MOWRY AVE STE 102
Contact Address 2:	Not reported
City,State,Zip:	FREMONT, CA 94538
Contact Phone:	Not reported
Contact Fax:	Not reported
Facility Status:	Inactive
Facility Type:	PERMANENT
Category:	STATE
Latitude:	37.558296
Longitude:	-121.9786875

NAICS:

EPA ID:	CAL000430633
Create Date:	2017-09-13 10:40:17.187
NAICS Code:	44611
NAICS Description:	Pharmacies and Drug Stores
Issued EPA ID Date:	2017-09-13 10:40:17.18000
Inactive Date:	2020-06-30 00:00:00
Facility Name:	LINDENWOOD RX INC DBA LIRX
Facility Address:	1860 MOWRY AVE STE 102
Facility Address 2:	Not reported
Facility City:	FREMONT
Facility County:	Not reported
Facility State:	CA
Facility Zip:	94538

C16 **CUSHMAN & WAKEFIELD INC** **RCRA NonGen / NLR** **1031471654**
West **1900 MOWRY AVENUE** **CAC003314985**
< 1/8 **FREMONT, CA 94538**
0.039 mi.
207 ft. **Site 2 of 4 in cluster C**

Relative:
Higher

Actual:
57 ft.

RCRA Listings:

Date Form Received by Agency:	20250219
Handler Name:	Cushman & Wakefield Inc
Handler Address:	1900 Mowry Avenue
Handler City,State,Zip:	FREMONT, CA 94538
EPA ID:	CAC003314985
Contact Name:	CANDIS GREENE
Contact Address:	1900 MOWRY AVENUE
Contact City,State,Zip:	FREMONT, CA 94538
Contact Telephone:	510-549-6514
Contact Fax:	Not reported
Contact Email:	CANDIS.GREENE@CUSHWAKE.COM
Contact Title:	Not reported
EPA Region:	09
Land Type:	Not reported
Federal Waste Generator Description:	Not a generator, verified
Non-Notifier:	Not reported
Biennial Report Cycle:	Not reported
Accessibility:	Not reported
Active Site Indicator:	Not reported
State District Owner:	Not reported
State District:	Not reported
Mailing Address:	Not reported
Mailing City,State,Zip:	Not reported
Owner Name:	Not reported

CUSHMAN & WAKEFIELD INC (Continued) **1031471654**

Owner Type:	Not reported
Operator Name:	Not reported
Operator Type:	Not reported
Short-Term Generator Activity:	No
Importer Activity:	No
Mixed Waste Generator:	No
Transporter Activity:	No
Transfer Facility Activity:	No
Recycler Activity with Storage:	No
Small Quantity On-Site Burner Exemption:	No
Smelting Melting and Refining Furnace Exemption:	No
Underground Injection Control:	No
Off-Site Waste Receipt:	No
Universal Waste Indicator:	No
Universal Waste Destination Facility:	No
Federal Universal Waste:	No
Active Site State-Reg Handler:	---
Federal Facility Indicator:	Not reported
Hazardous Secondary Material Indicator:	N
Sub-Part K Indicator:	Not reported
2018 GPRA Permit Baseline:	Not on the Baseline
2018 GPRA Renewals Baseline:	Not on the Baseline
202 GPRA Corrective Action Baseline:	No
Subject to Corrective Action Universe:	No
Non-TSDFs Where RCRA CA has Been Imposed Universe:	No
Corrective Action Priority Ranking:	No NCAPS ranking
Environmental Control Indicator:	No
Institutional Control Indicator:	No
Human Exposure Controls Indicator:	N/A
Groundwater Controls Indicator:	N/A
Significant Non-Complier Universe:	No
Unaddressed Significant Non-Complier Universe:	No
Addressed Significant Non-Complier Universe:	No
Significant Non-Complier With a Compliance Schedule Universe:	No
Financial Assurance Required:	Not reported
Handler Date of Last Change:	20250310
Recognized Trader-Importer:	No
Recognized Trader-Exporter:	No
Importer of Spent Lead Acid Batteries:	No
Exporter of Spent Lead Acid Batteries:	No
Recycler Activity Without Storage:	No
Manifest Broker:	No
Sub-Part P Indicator:	No

Handler - Owner Operator:

Owner/Operator Indicator:	Operator
Owner/Operator Name: CANDIS GREENE	
Legal Status:	Other
Date Became Current:	Not reported
Date Ended Current:	Not reported
Owner/Operator Address:	1900 MOWRY AVENUE
Owner/Operator City,State,Zip:	FREMONT, CA 94538
Owner/Operator Telephone:	510-549-6514
Owner/Operator Telephone Ext:	Not reported
Owner/Operator Fax:	Not reported
Owner/Operator Email:	Not reported

CUSHMAN & WAKEFIELD INC (Continued) **1031471654**

Owner/Operator Indicator: Owner
Owner/Operator Name: CUSHMAN & WAKEFIELD INC
Legal Status: Other
Date Became Current: Not reported
Date Ended Current: Not reported
Owner/Operator Address: 51 WEST 52ND STREET
Owner/Operator City,State,Zip: NEW YORK, NY 10019
Owner/Operator Telephone: 510-549-6514
Owner/Operator Telephone Ext: Not reported
Owner/Operator Fax: Not reported
Owner/Operator Email: Not reported

Historic Generators:
Receive Date: 20241119
Handler Name: CUSHMAN & WAKEFIELD INC
Federal Waste Generator Description: Not a generator, verified
State District Owner: Not reported
Large Quantity Handler of Universal Waste: No
Recognized Trader Importer: No
Recognized Trader Exporter: No
Spent Lead Acid Battery Importer: No
Spent Lead Acid Battery Exporter: No
Current Record: No
Non Storage Recycler Activity: No
Electronic Manifest Broker: No

Receive Date: 20250219
Handler Name: CUSHMAN & WAKEFIELD INC
Federal Waste Generator Description: Not a generator, verified
State District Owner: Not reported
Large Quantity Handler of Universal Waste: No
Recognized Trader Importer: No
Recognized Trader Exporter: No
Spent Lead Acid Battery Importer: No
Spent Lead Acid Battery Exporter: No
Current Record: Yes
Non Storage Recycler Activity: No
Electronic Manifest Broker: No

List of NAICS Codes and Descriptions:
NAICS Code: 531110
NAICS Description: Lessors Of Residential Buildings And Dwellings

Facility Has Received Notices of Violations:
Violations: No Violations Found

Evaluation Action Summary:
Evaluations: No Evaluations Found

C17 West < 1/8 0.039 mi. 207 ft. | **WASHINGTON TOWNSHIP MEDICAL FOUNDATION** | **RCRA NonGen / NLR** | **1031060510**
1900 MOWRY AVE | **CAC003288453**
FREMONT, CA 94538

Site 3 of 4 in cluster C

Relative: Higher

Actual: 57 ft.

RCRA Listings:

Date Form Received by Agency:		20240821
Handler Name:		Washington Township Medical Foundation
Handler Address:		1900 Mowry Ave
Handler City,State,Zip:		FREMONT, CA 94538
EPA ID:		CAC003288453
Contact Name:		CANDIS GREENE
Contact Address:		1900 MOWRY AVE
Contact City,State,Zip:		FREMONT, CA 94538
Contact Telephone:		510-549-6514
Contact Fax:		Not reported
Contact Email:		CANDIS.GREENE@CUSHWAKE.COM
Contact Title:		Not reported
EPA Region:		09
Land Type:		Not reported
Federal Waste Generator Description:		Not a generator, verified
Non-Notifier:		Not reported
Biennial Report Cycle:		Not reported
Accessibility:		Not reported
Active Site Indicator:		Not reported
State District Owner:		Not reported
State District:		Not reported
Mailing Address:		Not reported
Mailing City,State,Zip:		Not reported
Owner Name:	Not reported	
Owner Type:		Not reported
Operator Name:	Not reported	
Operator Type:		Not reported
Short-Term Generator Activity:		No
Importer Activity:		No
Mixed Waste Generator:		No
Transporter Activity:		No
Transfer Facility Activity:		No
Recycler Activity with Storage:		No
Small Quantity On-Site Burner Exemption:		No
Smelting Melting and Refining Furnace Exemption:		No
Underground Injection Control:		No
Off-Site Waste Receipt:		No
Universal Waste Indicator:		No
Universal Waste Destination Facility:		No
Federal Universal Waste:		No
Active Site State-Reg Handler:		---
Federal Facility Indicator:		Not reported
Hazardous Secondary Material Indicator:		N
Sub-Part K Indicator:		Not reported
2018 GPRA Permit Baseline:		Not on the Baseline
2018 GPRA Renewals Baseline:		Not on the Baseline
202 GPRA Corrective Action Baseline:		No
Subject to Corrective Action Universe:		No
Non-TSDFs Where RCRA CA has Been Imposed Universe:		No
Corrective Action Priority Ranking:		No NCAPS ranking
Environmental Control Indicator:		No
Institutional Control Indicator:		No

WASHINGTON TOWNSHIP MEDICAL FOUNDATION (Continued) **1031060510**

Human Exposure Controls Indicator:	N/A
Groundwater Controls Indicator:	N/A
Significant Non-Complier Universe:	No
Unaddressed Significant Non-Complier Universe:	No
Addressed Significant Non-Complier Universe:	No
Significant Non-Complier With a Compliance Schedule Universe:	No
Financial Assurance Required:	Not reported
Handler Date of Last Change:	20240919
Recognized Trader-Importer:	No
Recognized Trader-Exporter:	No
Importer of Spent Lead Acid Batteries:	No
Exporter of Spent Lead Acid Batteries:	No
Recycler Activity Without Storage:	No
Manifest Broker:	No
Sub-Part P Indicator:	No

Handler - Owner Operator:

Owner/Operator Indicator:	Operator
Owner/Operator Name: CANDIS GREENE	
Legal Status:	Other
Date Became Current:	Not reported
Date Ended Current:	Not reported
Owner/Operator Address:	1900 MOWRY AVE
Owner/Operator City,State,Zip:	FREMONT, CA 94538
Owner/Operator Telephone:	510-549-6514
Owner/Operator Telephone Ext:	Not reported
Owner/Operator Fax:	Not reported
Owner/Operator Email:	Not reported

Owner/Operator Indicator:	Owner
Owner/Operator Name: WASHINGTON TOWNSHIP MEDICAL	
Legal Status:	Other
Date Became Current:	Not reported
Date Ended Current:	Not reported
Owner/Operator Address:	38719 STIVERS ST
Owner/Operator City,State,Zip:	FREMONT, CA 94536
Owner/Operator Telephone:	510-549-6514
Owner/Operator Telephone Ext:	Not reported
Owner/Operator Fax:	Not reported
Owner/Operator Email:	Not reported

Historic Generators:

Receive Date:	20240521
Handler Name:	WASHINGTON TOWNSHIP MEDICAL FOUNDATION
Federal Waste Generator Description:	Not a generator, verified
State District Owner:	Not reported
Large Quantity Handler of Universal Waste:	No
Recognized Trader Importer:	No
Recognized Trader Exporter:	No
Spent Lead Acid Battery Importer:	No
Spent Lead Acid Battery Exporter:	No
Current Record:	No
Non Storage Recycler Activity:	No
Electronic Manifest Broker:	No

WASHINGTON TOWNSHIP MEDICAL FOUNDATION (Continued) **1031060510**

Receive Date:	20240821
Handler Name:	WASHINGTON TOWNSHIP MEDICAL FOUNDATION
Federal Waste Generator Description:	Not a generator, verified
State District Owner:	Not reported
Large Quantity Handler of Universal Waste:	No
Recognized Trader Importer:	No
Recognized Trader Exporter:	No
Spent Lead Acid Battery Importer:	No
Spent Lead Acid Battery Exporter:	No
Current Record:	Yes
Non Storage Recycler Activity:	No
Electronic Manifest Broker:	No

List of NAICS Codes and Descriptions:

NAICS Code:	56291
NAICS Description:	Remediation Services

Facility Has Received Notices of Violations:

Violations:	No Violations Found

Evaluation Action Summary:

Evaluations:	No Evaluations Found

C18 **WASHINGTON OUTPATIENT CATH LAB** **RCRA-SQG** **1000819728**
West **1900 MOWRY AVE** **FINDS** **CAD983657263**
< 1/8 **FREMONT, CA 94538** **ECHO**
0.039 mi.
207 ft. **Site 4 of 4 in cluster C**

Relative:
Higher

Actual:
57 ft.

RCRA Listings:

Date Form Received by Agency:	19930111
Handler Name:	Washington Outpatient Cath Lab
Handler Address:	Mowry Ave
Handler City,State,Zip:	FREMONT, CA 94538
EPA ID:	CAD983657263
Contact Name:	PAT ASH
Contact Address:	1900 MOWRY AVE
Contact City,State,Zip:	FREMONT, CA 94538
Contact Telephone:	510-745-6503
Contact Fax:	Not reported
Contact Email:	Not reported
Contact Title:	Not reported
EPA Region:	09
Land Type:	District
Federal Waste Generator Description:	Small Quantity Generator
Non-Notifier:	Not reported
Biennial Report Cycle:	Not reported
Accessibility:	Not reported
Active Site Indicator:	Handler Activities
State District Owner:	Not reported
State District:	Not reported
Mailing Address:	MOWRY AVE
Mailing City,State,Zip:	FREMONT, CA 94538
Owner Name:	Washington Development Corp
Owner Type:	Private

WASHINGTON OUTPATIENT CATH LAB (Continued) **1000819728**

Operator Name:	Not reported
Operator Type:	Not reported
Short-Term Generator Activity:	No
Importer Activity:	No
Mixed Waste Generator:	No
Transporter Activity:	No
Transfer Facility Activity:	No
Recycler Activity with Storage:	No
Small Quantity On-Site Burner Exemption:	No
Smelting Melting and Refining Furnace Exemption:	No
Underground Injection Control:	No
Off-Site Waste Receipt:	No
Universal Waste Indicator:	No
Universal Waste Destination Facility:	No
Federal Universal Waste:	No
Active Site State-Reg Handler:	---
Federal Facility Indicator:	Not reported
Hazardous Secondary Material Indicator:	N
Sub-Part K Indicator:	Not reported
2018 GPRA Permit Baseline:	Not on the Baseline
2018 GPRA Renewals Baseline:	Not on the Baseline
202 GPRA Corrective Action Baseline:	No
Subject to Corrective Action Universe:	No
Non-TSDFs Where RCRA CA has Been Imposed Universe:	No
Corrective Action Priority Ranking:	No NCAPS ranking
Environmental Control Indicator:	No
Institutional Control Indicator:	No
Human Exposure Controls Indicator:	N/A
Groundwater Controls Indicator:	N/A
Significant Non-Complier Universe:	No
Unaddressed Significant Non-Complier Universe:	No
Addressed Significant Non-Complier Universe:	No
Significant Non-Complier With a Compliance Schedule Universe:	No
Financial Assurance Required:	Not reported
Handler Date of Last Change:	20000915
Recognized Trader-Importer:	No
Recognized Trader-Exporter:	No
Importer of Spent Lead Acid Batteries:	No
Exporter of Spent Lead Acid Batteries:	No
Recycler Activity Without Storage:	No
Manifest Broker:	No
Sub-Part P Indicator:	No

Handler - Owner Operator:

Owner/Operator Indicator:	Owner
Owner/Operator Name:	WASHINGTON DEVELOPMENT CORP
Legal Status:	Private
Date Became Current:	Not reported
Date Ended Current:	Not reported
Owner/Operator Address:	P O BOX 817
Owner/Operator City,State,Zip:	FREMONT, CA 94537-0817
Owner/Operator Telephone:	510-791-3498
Owner/Operator Telephone Ext:	Not reported
Owner/Operator Fax:	Not reported
Owner/Operator Email:	Not reported

WASHINGTON OUTPATIENT CATH LAB (Continued) **1000819728**

Historic Generators:

Receive Date:	19930111
Handler Name:	WASHINGTON OUTPATIENT CATH LAB
Federal Waste Generator Description:	Small Quantity Generator
State District Owner:	Not reported
Large Quantity Handler of Universal Waste:	No
Recognized Trader Importer:	No
Recognized Trader Exporter:	No
Spent Lead Acid Battery Importer:	No
Spent Lead Acid Battery Exporter:	No
Current Record:	Yes
Non Storage Recycler Activity:	Not reported
Electronic Manifest Broker:	Not reported

List of NAICS Codes and Descriptions:

NAICS Codes:	No NAICS Codes Found

Facility Has Received Notices of Violations:

Violations:	No Violations Found

Evaluation Action Summary:

Evaluations:	No Evaluations Found

FINDS:

Registry ID: 110071734279

Click Here for FRS Facility Detail Report:

Environmental Interest/Information System:

The Resource Conservation and Recovery Act Information System (RCRAInfo) is EPA's comprehensive information system in support of the Resource Conservation and Recovery Act (RCRA) of 1976 and the Hazardous and Solid Waste Amendments (HSWA) of 1984. It tracks many types of information about generators, transporters, treaters, storers, and disposers of hazardous waste.

Registry ID: 110002891005

Click Here for FRS Facility Detail Report:

Environmental Interest/Information System:

The Resource Conservation and Recovery Act Information System (RCRAInfo) is EPA's comprehensive information system in support of the Resource Conservation and Recovery Act (RCRA) of 1976 and the Hazardous and Solid Waste Amendments (HSWA) of 1984. It tracks many types of information about generators, transporters, treaters, storers, and disposers of hazardous waste.

Click this hyperlink while viewing on your computer to access additional FINDS: detail in the EDR Site Report.

ECHO:

Envid:	1000819728
Registry ID:	110002891005

WASHINGTON OUTPATIENT CATH LAB (Continued) **1000819728**

DFR URL:
Name: WASHINGTON OUTPATIENT CATH LAB
Address: 1900 Mowry Ave
City,State,Zip: FREMONT, CA 94538

---

19 SSE < 1/8 0.049 mi. 258 ft. **MOBIL TECHNOLOGIES APPLIED LLC** **EDR Hist Auto** **1021565482**
2201 WALNUT AVE STE 200 **N/A**
FREMONT, CA 94538

Relative: Higher
Actual: 64 ft.

EDR Hist Auto

Year:	Name:	Type:
2005	MOBIL TECHNOLOGIES APPLIED LLC	Gasoline Service Stations
2006	MOBIL TECHNOLOGIES APPLIED LLC	Gasoline Service Stations
2007	MOBIL TECHNOLOGIES APPLIED LLC	Gasoline Service Stations
2008	MOBIL TECHNOLOGIES APPLIED LLC	Gasoline Service Stations

---

E20 WNW < 1/8 0.052 mi. 275 ft. **GRACE CHEN DDS MSD** **RCRA NonGen / NLR** **1024813277**
1895 MOWRY AVE STE 122 **E MANIFEST** **CAL000303271**
FREMONT, CA 94538

Site 1 of 6 in cluster E

Relative: Higher
Actual: 62 ft.

RCRA Listings:

Date Form Received by Agency:	20220707
Handler Name:	Grace Chen Dds Msd
Handler Address:	1895 Mowry Ave Ste 122
Handler City,State,Zip:	FREMONT, CA 94538
EPA ID:	CAL000303271
Contact Name:	GRACE CHEN
Contact Address:	LIMA TERR
Contact City,State,Zip:	FREMONT, CA 94539
Contact Telephone:	510-427-6750
Contact Fax:	Not reported
Contact Email:	ORTHOCHEN11@GMAIL.COM
Contact Title:	Not reported
EPA Region:	09
Land Type:	Not reported
Federal Waste Generator Description:	Not a generator, verified
Non-Notifier:	Not reported
Biennial Report Cycle:	Not reported
Accessibility:	Not reported
Active Site Indicator:	Not reported
State District Owner:	Not reported
State District:	Not reported
Mailing Address:	LIMA TERR
Mailing City,State,Zip:	FREMONT, CA 94539
Owner Name:	Not reported
Owner Type:	Not reported
Operator Name:	Grace Chen
Operator Type:	Other
Short-Term Generator Activity:	No
Importer Activity:	No

GRACE CHEN DDS MSD (Continued) **1024813277**

Mixed Waste Generator:	No
Transporter Activity:	No
Transfer Facility Activity:	No
Recycler Activity with Storage:	No
Small Quantity On-Site Burner Exemption:	No
Smelting Melting and Refining Furnace Exemption:	No
Underground Injection Control:	No
Off-Site Waste Receipt:	No
Universal Waste Indicator:	No
Universal Waste Destination Facility:	No
Federal Universal Waste:	No
Active Site State-Reg Handler:	---
Federal Facility Indicator:	Not reported
Hazardous Secondary Material Indicator:	N
Sub-Part K Indicator:	Not reported
2018 GPRA Permit Baseline:	Not on the Baseline
2018 GPRA Renewals Baseline:	Not on the Baseline
202 GPRA Corrective Action Baseline:	No
Subject to Corrective Action Universe:	No
Non-TSDFs Where RCRA CA has Been Imposed Universe:	No
Corrective Action Priority Ranking:	No NCAPS ranking
Environmental Control Indicator:	No
Institutional Control Indicator:	No
Human Exposure Controls Indicator:	N/A
Groundwater Controls Indicator:	N/A
Significant Non-Complier Universe:	No
Unaddressed Significant Non-Complier Universe:	No
Addressed Significant Non-Complier Universe:	No
Significant Non-Complier With a Compliance Schedule Universe:	No
Financial Assurance Required:	Not reported
Handler Date of Last Change:	20220711
Recognized Trader-Importer:	No
Recognized Trader-Exporter:	No
Importer of Spent Lead Acid Batteries:	No
Exporter of Spent Lead Acid Batteries:	No
Recycler Activity Without Storage:	No
Manifest Broker:	No
Sub-Part P Indicator:	No

Handler - Owner Operator:

Owner/Operator Indicator:	Operator
Owner/Operator Name: GRACE CHEN	
Legal Status:	Other
Date Became Current:	Not reported
Date Ended Current:	Not reported
Owner/Operator Address:	1895 MOWRY AVE STE 122
Owner/Operator City,State,Zip:	FREMONT, CA 94538
Owner/Operator Telephone:	510-791-6807
Owner/Operator Telephone Ext:	Not reported
Owner/Operator Fax:	Not reported
Owner/Operator Email:	Not reported

Owner/Operator Indicator:	Operator
Owner/Operator Name: GRACE CHEN	
Legal Status:	Other
Date Became Current:	Not reported

GRACE CHEN DDS MSD (Continued) **1024813277**

Date Ended Current:	Not reported
Owner/Operator Address:	81 LIMA TERR
Owner/Operator City,State,Zip:	FREMONT, CA 94539
Owner/Operator Telephone:	510-427-6750
Owner/Operator Telephone Ext:	Not reported
Owner/Operator Fax:	Not reported
Owner/Operator Email:	Not reported
Owner/Operator Indicator:	Owner
Owner/Operator Name: GRACE CHEN	
Legal Status:	Other
Date Became Current:	Not reported
Date Ended Current:	Not reported
Owner/Operator Address:	1895 MOWRY AVE STE 122
Owner/Operator City,State,Zip:	FREMONT, CA 94538-0000
Owner/Operator Telephone:	510-791-6807
Owner/Operator Telephone Ext:	Not reported
Owner/Operator Fax:	Not reported
Owner/Operator Email:	Not reported

Historic Generators:

Receive Date:	20220707
Handler Name: GRACE CHEN DDS MSD	
Federal Waste Generator Description:	Not a generator, verified
State District Owner:	Not reported
Large Quantity Handler of Universal Waste:	No
Recognized Trader Importer:	No
Recognized Trader Exporter:	No
Spent Lead Acid Battery Importer:	No
Spent Lead Acid Battery Exporter:	No
Current Record:	Yes
Non Storage Recycler Activity:	No
Electronic Manifest Broker:	No
Receive Date:	20060210
Handler Name: GRACE CHEN DDS MSD	
Federal Waste Generator Description:	Not a generator, verified
State District Owner:	Not reported
Large Quantity Handler of Universal Waste:	No
Recognized Trader Importer:	No
Recognized Trader Exporter:	No
Spent Lead Acid Battery Importer:	No
Spent Lead Acid Battery Exporter:	No
Current Record:	No
Non Storage Recycler Activity:	Not reported
Electronic Manifest Broker:	Not reported

List of NAICS Codes and Descriptions:

NAICS Code:	62121
NAICS Description:	Offices Of Dentists

Facility Has Received Notices of Violations:

Violations:	No Violations Found

Evaluation Action Summary:

GRACE CHEN DDS MSD (Continued) **1024813277**

Evaluations: No Evaluations Found

E MANIFEST:

Manifest Tracking Number:	012923817FLE
Last Updated Date:	20191216
Shipped Date:	20190726
Received Date:	20190812
Manifest Status:	Signed
Submission Type:	DataImage5Copy
Origin Type:	Web
Generator EPA ID:	CAL000303271
Generator Name:	Grace Chen Dds Msd
Generator Location Street Number:	Not reported
Generator Location Street 1:	1895 MOWRY AVE STE 122
Generator Location Street 2:	Not reported
Generator Location City:	FREMONT
Generator Location State:	CA
Generator Location Zip:	94538
Generator Mail Street Number:	Not reported
Generator Mail Street 1:	1895 MOWRY AVE #122
Generator Mail Street 2:	Not reported
Generator Mail City:	FREMONT
Generator Mail Zip:	94538-0000
Generator Mail State:	CA
Generator Contact Company Name:	Not reported
Designated Facility EPA ID:	CAD008252405
Designated Facility Name:	Pacific Resource Recovery Services Inc
Designated Facility Mail Street Number:	Not reported
Designated Facility Mail Street 1:	CA90023 CA037US 3150
Designated Facility Mail Street 2:	3150 EAST PICO BLVD
Designated Facility Mail City:	LOS ANGELES
Designated Facility Mail Zip:	90023
Designated Facility Mail State:	CA
Designated Facility Location Street Number:	Not reported
Designated Facility Location Street 1:	3150 EAST PICO BLVD
Designated Facility Location Street 2:	Not reported
Designated Facility Location City:	LOS ANGELES
Designated Facility Location Zip:	90023-0000
Designated Facility Location State:	CA
Designated Facility Contact Company Name:	Not reported
Manifest Residue Indicator:	N
Rejection Indicator:	N

Manifest Tracking Number:	012901769FLE
Last Updated Date:	20191101
Shipped Date:	20181227
Received Date:	20190103
Manifest Status:	Signed
Submission Type:	DataImage5Copy
Origin Type:	Web
Generator EPA ID:	CAL000303271
Generator Name:	Grace Chen Dds Msd
Generator Location Street Number:	Not reported
Generator Location Street 1:	1895 MOWRY AVE STE 122
Generator Location Street 2:	Not reported
Generator Location City:	FREMONT

GRACE CHEN DDS MSD (Continued) **1024813277**

Generator Location State:	CA
Generator Location Zip:	94538
Generator Mail Street Number:	Not reported
Generator Mail Street 1:	1895 MOWRY AVE #122
Generator Mail Street 2:	Not reported
Generator Mail City:	FREMONT
Generator Mail Zip:	94538-0000
Generator Mail State:	CA
Generator Contact Company Name:	Not reported
Designated Facility EPA ID:	CAD008252405
Designated Facility Name:	Pacific Resource Recovery Services Inc
Designated Facility Mail Street Number:	Not reported
Designated Facility Mail Street 1:	CA90023 CA037US 3150
Designated Facility Mail Street 2:	3150 EAST PICO BLVD
Designated Facility Mail City:	LOS ANGELES
Designated Facility Mail Zip:	90023
Designated Facility Mail State:	CA
Designated Facility Location Street Number:	Not reported
Designated Facility Location Street 1:	3150 EAST PICO BLVD
Designated Facility Location Street 2:	Not reported
Designated Facility Location City:	LOS ANGELES
Designated Facility Location Zip:	90023-0000
Designated Facility Location State:	CA
Designated Facility Contact Company Name:	Not reported
Manifest Residue Indicator:	N
Rejection Indicator:	N

Manifest Tracking Number:	019523269JJK
Last Updated Date:	20210210
Shipped Date:	20201205
Received Date:	20210111
Manifest Status:	Signed
Submission Type:	DataImage5Copy
Origin Type:	Web
Generator EPA ID:	CAL000303271
Generator Name:	Grace Chen Dds Msd
Generator Location Street Number:	Not reported
Generator Location Street 1:	1895 MOWRY AVE STE 122
Generator Location Street 2:	Not reported
Generator Location City:	FREMONT
Generator Location State:	CA
Generator Location Zip:	94538
Generator Mail Street Number:	Not reported
Generator Mail Street 1:	1895 MOWRY AVE #122
Generator Mail Street 2:	Not reported
Generator Mail City:	FREMONT
Generator Mail Zip:	94538-0000
Generator Mail State:	CA
Generator Contact Company Name:	Not reported
Designated Facility EPA ID:	CAD008252405
Designated Facility Name:	Pacific Resource Recovery Services Inc
Designated Facility Mail Street Number:	3150
Designated Facility Mail Street 1:	CA90023 CA037US 3150
Designated Facility Mail Street 2:	EAST PICO BLVD
Designated Facility Mail City:	LOS ANGELES
Designated Facility Mail Zip:	90023
Designated Facility Mail State:	CA

GRACE CHEN DDS MSD (Continued) **1024813277**

Designated Facility Location Street Number:	3150
Designated Facility Location Street 1:	EAST PICO BLVD
Designated Facility Location Street 2:	Not reported
Designated Facility Location City:	LOS ANGELES
Designated Facility Location Zip:	90023-0000
Designated Facility Location State:	CA
Designated Facility Contact Company Name:	Not reported
Manifest Residue Indicator:	N
Rejection Indicator:	N

Manifest Tracking Number:	014657495FLE
Last Updated Date:	20200807
Shipped Date:	20200507
Received Date:	20200518
Manifest Status:	Corrected
Submission Type:	DataImage5Copy
Origin Type:	Web
Generator EPA ID:	CAL000303271
Generator Name:	Grace Chen Dds Msd
Generator Location Street Number:	Not reported
Generator Location Street 1:	1895 MOWRY AVE STE 122
Generator Location Street 2:	Not reported
Generator Location City:	FREMONT
Generator Location State:	CA
Generator Location Zip:	94538
Generator Mail Street Number:	Not reported
Generator Mail Street 1:	1895 MOWRY AVE #122
Generator Mail Street 2:	Not reported
Generator Mail City:	FREMONT
Generator Mail Zip:	94538-0000
Generator Mail State:	CA
Generator Contact Company Name:	Not reported
Designated Facility EPA ID:	CAD008252405
Designated Facility Name:	Pacific Resource Recovery Services Inc
Designated Facility Mail Street Number:	3150
Designated Facility Mail Street 1:	CA90023 CA037US 3150
Designated Facility Mail Street 2:	EAST PICO BLVD
Designated Facility Mail City:	LOS ANGELES
Designated Facility Mail Zip:	90023
Designated Facility Mail State:	CA
Designated Facility Location Street Number:	3150
Designated Facility Location Street 1:	EAST PICO BLVD
Designated Facility Location Street 2:	Not reported
Designated Facility Location City:	LOS ANGELES
Designated Facility Location Zip:	90023-0000
Designated Facility Location State:	CA
Designated Facility Contact Company Name:	Not reported
Manifest Residue Indicator:	N
Rejection Indicator:	N

Transporter:

Manifest Tracking Number:	014657495FLE
Transporter Line Number:	1
Transporter EPA ID:	CAD981429673
Transporter Name:	Photo Waste Recycling Co Inc

Manifest Tracking Number:	014657495FLE

GRACE CHEN DDS MSD (Continued) **1024813277**

Transporter Line Number:	2
Transporter EPA ID:	CAR000745050
Transporter Name:	Ecotrans Recycling
Manifest Tracking Number:	014657495FLE
Transporter Line Number:	3
Transporter EPA ID:	CAR000187922
Transporter Name:	Rust And Sons Trucking Inc
Manifest Tracking Number:	014657495FLE
Transporter Line Number:	4
Transporter EPA ID:	CAR000206086
Transporter Name:	North State Environmental Inc

Waste Line:

Manifest Tracking Number:	014657495FLE
Waste Line Number:	1
U.S. DOT Hazardous Indicator:	N
U.S. DOT ID Number:	Not reported
U.S. DOT Description:	Not reported
Non-Hazardous Waste Description:	Non-Rcra Hazardous Waste Liquid (Glutaraldehyde, Water) Erg# 171
Number of Containers:	1
Container Type Code:	DF
Container Type Description:	Fiberboard or plastic drums, barrels, kegs
Waste Quantity:	5
Quantity Unit of Measure Code:	G
Quantity Unit of Measure Description:	Gallons
Waste Quantity, in Tons:	0.020850709
Acute Waste Quantity, in Tons:	0
Non-Acute Waste Quantity, in Tons:	0.020850709
Waste Quantity, in Kilograms:	18.912218
Acute Waste Quantity, in Kilograms:	0
Non-Acute Waste Quantity, in Kilorgrams:	18.912218
Management Method Code:	H141
Management Method Description:	STORAGE, BULKING AND/OR TRANSFER OFF SITE
Waste Residue Indicator:	N
Quantity Discrepancy Indicator:	N
Waste Type Discrepancy Indicator:	N
Waste Density:	Not reported
Waste Density Unit of Measure Code:	Not reported
Waste Density Unit of Measure Description:	Not reported
Form Code:	Not reported
Form Code Description:	Not reported
Source Code:	Not reported
Source Code Description:	Not reported
Waste Minimization Code:	Not reported
Waste Minimization Code Description:	Not reported
Consent Number:	Not reported
EPA Waste Indicator:	N
Federal Waste Codes:	Not reported
Quantity Haz Kg:	0
Quantity Haz Tons:	0
Quantity Non Haz Kg:	18.912218
Quantity Non Haz Tons:	0.020850709
State Waste Codes:	CA-133

E21 WNW < 1/8 0.052 mi. 275 ft. | **DR. HANN GUANG CHANG, DDS**
1895 MOWRY AVE, #105
FREMONT, CA 94538

Site 2 of 6 in cluster E

RCRA NonGen / NLR | **1024795427**
CAL000163085

Relative: Higher

Actual: 62 ft.

RCRA Listings:

Date Form Received by Agency:		19951212
Handler Name:		Dr. Hann Guang Chang, Dds
Handler Address:		1895 Mowry Ave, #105
Handler City,State,Zip:		FREMONT, CA 94538-0000
EPA ID:		CAL000163085
Contact Name:		HANN GUANG CHANG
Contact Address:		1895 MOWRY AVE STE 105
Contact City,State,Zip:		FREMONT, CA 94538-0000
Contact Telephone:		510-791-7522
Contact Fax:		000-000-0000
Contact Email:		BILLYHGCHANG@GMAIL.COM
Contact Title:		Not reported
EPA Region:		09
Land Type:		Not reported
Federal Waste Generator Description:		Not a generator, verified
Non-Notifier:		Not reported
Biennial Report Cycle:		Not reported
Accessibility:		Not reported
Active Site Indicator:		Handler Activities
State District Owner:		Not reported
State District:		Not reported
Mailing Address:		1895 MOWRY AVE STE 105
Mailing City,State,Zip:		FREMONT, CA 94538-0000
Owner Name:	Hann Guang Chang, Dds	
Owner Type:		Other
Operator Name:	Hann Guang Chang	
Operator Type:		Other
Short-Term Generator Activity:		No
Importer Activity:		No
Mixed Waste Generator:		No
Transporter Activity:		No
Transfer Facility Activity:		No
Recycler Activity with Storage:		No
Small Quantity On-Site Burner Exemption:		No
Smelting Melting and Refining Furnace Exemption:		No
Underground Injection Control:		No
Off-Site Waste Receipt:		No
Universal Waste Indicator:		Yes
Universal Waste Destination Facility:		Yes
Federal Universal Waste:		No
Active Site State-Reg Handler:		---
Federal Facility Indicator:		Not reported
Hazardous Secondary Material Indicator:		N
Sub-Part K Indicator:		Not reported
2018 GPRA Permit Baseline:		Not on the Baseline
2018 GPRA Renewals Baseline:		Not on the Baseline
202 GPRA Corrective Action Baseline:		No
Subject to Corrective Action Universe:		No
Non-TSDFs Where RCRA CA has Been Imposed Universe:		No
Corrective Action Priority Ranking:		No NCAPS ranking
Environmental Control Indicator:		No
Institutional Control Indicator:		No

DR. HANN GUANG CHANG, DDS (Continued) **1024795427**

Human Exposure Controls Indicator:	N/A
Groundwater Controls Indicator:	N/A
Significant Non-Complier Universe:	No
Unaddressed Significant Non-Complier Universe:	No
Addressed Significant Non-Complier Universe:	No
Significant Non-Complier With a Compliance Schedule Universe:	No
Financial Assurance Required:	Not reported
Handler Date of Last Change:	20180905
Recognized Trader-Importer:	No
Recognized Trader-Exporter:	No
Importer of Spent Lead Acid Batteries:	No
Exporter of Spent Lead Acid Batteries:	No
Recycler Activity Without Storage:	No
Manifest Broker:	No
Sub-Part P Indicator:	No

Handler - Owner Operator:

Owner/Operator Indicator:	Operator
Owner/Operator Name: HANN GUANG CHANG	
Legal Status:	Other
Date Became Current:	Not reported
Date Ended Current:	Not reported
Owner/Operator Address:	1895 MOWRY AVE STE 105
Owner/Operator City,State,Zip:	FREMONT, CA 94538-0000
Owner/Operator Telephone:	510-791-7522
Owner/Operator Telephone Ext:	Not reported
Owner/Operator Fax:	Not reported
Owner/Operator Email:	Not reported

Owner/Operator Indicator:	Owner
Owner/Operator Name: HANN GUANG CHANG, DDS	
Legal Status:	Other
Date Became Current:	Not reported
Date Ended Current:	Not reported
Owner/Operator Address:	1895 MOWRY AVE STE 105
Owner/Operator City,State,Zip:	FREMONT, CA 94538-0000
Owner/Operator Telephone:	510-791-7522
Owner/Operator Telephone Ext:	Not reported
Owner/Operator Fax:	Not reported
Owner/Operator Email:	Not reported

Historic Generators:

Receive Date:	19951212
Handler Name: DR. HANN GUANG CHANG, DDS	
Federal Waste Generator Description:	Not a generator, verified
State District Owner:	Not reported
Large Quantity Handler of Universal Waste:	No
Recognized Trader Importer:	No
Recognized Trader Exporter:	No
Spent Lead Acid Battery Importer:	No
Spent Lead Acid Battery Exporter:	No
Current Record:	Yes
Non Storage Recycler Activity:	Not reported
Electronic Manifest Broker:	Not reported

DR. HANN GUANG CHANG, DDS (Continued) **1024795427**

List of NAICS Codes and Descriptions:
NAICS Code: 56299
NAICS Description: All Other Waste Management Services

Facility Has Received Notices of Violations:
Violations: No Violations Found

Evaluation Action Summary:
Evaluations: No Evaluations Found

E22 WNW < 1/8 0.052 mi. 275 ft. **ELLIOTT LOW DDS** **RCRA NonGen / NLR** **1024794651**
1895 MOWRY AVE, STE 111 **CAL000152387**
FREMONT, CA 94538

Site 3 of 6 in cluster E

Relative: Higher

Actual: 62 ft.

RCRA Listings:

Date Form Received by Agency:	19951018
Handler Name:	Elliott Low Dds
Handler Address:	1895 Mowry Ave, Ste 111
Handler City,State,Zip:	FREMONT, CA 94538-0000
EPA ID:	CAL000152387
Contact Name:	BONNIE DONZELLA
Contact Address:	1895 MOWRY AVE STE 111
Contact City,State,Zip:	FREMONT, CA 94538
Contact Telephone:	510-796-8161
Contact Fax:	000-000-0000
Contact Email:	ELOWDDS@GMAIL.COM
Contact Title:	Not reported
EPA Region:	09
Land Type:	Not reported
Federal Waste Generator Description:	Not a generator, verified
Non-Notifier:	Not reported
Biennial Report Cycle:	Not reported
Accessibility:	Not reported
Active Site Indicator:	Handler Activities
State District Owner:	Not reported
State District:	Not reported
Mailing Address:	1895 MOWRY AVE STE 111
Mailing City,State,Zip:	FREMONT, CA 94538-1700
Owner Name:	Elliott Low Dds
Owner Type:	Other
Operator Name:	Bonnie Donzella
Operator Type:	Other
Short-Term Generator Activity:	No
Importer Activity:	No
Mixed Waste Generator:	No
Transporter Activity:	No
Transfer Facility Activity:	No
Recycler Activity with Storage:	No
Small Quantity On-Site Burner Exemption:	No
Smelting Melting and Refining Furnace Exemption:	No
Underground Injection Control:	No
Off-Site Waste Receipt:	No
Universal Waste Indicator:	Yes

ELLIOTT LOW DDS (Continued) **1024794651**

Universal Waste Destination Facility:	Yes
Federal Universal Waste:	No
Active Site State-Reg Handler:	---
Federal Facility Indicator:	Not reported
Hazardous Secondary Material Indicator:	N
Sub-Part K Indicator:	Not reported
2018 GPRA Permit Baseline:	Not on the Baseline
2018 GPRA Renewals Baseline:	Not on the Baseline
202 GPRA Corrective Action Baseline:	No
Subject to Corrective Action Universe:	No
Non-TSDFs Where RCRA CA has Been Imposed Universe:	No
Corrective Action Priority Ranking:	No NCAPS ranking
Environmental Control Indicator:	No
Institutional Control Indicator:	No
Human Exposure Controls Indicator:	N/A
Groundwater Controls Indicator:	N/A
Significant Non-Complier Universe:	No
Unaddressed Significant Non-Complier Universe:	No
Addressed Significant Non-Complier Universe:	No
Significant Non-Complier With a Compliance Schedule Universe:	No
Financial Assurance Required:	Not reported
Handler Date of Last Change:	20180905
Recognized Trader-Importer:	No
Recognized Trader-Exporter:	No
Importer of Spent Lead Acid Batteries:	No
Exporter of Spent Lead Acid Batteries:	No
Recycler Activity Without Storage:	No
Manifest Broker:	No
Sub-Part P Indicator:	No

Handler - Owner Operator:

Owner/Operator Indicator:	Owner
Owner/Operator Name: ELLIOTT LOW DDS	
Legal Status:	Other
Date Became Current:	Not reported
Date Ended Current:	Not reported
Owner/Operator Address:	1895 MOWRY AVE STE 111
Owner/Operator City,State,Zip:	FREMONT, CA 94538-1700
Owner/Operator Telephone:	510-796-8161
Owner/Operator Telephone Ext:	Not reported
Owner/Operator Fax:	Not reported
Owner/Operator Email:	Not reported

Owner/Operator Indicator:	Operator
Owner/Operator Name: BONNIE DONZELLA	
Legal Status:	Other
Date Became Current:	Not reported
Date Ended Current:	Not reported
Owner/Operator Address:	1895 MOWRY AVE STE 111
Owner/Operator City,State,Zip:	FREMONT, CA 94538
Owner/Operator Telephone:	510-796-8161
Owner/Operator Telephone Ext:	Not reported
Owner/Operator Fax:	Not reported
Owner/Operator Email:	Not reported

ELLIOTT LOW DDS (Continued) **1024794651**

Historic Generators:

Receive Date:	19951018
Handler Name:	ELLIOTT LOW DDS
Federal Waste Generator Description:	Not a generator, verified
State District Owner:	Not reported
Large Quantity Handler of Universal Waste:	No
Recognized Trader Importer:	No
Recognized Trader Exporter:	No
Spent Lead Acid Battery Importer:	No
Spent Lead Acid Battery Exporter:	No
Current Record:	Yes
Non Storage Recycler Activity:	Not reported
Electronic Manifest Broker:	Not reported

List of NAICS Codes and Descriptions:

NAICS Code:	62121
NAICS Description:	Offices Of Dentists

Facility Has Received Notices of Violations:

Violations:	No Violations Found

Evaluation Action Summary:

Evaluations:	No Evaluations Found

E23 **NIJJAR DENTAL INC** **RCRA NonGen / NLR** **1024790784**
WNW **1895 MOWRY AVE STE 104** **CAL000092397**
< 1/8 **FREMONT, CA 94538**
0.052 mi.
275 ft. **Site 4 of 6 in cluster E**

Relative:
Higher

Actual:
62 ft.

RCRA Listings:

Date Form Received by Agency:	19931005
Handler Name:	Nijjar Dental Inc
Handler Address:	1895 Mowry Ave Ste 104
Handler City,State,Zip:	FREMONT, CA 94538-1700
EPA ID:	CAL000092397
Contact Name:	GURMIT JOHAL
Contact Address:	1895 MOWRY AVE #104
Contact City,State,Zip:	FREMONT, CA 94538
Contact Telephone:	510-794-7058
Contact Fax:	510-794-7692
Contact Email:	NIJJARDENTAL@GMAIL.COM
Contact Title:	Not reported
EPA Region:	09
Land Type:	Not reported
Federal Waste Generator Description:	Not a generator, verified
Non-Notifier:	Not reported
Biennial Report Cycle:	Not reported
Accessibility:	Not reported
Active Site Indicator:	Handler Activities
State District Owner:	Not reported
State District:	Not reported
Mailing Address:	1895 MOWRY AVE STE 104
Mailing City,State,Zip:	FREMONT, CA 94538-1700
Owner Name:	Nijjar Dental Inc

NIJJAR DENTAL INC (Continued) **1024790784**

Owner Type:		Other
Operator Name:	Gurmit Johal	
Operator Type:		Other
Short-Term Generator Activity:		No
Importer Activity:		No
Mixed Waste Generator:		No
Transporter Activity:		No
Transfer Facility Activity:		No
Recycler Activity with Storage:		No
Small Quantity On-Site Burner Exemption:		No
Smelting Melting and Refining Furnace Exemption:		No
Underground Injection Control:		No
Off-Site Waste Receipt:		No
Universal Waste Indicator:		Yes
Universal Waste Destination Facility:		Yes
Federal Universal Waste:		No
Active Site State-Reg Handler:		---
Federal Facility Indicator:		Not reported
Hazardous Secondary Material Indicator:		N
Sub-Part K Indicator:		Not reported
2018 GPRA Permit Baseline:		Not on the Baseline
2018 GPRA Renewals Baseline:		Not on the Baseline
202 GPRA Corrective Action Baseline:		No
Subject to Corrective Action Universe:		No
Non-TSDFs Where RCRA CA has Been Imposed Universe:		No
Corrective Action Priority Ranking:		No NCAPS ranking
Environmental Control Indicator:		No
Institutional Control Indicator:		No
Human Exposure Controls Indicator:		N/A
Groundwater Controls Indicator:		N/A
Significant Non-Complier Universe:		No
Unaddressed Significant Non-Complier Universe:		No
Addressed Significant Non-Complier Universe:		No
Significant Non-Complier With a Compliance Schedule Universe:		No
Financial Assurance Required:		Not reported
Handler Date of Last Change:		20180905
Recognized Trader-Importer:		No
Recognized Trader-Exporter:		No
Importer of Spent Lead Acid Batteries:		No
Exporter of Spent Lead Acid Batteries:		No
Recycler Activity Without Storage:		No
Manifest Broker:		No
Sub-Part P Indicator:		No

Handler - Owner Operator:

Owner/Operator Indicator:	Operator
Owner/Operator Name: GURMIT JOHAL	
Legal Status:	Other
Date Became Current:	Not reported
Date Ended Current:	Not reported
Owner/Operator Address:	1895 MOWRY AVE #104
Owner/Operator City,State,Zip:	FREMONT, CA 94538
Owner/Operator Telephone:	510-794-7058
Owner/Operator Telephone Ext:	Not reported
Owner/Operator Fax:	Not reported
Owner/Operator Email:	Not reported

NIJJAR DENTAL INC (Continued) **1024790784**

Owner/Operator Indicator: Owner
Owner/Operator Name: NIJJAR DENTAL INC
Legal Status: Other
Date Became Current: Not reported
Date Ended Current: Not reported
Owner/Operator Address: 1895 MOWRY AVE STE 104
Owner/Operator City,State,Zip: FREMONT, CA 94538-0000
Owner/Operator Telephone: 510-794-7058
Owner/Operator Telephone Ext: Not reported
Owner/Operator Fax: Not reported
Owner/Operator Email: Not reported

Historic Generators:
Receive Date: 19931005
Handler Name: NIJJAR DENTAL INC
Federal Waste Generator Description: Not a generator, verified
State District Owner: Not reported
Large Quantity Handler of Universal Waste: No
Recognized Trader Importer: No
Recognized Trader Exporter: No
Spent Lead Acid Battery Importer: No
Spent Lead Acid Battery Exporter: No
Current Record: Yes
Non Storage Recycler Activity: Not reported
Electronic Manifest Broker: Not reported

List of NAICS Codes and Descriptions:
NAICS Code: 62121
NAICS Description: Offices Of Dentists

Facility Has Received Notices of Violations:
Violations: No Violations Found

Evaluation Action Summary:
Evaluations: No Evaluations Found

E24 **JUST KIDS PEDIACTRIC DENTISTRY** **RCRA NonGen / NLR** **1024845353**
WNW **1895 MOWRY AVE STE 121** **CAL000398416**
< 1/8 **FREMONT, CA 94538**
0.052 mi.
275 ft. **Site 5 of 6 in cluster E**

Relative:
Higher

Actual:
62 ft.

RCRA Listings:
Date Form Received by Agency: 20140703
Handler Name: Just Kids Pediactric Dentistry
Handler Address: 1895 Mowry Ave Ste 121
Handler City,State,Zip: FREMONT, CA 94538
EPA ID: CAL000398416
Contact Name: JONATHAN CHANG
Contact Address: 1895 MOWRY AVE STE 121
Contact City,State,Zip: FREMONT, CA 94538
Contact Telephone: 510-791-0971
Contact Fax: 510-791-1042
Contact Email: JONCHANGDMD@GMAIL.COM
Contact Title: Not reported

JUST KIDS PEDIACTRIC DENTISTRY (Continued) **1024845353**

EPA Region:		09
Land Type:		Not reported
Federal Waste Generator Description:		Not a generator, verified
Non-Notifier:		Not reported
Biennial Report Cycle:		Not reported
Accessibility:		Not reported
Active Site Indicator:		Handler Activities
State District Owner:		Not reported
State District:		Not reported
Mailing Address:		1895 MOWRY AVE STE 121
Mailing City,State,Zip:		FREMONT, CA 94538
Owner Name:	Jonathan Chang	
Owner Type:		Other
Operator Name:	Jonathan Chang	
Operator Type:		Other
Short-Term Generator Activity:		No
Importer Activity:		No
Mixed Waste Generator:		No
Transporter Activity:		No
Transfer Facility Activity:		No
Recycler Activity with Storage:		No
Small Quantity On-Site Burner Exemption:		No
Smelting Melting and Refining Furnace Exemption:		No
Underground Injection Control:		No
Off-Site Waste Receipt:		No
Universal Waste Indicator:		Yes
Universal Waste Destination Facility:		Yes
Federal Universal Waste:		No
Active Site State-Reg Handler:		---
Federal Facility Indicator:		Not reported
Hazardous Secondary Material Indicator:		N
Sub-Part K Indicator:		Not reported
2018 GPRA Permit Baseline:		Not on the Baseline
2018 GPRA Renewals Baseline:		Not on the Baseline
202 GPRA Corrective Action Baseline:		No
Subject to Corrective Action Universe:		No
Non-TSDFs Where RCRA CA has Been Imposed Universe:		No
Corrective Action Priority Ranking:		No NCAPS ranking
Environmental Control Indicator:		No
Institutional Control Indicator:		No
Human Exposure Controls Indicator:		N/A
Groundwater Controls Indicator:		N/A
Significant Non-Complier Universe:		No
Unaddressed Significant Non-Complier Universe:		No
Addressed Significant Non-Complier Universe:		No
Significant Non-Complier With a Compliance Schedule Universe:		No
Financial Assurance Required:		Not reported
Handler Date of Last Change:		20180906
Recognized Trader-Importer:		No
Recognized Trader-Exporter:		No
Importer of Spent Lead Acid Batteries:		No
Exporter of Spent Lead Acid Batteries:		No
Recycler Activity Without Storage:		No
Manifest Broker:		No
Sub-Part P Indicator:		No

JUST KIDS PEDIACTRIC DENTISTRY (Continued) **1024845353**

Handler - Owner Operator:

Owner/Operator Indicator:	Owner
Owner/Operator Name: JONATHAN CHANG	
Legal Status:	Other
Date Became Current:	Not reported
Date Ended Current:	Not reported
Owner/Operator Address:	1895 MOWRY AVE STE 121
Owner/Operator City,State,Zip:	FREMONT, CA 94538
Owner/Operator Telephone:	510-791-0971
Owner/Operator Telephone Ext:	Not reported
Owner/Operator Fax:	Not reported
Owner/Operator Email:	Not reported

Owner/Operator Indicator:	Operator
Owner/Operator Name: JONATHAN CHANG	
Legal Status:	Other
Date Became Current:	Not reported
Date Ended Current:	Not reported
Owner/Operator Address:	1895 MOWRY AVE STE 121
Owner/Operator City,State,Zip:	FREMONT, CA 94538
Owner/Operator Telephone:	510-791-0971
Owner/Operator Telephone Ext:	Not reported
Owner/Operator Fax:	Not reported
Owner/Operator Email:	Not reported

Historic Generators:

Receive Date:	20140703
Handler Name:	JUST KIDS PEDIACTRIC DENTISTRY
Federal Waste Generator Description:	Not a generator, verified
State District Owner:	Not reported
Large Quantity Handler of Universal Waste:	No
Recognized Trader Importer:	No
Recognized Trader Exporter:	No
Spent Lead Acid Battery Importer:	No
Spent Lead Acid Battery Exporter:	No
Current Record:	Yes
Non Storage Recycler Activity:	Not reported
Electronic Manifest Broker:	Not reported

List of NAICS Codes and Descriptions:

NAICS Code:	62121
NAICS Description:	Offices Of Dentists

Facility Has Received Notices of Violations:

Violations:	No Violations Found

Evaluation Action Summary:

Evaluations:	No Evaluations Found

E25 WNW < 1/8 0.052 mi. 275 ft. | **VERA DDS INC DBA AS ENDODONTICS**
1895 MOWRY AVE STE 110
FREMONT, CA 94538

Site 6 of 6 in cluster E

RCRA NonGen / NLR | **1024822721**
CAL000341498

Relative: Higher

Actual: 62 ft.

RCRA Listings:

Date Form Received by Agency:		20090319
Handler Name:		Vera Dds Inc Dba As Endodontics
Handler Address:		1895 Mowry Ave Ste 110
Handler City,State,Zip:		FREMONT, CA 94538-1700
EPA ID:		CAL000341498
Contact Name:		ANTONIO VERA
Contact Address:		1895 MOWRY AVE STE 110
Contact City,State,Zip:		FREMONT, CA 94538
Contact Telephone:		510-796-3782
Contact Fax:		510-796-5139
Contact Email:		TVERA96@GMAIL.COM
Contact Title:		Not reported
EPA Region:		09
Land Type:		Not reported
Federal Waste Generator Description:		Not a generator, verified
Non-Notifier:		Not reported
Biennial Report Cycle:		Not reported
Accessibility:		Not reported
Active Site Indicator:		Handler Activities
State District Owner:		Not reported
State District:		Not reported
Mailing Address:		1895 MOWRY AVE SUITE 110
Mailing City,State,Zip:		FREMONT, CA 94538-0000
Owner Name:	Antonio Vera	
Owner Type:		Other
Operator Name:	Antonio Vera	
Operator Type:		Other
Short-Term Generator Activity:		No
Importer Activity:		No
Mixed Waste Generator:		No
Transporter Activity:		No
Transfer Facility Activity:		No
Recycler Activity with Storage:		No
Small Quantity On-Site Burner Exemption:		No
Smelting Melting and Refining Furnace Exemption:		No
Underground Injection Control:		No
Off-Site Waste Receipt:		No
Universal Waste Indicator:		Yes
Universal Waste Destination Facility:		Yes
Federal Universal Waste:		No
Active Site State-Reg Handler:		---
Federal Facility Indicator:		Not reported
Hazardous Secondary Material Indicator:		N
Sub-Part K Indicator:		Not reported
2018 GPRA Permit Baseline:		Not on the Baseline
2018 GPRA Renewals Baseline:		Not on the Baseline
202 GPRA Corrective Action Baseline:		No
Subject to Corrective Action Universe:		No
Non-TSDFs Where RCRA CA has Been Imposed Universe:		No
Corrective Action Priority Ranking:		No NCAPS ranking
Environmental Control Indicator:		No
Institutional Control Indicator:		No

VERA DDS INC DBA AS ENDODONTICS (Continued) **1024822721**

Human Exposure Controls Indicator:	N/A
Groundwater Controls Indicator:	N/A
Significant Non-Complier Universe:	No
Unaddressed Significant Non-Complier Universe:	No
Addressed Significant Non-Complier Universe:	No
Significant Non-Complier With a Compliance Schedule Universe:	No
Financial Assurance Required:	Not reported
Handler Date of Last Change:	20180905
Recognized Trader-Importer:	No
Recognized Trader-Exporter:	No
Importer of Spent Lead Acid Batteries:	No
Exporter of Spent Lead Acid Batteries:	No
Recycler Activity Without Storage:	No
Manifest Broker:	No
Sub-Part P Indicator:	No

Handler - Owner Operator:

Owner/Operator Indicator:	Owner
Owner/Operator Name: ANTONIO VERA	
Legal Status:	Other
Date Became Current:	Not reported
Date Ended Current:	Not reported
Owner/Operator Address:	1895 MOWRY AVE STE 110
Owner/Operator City,State,Zip:	FREMONT, CA 94538-1700
Owner/Operator Telephone:	510-796-3782
Owner/Operator Telephone Ext:	Not reported
Owner/Operator Fax:	Not reported
Owner/Operator Email:	Not reported

Owner/Operator Indicator:	Operator
Owner/Operator Name: ANTONIO VERA	
Legal Status:	Other
Date Became Current:	Not reported
Date Ended Current:	Not reported
Owner/Operator Address:	1895 MOWRY AVE STE 110
Owner/Operator City,State,Zip:	FREMONT, CA 94538
Owner/Operator Telephone:	510-796-3782
Owner/Operator Telephone Ext:	Not reported
Owner/Operator Fax:	Not reported
Owner/Operator Email:	Not reported

Historic Generators:

Receive Date:	20090319
Handler Name:	VERA DDS INC DBA AS ENDODONTICS
Federal Waste Generator Description:	Not a generator, verified
State District Owner:	Not reported
Large Quantity Handler of Universal Waste:	No
Recognized Trader Importer:	No
Recognized Trader Exporter:	No
Spent Lead Acid Battery Importer:	No
Spent Lead Acid Battery Exporter:	No
Current Record:	Yes
Non Storage Recycler Activity:	Not reported
Electronic Manifest Broker:	Not reported

VERA DDS INC DBA AS ENDODONTICS (Continued) **1024822721**

List of NAICS Codes and Descriptions:

NAICS Code:	62121
NAICS Description:	Offices Of Dentists

Facility Has Received Notices of Violations:

Violations:	No Violations Found

Evaluation Action Summary:

Evaluations:	No Evaluations Found

F26 **WASHINGTON HOSPITAL** **UST FINDER** **1028183513**
West **2000 MOWRY AVE.** **N/A**
< 1/8 **FREMONT, CA 94538**
0.055 mi.
291 ft. **Site 1 of 7 in cluster F**

Relative:
Lower

Actual:
56 ft.

UST FINDER:

Object ID:	727744
Facility ID:	CA10169327
Name:	WASHINGTON HOSPITAL
Address:	2000 MOWRY AVE.
City,State,Zip:	FREMONT, CA 94538
Address Match Type:	PointAddress
Open USTs:	2
Closed USTs:	Not reported
TOS USTs:	Not reported
Population 1500ft:	1592
Private Wells 1500ft:	3
Within 100yr Floodplain:	No
Land Use:	Developed, Medium Intensity
Within SPA:	Not reported
SPA PWS Facility ID:	Not reported
SPA Water Type:	Not reported
SPA Facility Type:	Not reported
SPA HUC12:	Not reported
Within WHPA:	Yes
WHPA PWS Facility ID:	CA0110001_12713
WHPA Water Type:	GW - Ground water
WHPA Facility Type:	WL - Well
WHPA HUC12:	180500040702
Facility Status:	Open UST(s)
Date of Last Inspection:	Not reported
EPA Region:	9
Tribe:	Not reported
Coordinate Source:	Geocode
X Coord:	-121.97975996
Y Coord:	37.557175983
Latitude:	37.5571759825373
Longitude:	-121.979759960426

UST FINDER:

Object ID:	2248234
Facility ID:	CA10169327
Tank ID:	CA10169327-001_A Stand-alone Tank_1
Tank Status:	Open
Installation Date:	2011/12/20 15:59:59+00

WASHINGTON HOSPITAL (Continued) **1028183513**

Removal Date:	Not reported
Tank Capacity:	40000
Substances:	Diesel
Tank Wall Type:	Double Wall
Object ID:	2248235
Facility ID:	CA10169327
Tank ID:	CA10169327-002_A Stand-alone Tank_1
Tank Status:	Open
Installation Date:	2011/12/20 15:59:59+00
Removal Date:	Not reported
Tank Capacity:	30000
Substances:	Diesel
Tank Wall Type:	Double Wall

F27 **WASHINGTON HOSPITAL** **AST** **A100337500**
West **2000 MOWRY AVE** **N/A**
< 1/8 **FREMONT, CA**
0.055 mi.
291 ft. **Site 2 of 7 in cluster F**

Relative:
Lower

Actual:
56 ft.

AST:

Name:	WASHINGTON HOSPITAL
Address:	2000 MOWRY AVE
City/Zip:	FREMONT,
Certified Unified Program Agencies:	Fremont
Owner:	WASHINGTON HOSPITAL
Total Gallons:	6,500
CERSID:	Not reported
Facility ID:	Not reported
Business Name:	Not reported
Phone:	Not reported
Fax:	Not reported
Mailing Address:	Not reported
Mailing Address City:	Not reported
Mailing Address State:	Not reported
Mailing Address Zip Code:	Not reported
Operator Name:	Not reported
Operator Phone:	Not reported
Owner Phone:	Not reported
Owner Mail Address:	Not reported
Owner State:	Not reported
Owner Zip Code:	Not reported
Owner Country:	Not reported
Property Owner Name:	Not reported
Property Owner Phone:	Not reported
Property Owner Mailing Address:	Not reported
Property Owner City:	Not reported
Property Owner Stat :	Not reported
Property Owner Zip Code:	Not reported
Property Owner Country:	Not reported
EPAID:	Not reported

F28 West < 1/8 0.055 mi. 291 ft. | **WASHINGTON HOSPITAL**
2000 MOWRY AVENUE
FREMONT, CA 94538

Site 3 of 7 in cluster F

UST FINDER RELEASE | **1029128848**
N/A

Relative: Lower

Actual: 56 ft.

UST FINDER RELEASE:

Object ID:	45328
Facility ID:	Not reported
Lust ID:	CAT0600101523
Name:	WASHINGTON HOSPITAL
Address:	2000 MOWRY AVENUE
City,State,Zip:	FREMONT, CA 94538
Address Match Type:	StreetAddress
Reported Date:	Not reported
Status:	No Further Action
Substance:	Not reported
Population within 1500ft:	1963
Domestic Wells within 1500ft:	4
Land Use:	Developed, Medium Intensity
Within SPA:	No
SPA PWS Facility ID:	Not reported
SPA Water Type:	Not reported
SPA Facility Type:	Not reported
SPA HUC12:	Not reported
Within WHPA:	Yes
WHPA PWS Facility ID:	CA0110001_12713
WHPA Water Type:	GW - Ground water
WHPA Facility Type:	WL - Well
WHPA HUC12:	180500040702
Within 100yr Floodplain:	No
Tribe:	Not reported
EPA Region:	9
NFA Letter 1:	Not reported
NFA Letter 2:	Not reported
NFA Letter 3:	Not reported
NFA Letter 4:	Not reported
Closed With Residual Contaminate:	Not reported
Coordinate Source:	Geocode
X Coord:	-121.98066
Y Coord:	37.5579300000001
Latitude:	37.5579299999999
Longitude:	-121.98066

F29 **West** **< 1/8** **0.055 mi.** **291 ft.** **Relative:** **Lower** **Actual:** **56 ft.**	**WASHINGTON HOSPITAL** **2000 2000 MOWRY AVENUE** **FREMONT, CA 94538** **Site 4 of 7 in cluster F**	**RCRA-LQG** **LUST** **CERS HAZ WASTE** **SWEEPS UST** **CERS TANKS** **CA FID UST** **CHMIRS** **FINDS** **ECHO** **E MANIFEST** **Cortese** **EMI** **HIST CORTESE** **HWTS** **HAZNET** **NPDES** **CIWQS** **CERS**	**1000241843** **CAD982020836**

RCRA Listings:

Date Form Received by Agency:		20220303
Handler Name:		Washington Hospital
Handler Address:		Mowry Ave
Handler City,State,Zip:		FREMONT, CA 94538
EPA ID:		CAD982020836
Contact Name:		DWIGHT WILLIAMS
Contact Address:		MOWRY AVE
Contact City,State,Zip:		FREMONT, CA 94538
Contact Telephone:		510-818-7216
Contact Fax:		Not reported
Contact Email:		DWIGHT_WILLIAMS@WHHS.COM
Contact Title:		SAFETY AND SECURITY SPVR
EPA Region:		09
Land Type:		District
Federal Waste Generator Description:		Large Quantity Generator
Non-Notifier:		Not reported
Biennial Report Cycle:		2021
Accessibility:		Not reported
Active Site Indicator:		Handler Activities
State District Owner:		Not reported
State District:		Not reported
Mailing Address:		MOWRY AVE
Mailing City,State,Zip:		FREMONT, CA 94538
Owner Name:	Washington Hospital	
Owner Type:		District
Operator Name:	Washington Hospital	
Operator Type:		District
Short-Term Generator Activity:		No
Importer Activity:		No
Mixed Waste Generator:		No
Transporter Activity:		No
Transfer Facility Activity:		No
Recycler Activity with Storage:		No
Small Quantity On-Site Burner Exemption:		No
Smelting Melting and Refining Furnace Exemption:		No
Underground Injection Control:		No
Off-Site Waste Receipt:		No
Universal Waste Indicator:		Yes
Universal Waste Destination Facility:		Yes

WASHINGTON HOSPITAL (Continued) **1000241843**

Federal Universal Waste:	Yes
Active Site State-Reg Handler:	---
Federal Facility Indicator:	Not reported
Hazardous Secondary Material Indicator:	N
Sub-Part K Indicator:	Not reported
2018 GPRA Permit Baseline:	Not on the Baseline
2018 GPRA Renewals Baseline:	Not on the Baseline
202 GPRA Corrective Action Baseline:	No
Subject to Corrective Action Universe:	No
Non-TSDFs Where RCRA CA has Been Imposed Universe:	No
Corrective Action Priority Ranking:	No NCAPS ranking
Environmental Control Indicator:	No
Institutional Control Indicator:	No
Human Exposure Controls Indicator:	N/A
Groundwater Controls Indicator:	N/A
Significant Non-Complier Universe:	No
Unaddressed Significant Non-Complier Universe:	No
Addressed Significant Non-Complier Universe:	No
Significant Non-Complier With a Compliance Schedule Universe:	No
Financial Assurance Required:	Not reported
Handler Date of Last Change:	20220628
Recognized Trader-Importer:	No
Recognized Trader-Exporter:	No
Importer of Spent Lead Acid Batteries:	No
Exporter of Spent Lead Acid Batteries:	No
Recycler Activity Without Storage:	No
Manifest Broker:	No
Sub-Part P Indicator:	No

Biennial: List of Years
Year: 2021

Click Here for Biennial Reporting System Data:
Year: 2009

Click Here for Biennial Reporting System Data:

Hazardous Waste Summary:
Waste Code: D001
Waste Description: Ignitable Waste

Waste Code: D002
Waste Description: Corrosive Waste

Waste Code: D003
Waste Description: Reactive Waste

Waste Code: D006
Waste Description: Cadmium

Waste Code: D008
Waste Description: Lead

Waste Code: D009
Waste Description: Mercury

WASHINGTON HOSPITAL (Continued) **1000241843**

Waste Code: D013
Waste Description: Lindane (1,2,3,4,5,6-Hexa-Chlorocyclohexane, Gamma Isomer)

Waste Code: P001
Waste Description: 2h-1-Benzopyran-2-One, 4-Hydroxy-3-(3-Oxo-1-Phenylbutyl)-, & Salts, When Present At Concentrations Greater Than 0.3% (Or) Warfarin, & Salts, When Present At Concentrations Greater Than 0.3%

Waste Code: P075
Waste Description: Nicotine, & Salts (Or) Pyridine, 3-(1-Methyl-2-Pyrrolidinyl)-,(S)-, & Salts

Waste Code: U239
Waste Description: Benzene, Dimethyl- (I,T) (Or) Xylene (I)

Handler - Owner Operator:

Owner/Operator Indicator:	Owner
Owner/Operator Name: WASHINGTON HOSPITAL	
Legal Status:	District
Date Became Current:	19581124
Date Ended Current:	Not reported
Owner/Operator Address:	2000 MOWRY AVE
Owner/Operator City,State,Zip:	FREMONT, CA 94538-1716
Owner/Operator Telephone:	510-797-1111
Owner/Operator Telephone Ext:	Not reported
Owner/Operator Fax:	Not reported
Owner/Operator Email:	Not reported

Owner/Operator Indicator:	Operator
Owner/Operator Name: WASHINGTON HOSPITAL	
Legal Status:	District
Date Became Current:	19490101
Date Ended Current:	Not reported
Owner/Operator Address:	Not reported
Owner/Operator City,State,Zip:	Not reported
Owner/Operator Telephone:	Not reported
Owner/Operator Telephone Ext:	Not reported
Owner/Operator Fax:	Not reported
Owner/Operator Email:	Not reported

Owner/Operator Indicator:	Operator
Owner/Operator Name: WASHINGTON HOSPITAL	
Legal Status:	District
Date Became Current:	19581124
Date Ended Current:	Not reported
Owner/Operator Address:	Not reported
Owner/Operator City,State,Zip:	Not reported
Owner/Operator Telephone:	Not reported
Owner/Operator Telephone Ext:	Not reported
Owner/Operator Fax:	Not reported
Owner/Operator Email:	Not reported

Owner/Operator Indicator:	Owner
Owner/Operator Name: WASHINGTON TOWNSHIP	
Legal Status:	District
Date Became Current:	Not reported
Date Ended Current:	Not reported

WASHINGTON HOSPITAL (Continued) **1000241843**

Owner/Operator Address: NOT REQUIRED
Owner/Operator City,State,Zip: NOT REQUIRED, ME 99999
Owner/Operator Telephone: 415-555-1212
Owner/Operator Telephone Ext: Not reported
Owner/Operator Fax: Not reported
Owner/Operator Email: Not reported

Owner/Operator Indicator: Operator
Owner/Operator Name: NOT REQUIRED
Legal Status: District
Date Became Current: Not reported
Date Ended Current: Not reported
Owner/Operator Address: NOT REQUIRED
Owner/Operator City,State,Zip: NOT REQUIRED, ME 99999
Owner/Operator Telephone: 415-555-1212
Owner/Operator Telephone Ext: Not reported
Owner/Operator Fax: Not reported
Owner/Operator Email: Not reported

Owner/Operator Indicator: Owner
Owner/Operator Name: WASHINGTON HOSPITAL HEALTH CARE SYSTEM
Legal Status: District
Date Became Current: 19490101
Date Ended Current: Not reported
Owner/Operator Address: 2000 MOWRY AVE
Owner/Operator City,State,Zip: FREMONT, CA 94538
Owner/Operator Telephone: 510-797-1111
Owner/Operator Telephone Ext: Not reported
Owner/Operator Fax: Not reported
Owner/Operator Email: Not reported

Owner/Operator Indicator: Owner
Owner/Operator Name: WASHINGTON HOSPITAL
Legal Status: District
Date Became Current: 19490101
Date Ended Current: Not reported
Owner/Operator Address: 2000 MOWRY AVE
Owner/Operator City,State,Zip: FREMONT, CA 94538
Owner/Operator Telephone: 510-797-1111
Owner/Operator Telephone Ext: Not reported
Owner/Operator Fax: Not reported
Owner/Operator Email: Not reported

Owner/Operator Indicator: Operator
Owner/Operator Name: WASHINGTON HOSPITAL
Legal Status: District
Date Became Current: 19490101
Date Ended Current: Not reported
Owner/Operator Address: 2000 MOWRY AVE
Owner/Operator City,State,Zip: FREMONT, CA 94538
Owner/Operator Telephone: 510-797-1111
Owner/Operator Telephone Ext: Not reported
Owner/Operator Fax: Not reported
Owner/Operator Email: DWIGHT_WILLIASM@WHHS.COM

Owner/Operator Indicator: Operator
Owner/Operator Name: WASHINGTON HOSPITAL HEALTH CARE SYSTEM

WASHINGTON HOSPITAL (Continued) **1000241843**

Legal Status:	District
Date Became Current:	19490101
Date Ended Current:	Not reported
Owner/Operator Address:	Not reported
Owner/Operator City,State,Zip:	Not reported
Owner/Operator Telephone:	Not reported
Owner/Operator Telephone Ext:	Not reported
Owner/Operator Fax:	Not reported
Owner/Operator Email:	Not reported

Owner/Operator Indicator:	Owner
Owner/Operator Name: WASHINGTON HOSPITAL	
Legal Status:	District
Date Became Current:	19490101
Date Ended Current:	Not reported
Owner/Operator Address:	2000 MOWRY AVE
Owner/Operator City,State,Zip:	FREMONT, CA 94538
Owner/Operator Telephone:	510-797-1111
Owner/Operator Telephone Ext:	Not reported
Owner/Operator Fax:	Not reported
Owner/Operator Email:	DWIGHT_WILLIAMS@WHHS.COM

Historic Generators:

Receive Date:	20100413
Handler Name: WASHINGTON HOSPITAL	
Federal Waste Generator Description:	Large Quantity Generator
State District Owner:	Not reported
Large Quantity Handler of Universal Waste:	No
Recognized Trader Importer:	No
Recognized Trader Exporter:	No
Spent Lead Acid Battery Importer:	No
Spent Lead Acid Battery Exporter:	No
Current Record:	No
Non Storage Recycler Activity:	Not reported
Electronic Manifest Broker:	Not reported

Receive Date:	20220303
Handler Name: WASHINGTON HOSPITAL	
Federal Waste Generator Description:	Large Quantity Generator
State District Owner:	Not reported
Large Quantity Handler of Universal Waste:	Yes
Recognized Trader Importer:	No
Recognized Trader Exporter:	No
Spent Lead Acid Battery Importer:	No
Spent Lead Acid Battery Exporter:	No
Current Record:	Yes
Non Storage Recycler Activity:	No
Electronic Manifest Broker:	No

Receive Date:	19870805
Handler Name: WASHINGTON HOSPITAL	
Federal Waste Generator Description:	Small Quantity Generator
State District Owner:	Ca
Large Quantity Handler of Universal Waste:	No
Recognized Trader Importer:	No
Recognized Trader Exporter:	No
Spent Lead Acid Battery Importer:	No

WASHINGTON HOSPITAL (Continued) **1000241843**

Spent Lead Acid Battery Exporter: No
Current Record: No
Non Storage Recycler Activity: Not reported
Electronic Manifest Broker: Not reported

Receive Date: 20140602
Handler Name: WASHINGTON HOSPITAL HEALTH CARE SYSTEM
Federal Waste Generator Description: Large Quantity Generator
State District Owner: Not reported
Large Quantity Handler of Universal Waste: Yes
Recognized Trader Importer: No
Recognized Trader Exporter: No
Spent Lead Acid Battery Importer: No
Spent Lead Acid Battery Exporter: No
Current Record: No
Non Storage Recycler Activity: Not reported
Electronic Manifest Broker: Not reported

Receive Date: 20170509
Handler Name: WASHINGTON HOSPITAL
Federal Waste Generator Description: Large Quantity Generator
State District Owner: Not reported
Large Quantity Handler of Universal Waste: Yes
Recognized Trader Importer: No
Recognized Trader Exporter: No
Spent Lead Acid Battery Importer: No
Spent Lead Acid Battery Exporter: No
Current Record: No
Non Storage Recycler Activity: Not reported
Electronic Manifest Broker: Not reported

Receive Date: 19990415
Handler Name: WASHINGTON HOSPITAL
Federal Waste Generator Description: Small Quantity Generator
State District Owner: Not reported
Large Quantity Handler of Universal Waste: No
Recognized Trader Importer: No
Recognized Trader Exporter: No
Spent Lead Acid Battery Importer: No
Spent Lead Acid Battery Exporter: No
Current Record: No
Non Storage Recycler Activity: Not reported
Electronic Manifest Broker: Not reported

List of NAICS Codes and Descriptions:
NAICS Code: 62211
NAICS Description: General Medical And Surgical Hospitals

Facility Has Received Notices of Violations:
Violations: No Violations Found

Evaluation Action Summary:
Evaluations: No Evaluations Found

WASHINGTON HOSPITAL (Continued) **1000241843**

LUST:

Name:	WASHINGTON HOS.-POWER FACILITY
Address:	2000 MOWRY AVE
City,State,Zip:	FREMONT, CA 94538-
Lead Agency:	SAN FRANCISCO BAY RWQCB (REGION 2)
Case Type:	LUST Cleanup Site

Geo Track:

Global Id:	T0600191135
Latitude:	37.55726
Longitude:	-121.9797604
Status:	Completed - Case Closed
Status Date:	06/21/2016
Case Worker:	EC
RB Case Number:	01-2524
Local Agency:	ALAMEDA COUNTY WATER DISTRICT
File Location:	Local Agency
Local Case Number:	TT0430
Potential Media Affect:	Aquifer used for drinking water supply
Potential Contaminants of Concern:	Diesel
EPA Region:	9
Coordinate Source:	Google Geocode
Quantity Released Gallons:	Not reported
Begin Date:	04/30/1997
Leak Reported Date:	03/03/1998
How Discovered:	Tank Closure
How Discovered Description:	Piping removal
Discharge Source:	Other, Piping
Discharge Cause:	Unknown
Stop Method:	Other Means
Stop Description:	Removed piping
No Further Action Date:	06/21/2016
CA Water Watershed Name:	Santa Clara - Fremont Bayside (205.20)
Dwr Groundwater Subbasin Name:	Santa Clara Valley - Niles Cone (2-009.01)
Disadvantaged Community:	Not reported
CA Enviroscreen 3 Score:	36-40%
CA Enviroscreen 4 Score:	20-25%
Military DOD Site:	No
Facility Project Subtype:	Not reported
RWQCB Region:	SAN FRANCISCO BAY RWQCB (REGION 2)
Claim Number:	Not reported
Claim Status:	Not reported
Site History:	The site is Washington Hospital in Fremont, CA. On April 30, 1997, two underground storage tanks (USTs), one 2,600 gallon diesel and 9,000 gallon diesel, were removed from the site. A new 20,000 gallon tank was installed to replace the removed tanks. Another 10,000 gallon double-walled tank was removed on September 22, 1998 after structural damage, but no hole in the tank, was observed. Soil samples were collected and analyzed at that time. Quarterly groundwater monitoring was conducted in 2001. A third tank UST was removed on October 31, 2008. This UST was a 15,000 gallon double-walled diesel tank. Approximately 11,000 cubic yards of soil were excavated during site construction during February-March 2009. A previously inaccessible above ground storage tank and piping were removed on April 17, 2014.

LUST:

WASHINGTON HOSPITAL (Continued) **1000241843**

Global Id: T0600191135
Contact Type: Local Agency Caseworker - Primary Caseworker
Contact Name: EILEEN CHEN
Organization Name: ALAMEDA COUNTY WATER DISTRICT
Address: 43885 SOUTH GRIMMER BLVD.
City: FREMONT
Email: eileen.chen@acwd.com
Phone Number: Not reported

LUST:

Global Id: T0600191135
Action Type: ENFORCEMENT
Date: 06/16/2016
Action: LOP Case Closure Summary to RB

Global Id: T0600191135
Action Type: Other
Date: 04/30/1997
Action: Leak Discovery

Global Id: T0600191135
Action Type: REMEDIATION
Date: 04/30/1997
Action: Excavation

Global Id: T0600191135
Action Type: REMEDIATION
Date: 08/18/1999
Action: Free Product Removal

Global Id: T0600191135
Action Type: ENFORCEMENT
Date: 09/20/2000
Action: Notice to Comply

Global Id: T0600191135
Action Type: ENFORCEMENT
Date: 10/31/2008
Action: Site Visit / Inspection / Sampling

Global Id: T0600191135
Action Type: ENFORCEMENT
Date: 06/16/2016
Action: Technical Correspondence / Assistance / Other

Global Id: T0600191135
Action Type: ENFORCEMENT
Date: 09/27/2010
Action: Meeting

Global Id: T0600191135
Action Type: RESPONSE
Date: 10/24/1989
Action: Monitoring Report - Other

Global Id: T0600191135
Action Type: RESPONSE

WASHINGTON HOSPITAL (Continued) **1000241843**

Date: 07/20/1988
Action: Monitoring Report - Quarterly

Global Id: T0600191135
Action Type: RESPONSE
Date: 01/04/1990
Action: Request for Closure

Global Id: T0600191135
Action Type: RESPONSE
Date: 11/30/1987
Action: Well Installation Report

Global Id: T0600191135
Action Type: RESPONSE
Date: 08/29/1988
Action: Monitoring Report - Other

Global Id: T0600191135
Action Type: RESPONSE
Date: 05/03/1988
Action: Monitoring Report - Other

Global Id: T0600191135
Action Type: RESPONSE
Date: 10/30/1989
Action: Monitoring Report - Quarterly

Global Id: T0600191135
Action Type: RESPONSE
Date: 05/17/1988
Action: Monitoring Report - Other

Global Id: T0600191135
Action Type: RESPONSE
Date: 12/07/1987
Action: Correspondence

Global Id: T0600191135
Action Type: RESPONSE
Date: 06/07/1989
Action: Monitoring Report - Quarterly

Global Id: T0600191135
Action Type: RESPONSE
Date: 06/09/1988
Action: Monitoring Report - Other

Global Id: T0600191135
Action Type: RESPONSE
Date: 01/11/1987
Action: Monitoring Report - Other

Global Id: T0600191135
Action Type: RESPONSE
Date: 05/03/1988
Action: Correspondence

WASHINGTON HOSPITAL (Continued) **1000241843**

Global Id: T0600191135
Action Type: RESPONSE
Date: 04/13/1987
Action: Soil and Water Investigation Report

Global Id: T0600191135
Action Type: RESPONSE
Date: 11/25/1997
Action: Monitoring Report - Other

Global Id: T0600191135
Action Type: RESPONSE
Date: 10/08/1987
Action: Correspondence

Global Id: T0600191135
Action Type: RESPONSE
Date: 09/12/1988
Action: Monitoring Report - Other

Global Id: T0600191135
Action Type: RESPONSE
Date: 04/13/1988
Action: Monitoring Report - Other

Global Id: T0600191135
Action Type: RESPONSE
Date: 03/16/1988
Action: Other Report / Document

Global Id: T0600191135
Action Type: RESPONSE
Date: 03/01/1989
Action: Monitoring Report - Quarterly

Global Id: T0600191135
Action Type: RESPONSE
Date: 12/28/1987
Action: Monitoring Report - Quarterly

Global Id: T0600191135
Action Type: RESPONSE
Date: 07/12/1987
Action: Corrective Action Plan / Remedial Action Plan

Global Id: T0600191135
Action Type: RESPONSE
Date: 07/08/1988
Action: Monitoring Report - Other

Global Id: T0600191135
Action Type: RESPONSE
Date: 12/22/1987
Action: Monitoring Report - Quarterly

Global Id: T0600191135
Action Type: RESPONSE

WASHINGTON HOSPITAL (Continued) **1000241843**

Date: 12/30/1987
Action: Other Report / Document

Global Id: T0600191135
Action Type: RESPONSE
Date: 04/06/1988
Action: Monitoring Report - Quarterly

Global Id: T0600191135
Action Type: RESPONSE
Date: 02/05/1988
Action: Correspondence

Global Id: T0600191135
Action Type: RESPONSE
Date: 07/26/1988
Action: Monitoring Report - Other

Global Id: T0600191135
Action Type: RESPONSE
Date: 10/13/1987
Action: Other Report / Document

Global Id: T0600191135
Action Type: RESPONSE
Date: 10/07/1987
Action: Soil and Water Investigation Report

Global Id: T0600191135
Action Type: RESPONSE
Date: 06/27/1988
Action: Monitoring Report - Other

Global Id: T0600191135
Action Type: RESPONSE
Date: 04/19/1988
Action: Monitoring Report - Other

Global Id: T0600191135
Action Type: RESPONSE
Date: 03/07/1988
Action: Monitoring Report - Other

Global Id: T0600191135
Action Type: RESPONSE
Date: 12/21/1988
Action: Site Assessment Report

Global Id: T0600191135
Action Type: RESPONSE
Date: 02/24/1988
Action: Monitoring Report - Other

Global Id: T0600191135
Action Type: RESPONSE
Date: 10/03/1988
Action: Monitoring Report - Quarterly

WASHINGTON HOSPITAL (Continued) **1000241843**

Global Id: T0600191135
Action Type: RESPONSE
Date: 03/12/1990
Action: Correspondence

Global Id: T0600191135
Action Type: RESPONSE
Date: 09/21/1988
Action: Monitoring Report - Other

Global Id: T0600191135
Action Type: RESPONSE
Date: 01/07/1988
Action: Monitoring Report - Quarterly

Global Id: T0600191135
Action Type: RESPONSE
Date: 11/25/1987
Action: Monitoring Report - Other

Global Id: T0600191135
Action Type: ENFORCEMENT
Date: 06/25/2014
Action: File review

Global Id: T0600191135
Action Type: RESPONSE
Date: 11/17/2008
Action: Tank Removal Report / UST Sampling Report

Global Id: T0600191135
Action Type: RESPONSE
Date: 01/11/2002
Action: Monitoring Report - Quarterly

Global Id: T0600191135
Action Type: RESPONSE
Date: 01/28/1998
Action: Tank Removal Report / UST Sampling Report

Global Id: T0600191135
Action Type: RESPONSE
Date: 04/23/2014
Action: Soil and Water Investigation Report

Global Id: T0600191135
Action Type: RESPONSE
Date: 10/19/2009
Action: Soil and Water Investigation Report

Global Id: T0600191135
Action Type: RESPONSE
Date: 10/13/1998
Action: Tank Removal Report / UST Sampling Report

Global Id: T0600191135
Action Type: RESPONSE

WASHINGTON HOSPITAL (Continued) **1000241843**

Date: 04/06/2000
Action: Soil and Water Investigation Report

Global Id: T0600191135
Action Type: RESPONSE
Date: 08/12/1988
Action: Monitoring Report - Other

Global Id: T0600191135
Action Type: RESPONSE
Date: 07/21/1987
Action: Correspondence

Global Id: T0600191135
Action Type: RESPONSE
Date: 01/28/1988
Action: Other Report / Document

Global Id: T0600191135
Action Type: RESPONSE
Date: 09/20/1987
Action: Monitoring Report - Other

Global Id: T0600191135
Action Type: ENFORCEMENT
Date: 08/01/2013
Action: Technical Correspondence / Assistance / Other

Global Id: T0600191135
Action Type: ENFORCEMENT
Date: 08/03/1987
Action: File review

Global Id: T0600191135
Action Type: ENFORCEMENT
Date: 02/20/1990
Action: Referral to Regional Board

Global Id: T0600191135
Action Type: Other
Date: 03/03/1998
Action: Leak Reported

Global Id: T0600191135
Action Type: ENFORCEMENT
Date: 10/31/2011
Action: File review

Global Id: T0600191135
Action Type: ENFORCEMENT
Date: 09/28/1988
Action: Technical Correspondence / Assistance / Other

Global Id: T0600191135
Action Type: ENFORCEMENT
Date: 10/21/1987
Action: Meeting

WASHINGTON HOSPITAL (Continued) **1000241843**

Global Id: T0600191135
Action Type: ENFORCEMENT
Date: 03/06/2013
Action: File Review - Closure

Global Id: T0600191135
Action Type: ENFORCEMENT
Date: 06/21/2016
Action: Closure/No Further Action Letter

Global Id: T0600191135
Action Type: Other
Date: 04/30/1997
Action: Leak Stopped

LUST:
Global Id: T0600191135
Status: Open - Case Begin Date
Status Date: 04/30/1997

Global Id: T0600191135
Status: Open - Site Assessment
Status Date: 04/30/1997

Global Id: T0600191135
Status: Open - Eligible for Closure
Status Date: 05/15/2001

Global Id: T0600191135
Status: Open - Site Assessment
Status Date: 05/15/2001

Global Id: T0600191135
Status: Open - Eligible for Closure
Status Date: 11/11/2008

Global Id: T0600191135
Status: Open - Eligible for Closure
Status Date: 08/01/2013

Global Id: T0600191135
Status: Completed - Case Closed
Status Date: 06/21/2016

Name: WASHINGTON HOSPITAL
Address: 2000 MOWRY AVENUE
City,State,Zip: FREMONT, CA 94538
Lead Agency: SAN FRANCISCO BAY RWQCB (REGION 2)
Case Type: LUST Cleanup Site

Geo Track:
Global Id: T0600101523
Latitude: 37.55726
Longitude: -121.9797604
Status: Completed - Case Closed
Status Date: 03/23/1990

WASHINGTON HOSPITAL (Continued) **1000241843**

Case Worker:	UUU
RB Case Number:	01-1648
Local Agency:	ALAMEDA COUNTY WATER DISTRICT
File Location:	Not reported
Local Case Number:	0128
Potential Media Affect:	Other Groundwater (uses other than drinking water)
Potential Contaminants of Concern:	Gasoline
EPA Region:	9
Coordinate Source:	Google Geocode
Quantity Released Gallons:	Not reported
Begin Date:	03/04/1987
Leak Reported Date:	04/30/1987
How Discovered:	Tank Closure
How Discovered Description:	Not reported
Discharge Source:	Tank
Discharge Cause:	Physc / Mech Damage
Stop Method:	Not reported
Stop Description:	Not reported
No Further Action Date:	03/23/1990
CA Water Watershed Name:	Santa Clara - Fremont Bayside (205.20)
Dwr Groundwater Subbasin Name:	Santa Clara Valley - Niles Cone (2-009.01)
Disadvantaged Community:	Not reported
CA Enviroscreen 3 Score:	36-40%
CA Enviroscreen 4 Score:	20-25%
Military DOD Site:	No
Facility Project Subtype:	Not reported
RWQCB Region:	SAN FRANCISCO BAY RWQCB (REGION 2)
Claim Number:	Not reported
Claim Status:	Not reported
Site History:	Not reported

LUST:

Global Id:	T0600101523
Contact Type:	Local Agency Caseworker
Contact Name:	MICHELLE A. WALDEN
Organization Name:	ALAMEDA COUNTY WATER DISTRICT
Address:	43885 SOUTH GRIMMER BOULEVARD
City:	FREMONT
Email:	michelle.walden@acwd.com
Phone Number:	Not reported

Global Id:	T0600101523
Contact Type:	Regional Board Caseworker - Primary Caseworker
Contact Name:	Regional Water Board
Organization Name:	SAN FRANCISCO BAY RWQCB (REGION 2)
Address:	1515 CLAY ST SUITE 1400
City:	OAKLAND
Email:	Not reported
Phone Number:	Not reported

LUST:

Global Id:	T0600101523
Action Type:	Other
Date:	04/30/1987
Action:	Leak Discovery

Global Id:	T0600101523

WASHINGTON HOSPITAL (Continued) **1000241843**

Action Type: REMEDIATION
Date: 03/04/1987
Action: Excavation

Global Id: T0600101523
Action Type: Other
Date: 04/30/1987
Action: Leak Reported

Global Id: T0600101523
Action Type: Other
Date: 04/30/1987
Action: Leak Stopped

LUST:
Global Id: T0600101523
Status: Open - Case Begin Date
Status Date: 03/04/1987

Global Id: T0600101523
Status: Open - Site Assessment
Status Date: 03/04/1987

Global Id: T0600101523
Status: Open - Site Assessment
Status Date: 04/13/1988

Global Id: T0600101523
Status: Completed - Case Closed
Status Date: 03/23/1990

LUST REG 2:
Region: 2
Facility Id: 01-1648
Facility Status: Case Closed
Case Number: 0128
How Discovered: Tank Closure
Leak Cause: Structure Failure
Leak Source: Tank
Date Leak Confirmed: 3/4/1987
Oversight Program: LUST
Prelim. Site Assesment Wokplan Submitted: Not reported
Preliminary Site Assesment Began: Not reported
Pollution Characterization Began: 4/13/1988
Pollution Remediation Plan Submitted: Not reported
Date Remediation Action Underway: Not reported
Date Post Remedial Action Monitoring Began: Not reported

Region: 2
Facility Id: 01-2524
Facility Status: Preliminary site assessment underway
Case Number: 0430
How Discovered: Tank Closure
Leak Cause: UNK
Leak Source: UNK

WASHINGTON HOSPITAL (Continued) **1000241843**

Date Leak Confirmed: 4/30/1997
Oversight Program: LUST
Prelim. Site Assesment Wokplan Submitted: Not reported
Preliminary Site Assesment Began: 5/15/2001
Pollution Characterization Began: Not reported
Pollution Remediation Plan Submitted: Not reported
Date Remediation Action Underway: Not reported
Date Post Remedial Action Monitoring Began: Not reported

CERS HAZ WASTE:
Name: WASHINGTON HOSPITAL
Address: 2000 MOWRY AVE.
City,State,Zip: FREMONT, CA 94538
Site ID: 170445
CERS ID: 10169327
CERS Description: Hazardous Waste Generator

Name: WASHINGTON HOSPITAL
Address: 2000 MOWRY AVE.
City,State,Zip: FREMONT, CA 94538
Site ID: 170445
CERS ID: 10169327
CERS Description: RCRA LQ HW Generator

SWEEPS UST:
Name: WASHINGTON HOSPITAL
Address: 2000 MOWRY AVE
City: FREMONT
Status: Active
Comp Number: 1647
Number: 4
Board Of Equalization: 44-035306
Referral Date: 07-12-93
Action Date: 11-09-93
Created Date: 09-18-91
Owner Tank Id: 1
SWRCB Tank Id: 01-009-001647-000001
Tank Status: A
Capacity: 10000
Active Date: 07-12-93
Tank Use: M.V. FUEL
STG: P
Content: DIESEL
Number Of Tanks: 3

Name: WASHINGTON HOSPITAL
Address: 2000 MOWRY AVE
City: FREMONT
Status: Active
Comp Number: 1647
Number: 4
Board Of Equalization: 44-035306
Referral Date: 07-12-93
Action Date: 11-09-93
Created Date: 09-18-91
Owner Tank Id: 2

WASHINGTON HOSPITAL (Continued) **1000241843**

SWRCB Tank Id:	01-009-001647-000002
Tank Status:	A
Capacity:	2500
Active Date:	07-12-93
Tank Use:	M.V. FUEL
STG:	P
Content:	DIESEL
Number Of Tanks:	Not reported

Name:	WASHINGTON HOSPITAL
Address:	2000 MOWRY AVE
City:	FREMONT
Status:	Active
Comp Number:	1647
Number:	4
Board Of Equalization:	44-035306
Referral Date:	07-12-93
Action Date:	11-09-93
Created Date:	09-18-91
Owner Tank Id:	3
SWRCB Tank Id:	01-009-001647-000003
Tank Status:	A
Capacity:	250
Active Date:	07-12-93
Tank Use:	M.V. FUEL
STG:	P
Content:	DIESEL
Number Of Tanks:	Not reported

CERS TANKS:

Name:	WASHINGTON HOSPITAL
Address:	2000 MOWRY AVE.
City,State,Zip:	FREMONT, CA 94538
Site ID:	170445
CERS ID:	10169327
CERS Description:	Underground Storage Tank

CA FID UST:

Facility ID:	01002047
Regulated By:	UTNKA
Regulated ID:	Not reported
Cortese Code:	Not reported
SIC Code:	Not reported
Facility Phone:	Not reported
Mail To:	Not reported
Mailing Address:	2000 MOWRY AVE
Mailing Address 2:	Not reported
Mailing City,St,Zip:	FREMONT 94538
Contact:	Not reported
Contact Phone:	Not reported
DUNs Number:	Not reported
NPDES Number:	Not reported
EPA ID:	Not reported
Comments:	Not reported
Status:	Active

WASHINGTON HOSPITAL (Continued) **1000241843**

CHMIRS:

Name:	Not reported
Address:	2000 MOWRY AVE
City,State,Zip:	FREMONT, CA 94538
OES Incident Number:	24-4483
OES notification:	08/08/2024
OES Date:	Not reported
OES Time:	Not reported
Date Completed:	**Not reported**
Property Use:	Not reported
Agency Id Number:	Not reported
Agency Incident Number:	Not reported
Time Notified:	Not reported
Time Completed:	Not reported
Surrounding Area:	Not reported
Estimated Temperature:	Not reported
Property Management:	Not reported
More Than Two Substances Involved?:	Not reported
Resp Agncy Personel # Of Decontaminated:	Not reported
Responding Agency Personel # Of Injuries:	Not reported
Responding Agency Personel # Of Fatalities:	Not reported
Others Number Of Decontaminated:	Not reported
Others Number Of Injuries:	Not reported
Others Number Of Fatalities:	Not reported
Vehicle Make/year:	Not reported
Vehicle License Number:	Not reported
Vehicle State:	Not reported
Vehicle Id Number:	Not reported
CA DOT PUC/ICC Number:	Not reported
Company Name:	Not reported
Reporting Officer Name/ID:	Not reported
Report Date:	Not reported
Facility Telephone:	Not reported
Waterway Involved:	Yes
Waterway:	Drain System
Spill Site:	Merchant/Business
Cleanup By:	Reporting Party
Containment:	Not reported
What Happened:	Not reported
Type:	Not reported
Measure:	Not reported
Other:	Not reported
Type:	CHEMICAL
Measure:	Gal(s)
Other:	Not reported
Date/Time:	1100
Year:	2024
Agency:	Washington Hospital
Incident Date:	06/12/2024
Admin Agency:	Fremont City Fire Department
Amount:	Not reported
Contained:	Stopped,Contained
Site Type:	Drain System
E Date:	Not reported
Substance:	Formula 3080
Quantity Released:	1
Unknown:	Not reported

WASHINGTON HOSPITAL (Continued) **1000241843**

Substance #2:	Not reported
Substance #3:	Not reported
Evacuations:	Not reported
Number of Injuries:	2
Number of Fatalities:	Not reported
#1 Pipeline:	No
#2 Pipeline:	No
#3 Pipeline:	No
#1 Vessel >= 300 Tons:	No
#2 Vessel >= 300 Tons:	No
#3 Vessel >= 300 Tons:	No
Evacs:	No
Injuries:	Yes
Fatals:	No
Comments:	Not reported
Description:	***Historical Report*** Per reporting party, a barrel that was used to clean pipes had a crack on the bottom and released less then a gallon of chlorine. The release did go down into the drain system where it was stopped and contained. Two staff members had affects from the chlorine and where treated in a emergency room. The release has been cleaned up using dry sweep and was disposed of properly. Clean Harbors was notified and conducted additional cleaning and transported in a disposable bin for proper disposal. ***Historical Report***

FINDS:
Registry ID: 110000784731

Click Here for FRS Facility Detail Report:

Environmental Interest/Information System:

All generators and treatment, storage, and disposal (TSD) facilities who handle hazardous waste are required to report to the EPA Administrator at least once every two years. The data collected is used to create the National Biennial Resource Conservation and Recovery Act (RCRA) Hazardous Waste Report. This data is processed within the RCRA Information (RCRAInfo) database
The California Environmental Reporting System (CERS) is a statewide web-based user and information exchange system to support over 140,000 regulated businesses and over 130 local agencies in electronically collecting and reporting significant hazardous materials, hazardous waste and compliance and enforcement data as mandated by California law. Under oversight by Cal/EPA, certified local governing agencies (Unified Program Agencies - UPAs) consolidate, coordinate and provide consistent regulatory activities for six state and federal environmental programs.
THE EMISSION INVENTORY SYSTEM (EIS) MAINTAINS AN INVENTORY OF LARGE STATIONARY SOURCES AND VOLUNTARILY-REPORTED SMALLER SOURCES OF AIR POINT POLLUTANT EMITTERS. IT CONTAINS INFORMATION ABOUT FACILITY SITES AND THEIR PHYSICAL LOCATION, EMISSIONS UNITS, EMISSIONS PROCESSES, RELEASE POINTS, CONTROL APPROACHES, AND REGULATIONS. FACILITY INVENTORY DATA ARE KEPT SEPARATE FROM THE EMISSIONS DATA AND HAVE STABLE IDENTIFIERS TO IMPROVE CONTINUITY FROM YEAR TO YEAR AND TO HELP IDENTIFY DUPLICATE OR MISSING FACILITIES

WASHINGTON HOSPITAL (Continued) **1000241843**

The Resource Conservation and Recovery Act Information System (RCRAInfo) is EPA's comprehensive information system in support of the Resource Conservation and Recovery Act (RCRA) of 1976 and the Hazardous and Solid Waste Amendments (HSWA) of 1984. It tracks many types of information about generators, transporters, treaters, storers, and disposers of hazardous waste.
The California Environmental Protection Agency (CalEPA) has recently implemented a new data warehouse system (nSite). This data warehouse combines and merges facility and site information from five different systems managed within CalEPA. The five systems are: California Environmental Reporting System (CERS),EnviroStor, GeoTracker, California Integrated Water Quality System (CIWQS), andToxic Release Inventory (TRI).
The National Pollutant Discharge Elimination System (NPDES) module of the Integrated Compliance Information System (ICIS). Under NPDES, all facilities that discharge pollutants from any point source into waters of the United States are required to obtain a permit. The permit will likely contain limits on what can be discharged, impose monitoring and reporting requirements, and include other provisions to ensure that the discharge does not adversely affect water quality.
California's Hazardous Waste Tracking System Data Mart (HWTS-DATAMART) provides information on hazardous waste shipments for generators, transporters, and treatment, storage, and disposal facilities.

Click this hyperlink while viewing on your computer to access additional FINDS: detail in the EDR Site Report.

ECHO:

Envid:	1000241843
Registry ID:	110000784731

DFR URL:

Name:	WASHINGTON HOSPITAL
Address:	2000 Mowry Ave.
City,State,Zip:	FREMONT, CA 94538

E MANIFEST:

Manifest Tracking Number:	000407545DAT
Last Updated Date:	20220131
Shipped Date:	20211207
Received Date:	20220108
Manifest Status:	Signed
Submission Type:	DataImage5Copy
Origin Type:	Service
Generator EPA ID:	CAD982020836
Generator Name:	Rxw/Washington Hospital
Generator Location Street Number:	Not reported
Generator Location Street 1:	2000 MOWRY AVE,
Generator Location Street 2:	Not reported
Generator Location City:	FREMONT
Generator Location State:	CA
Generator Location Zip:	94538-1716
Generator Mail Street Number:	Not reported
Generator Mail Street 1:	2000 Mowry Ave,
Generator Mail Street 2:	Not reported
Generator Mail City:	Fremont
Generator Mail Zip:	94538-1716

WASHINGTON HOSPITAL (Continued) **1000241843**

Generator Mail State:	CA
Generator Contact Company Name:	Not reported
Designated Facility EPA ID:	NVD980895338
Designated Facility Name:	Not reported
Designated Facility Mail Street Number:	Not reported
Designated Facility Mail Street 1:	Not reported
Designated Facility Mail Street 2:	2095 Newlands Drive East
Designated Facility Mail City:	Fernley
Designated Facility Mail Zip:	89408
Designated Facility Mail State:	NV
Designated Facility Location Street Number:	Not reported
Designated Facility Location Street 1:	2095 Newlands Drive East
Designated Facility Location Street 2:	Not reported
Designated Facility Location City:	Fernley
Designated Facility Location Zip:	89408
Designated Facility Location State:	NV
Designated Facility Contact Company Name:	21st Century Environmental Management Of Nevada, Llc
Manifest Residue Indicator:	N
Rejection Indicator:	N

Manifest Tracking Number:	016352912FLE
Last Updated Date:	20211011
Shipped Date:	20210827
Received Date:	20210921
Manifest Status:	Signed
Submission Type:	DataImage5Copy
Origin Type:	Service
Generator EPA ID:	CAD982020836
Generator Name:	Washington Hospital
Generator Location Street Number:	Not reported
Generator Location Street 1:	2000 MOWRY AVENUE
Generator Location Street 2:	Not reported
Generator Location City:	FREMONT
Generator Location State:	CA
Generator Location Zip:	94538
Generator Mail Street Number:	Not reported
Generator Mail Street 1:	2000 Mowry Avenue
Generator Mail Street 2:	Not reported
Generator Mail City:	Fremont
Generator Mail Zip:	94583
Generator Mail State:	CA
Generator Contact Company Name:	Washington Hospital
Designated Facility EPA ID:	CAD059494310
Designated Facility Name:	Clean Harbors San Jose Llc
Designated Facility Mail Street Number:	Not reported
Designated Facility Mail Street 1:	Not reported
Designated Facility Mail Street 2:	1021 Berryessa Road
Designated Facility Mail City:	San Jose
Designated Facility Mail Zip:	95133
Designated Facility Mail State:	CA
Designated Facility Location Street Number:	Not reported
Designated Facility Location Street 1:	1021 Berryessa Road
Designated Facility Location Street 2:	Not reported
Designated Facility Location City:	San Jose
Designated Facility Location Zip:	95133
Designated Facility Location State:	CA
Designated Facility Contact Company Name:	Not reported

WASHINGTON HOSPITAL (Continued) **1000241843**

Manifest Residue Indicator:	N
Rejection Indicator:	N
Manifest Tracking Number:	000345673DAT
Last Updated Date:	20210222
Shipped Date:	20201119
Received Date:	20201201
Manifest Status:	Signed
Submission Type:	DataImage5Copy
Origin Type:	Service
Generator EPA ID:	CAD982020836
Generator Name:	Washington Hospital
Generator Location Street Number:	Not reported
Generator Location Street 1:	2000 MOWRY AVE
Generator Location Street 2:	Not reported
Generator Location City:	FREMONT
Generator Location State:	CA
Generator Location Zip:	945381716
Generator Mail Street Number:	Not reported
Generator Mail Street 1:	2000 Mowry Ave
Generator Mail Street 2:	Not reported
Generator Mail City:	Fremont
Generator Mail Zip:	94538
Generator Mail State:	CA
Generator Contact Company Name:	Not reported
Designated Facility EPA ID:	CAD980884183
Designated Facility Name:	Not reported
Designated Facility Mail Street Number:	Not reported
Designated Facility Mail Street 1:	Not reported
Designated Facility Mail Street 2:	11855 White Rock Road
Designated Facility Mail City:	Rancho Cordova
Designated Facility Mail Zip:	95742
Designated Facility Mail State:	CA
Designated Facility Location Street Number:	Not reported
Designated Facility Location Street 1:	11855 White Rock Road
Designated Facility Location Street 2:	Not reported
Designated Facility Location City:	Rancho Cordova
Designated Facility Location Zip:	95742
Designated Facility Location State:	CA
Designated Facility Contact Company Name:	Gem Rancho Cordova Llc
Manifest Residue Indicator:	N
Rejection Indicator:	N
Manifest Tracking Number:	000346765DAT
Last Updated Date:	20200924
Shipped Date:	20200902
Received Date:	20200914
Manifest Status:	Signed
Submission Type:	DataImage5Copy
Origin Type:	Service
Generator EPA ID:	CAD982020836
Generator Name:	Washington Hospital
Generator Location Street Number:	Not reported
Generator Location Street 1:	2000 MOWRY AVE
Generator Location Street 2:	Not reported
Generator Location City:	FREMONT
Generator Location State:	CA

WASHINGTON HOSPITAL (Continued) **1000241843**

Generator Location Zip:	945381716
Generator Mail Street Number:	Not reported
Generator Mail Street 1:	2000 Mowry Ave
Generator Mail Street 2:	Not reported
Generator Mail City:	Fremont
Generator Mail Zip:	94538
Generator Mail State:	CA
Generator Contact Company Name:	Not reported
Designated Facility EPA ID:	CAD980884183
Designated Facility Name:	Not reported
Designated Facility Mail Street Number:	Not reported
Designated Facility Mail Street 1:	Not reported
Designated Facility Mail Street 2:	11855 White Rock Road
Designated Facility Mail City:	Rancho Cordova
Designated Facility Mail Zip:	95742
Designated Facility Mail State:	CA
Designated Facility Location Street Number:	Not reported
Designated Facility Location Street 1:	11855 White Rock Road
Designated Facility Location Street 2:	Not reported
Designated Facility Location City:	Rancho Cordova
Designated Facility Location Zip:	95742
Designated Facility Location State:	CA
Designated Facility Contact Company Name:	Gem Rancho Cordova Llc
Manifest Residue Indicator:	N
Rejection Indicator:	N

Manifest Tracking Number:	014225583FLE
Last Updated Date:	20200102
Shipped Date:	20191202
Received Date:	20191209
Manifest Status:	Signed
Submission Type:	DataImage5Copy
Origin Type:	Service
Generator EPA ID:	CAD982020836
Generator Name:	Washington Hospital
Generator Location Street Number:	Not reported
Generator Location Street 1:	2000 MOWRY AVENUE
Generator Location Street 2:	Not reported
Generator Location City:	FREMONT
Generator Location State:	CA
Generator Location Zip:	94538
Generator Mail Street Number:	Not reported
Generator Mail Street 1:	2000 Mowry Avenue
Generator Mail Street 2:	Not reported
Generator Mail City:	Fremont
Generator Mail Zip:	94583
Generator Mail State:	CA
Generator Contact Company Name:	Not reported
Designated Facility EPA ID:	CAD059494310
Designated Facility Name:	Clean Harbors San Jose Llc
Designated Facility Mail Street Number:	Not reported
Designated Facility Mail Street 1:	Not reported
Designated Facility Mail Street 2:	1021 Berryessa Road
Designated Facility Mail City:	San Jose
Designated Facility Mail Zip:	95133
Designated Facility Mail State:	CA
Designated Facility Location Street Number:	Not reported

WASHINGTON HOSPITAL (Continued) **1000241843**

Designated Facility Location Street 1:	1021 Berryessa Road
Designated Facility Location Street 2:	Not reported
Designated Facility Location City:	San Jose
Designated Facility Location Zip:	95133
Designated Facility Location State:	CA
Designated Facility Contact Company Name:	Not reported
Manifest Residue Indicator:	N
Rejection Indicator:	N

Manifest Tracking Number:	015424382FLE
Last Updated Date:	20201229
Shipped Date:	20201204
Received Date:	20201208
Manifest Status:	Signed
Submission Type:	DataImage5Copy
Origin Type:	Service
Generator EPA ID:	CAD982020836
Generator Name:	Washington Hospital
Generator Location Street Number:	Not reported
Generator Location Street 1:	2000 MOWRY AVENUE
Generator Location Street 2:	Not reported
Generator Location City:	FREMONT
Generator Location State:	CA
Generator Location Zip:	94538
Generator Mail Street Number:	Not reported
Generator Mail Street 1:	2000 Mowry Avenue
Generator Mail Street 2:	Not reported
Generator Mail City:	Fremont
Generator Mail Zip:	94583
Generator Mail State:	CA
Generator Contact Company Name:	Washington Hospital
Designated Facility EPA ID:	UTD981552177
Designated Facility Name:	Clean Harbors Aragonite Llc
Designated Facility Mail Street Number:	Not reported
Designated Facility Mail Street 1:	Not reported
Designated Facility Mail Street 2:	PO Box 1339
Designated Facility Mail City:	Grantsville
Designated Facility Mail Zip:	84029
Designated Facility Mail State:	UT
Designated Facility Location Street Number:	Not reported
Designated Facility Location Street 1:	11600 North Aptus Road
Designated Facility Location Street 2:	Not reported
Designated Facility Location City:	Grantsville
Designated Facility Location Zip:	84029
Designated Facility Location State:	UT
Designated Facility Contact Company Name:	Not reported
Manifest Residue Indicator:	N
Rejection Indicator:	N

Manifest Tracking Number:	015424383FLE
Last Updated Date:	20210109
Shipped Date:	20201204
Received Date:	20201217
Manifest Status:	Signed
Submission Type:	DataImage5Copy
Origin Type:	Service
Generator EPA ID:	CAD982020836

WASHINGTON HOSPITAL (Continued) **1000241843**

Generator Name:	Washington Hospital
Generator Location Street Number:	Not reported
Generator Location Street 1:	2000 MOWRY AVENUE
Generator Location Street 2:	Not reported
Generator Location City:	FREMONT
Generator Location State:	CA
Generator Location Zip:	94538
Generator Mail Street Number:	Not reported
Generator Mail Street 1:	2000 Mowry Avenue
Generator Mail Street 2:	Not reported
Generator Mail City:	Fremont
Generator Mail Zip:	94583
Generator Mail State:	CA
Generator Contact Company Name:	Washington Hospital
Designated Facility EPA ID:	CAD059494310
Designated Facility Name:	Clean Harbors San Jose Llc
Designated Facility Mail Street Number:	Not reported
Designated Facility Mail Street 1:	Not reported
Designated Facility Mail Street 2:	1021 Berryessa Road
Designated Facility Mail City:	San Jose
Designated Facility Mail Zip:	95133
Designated Facility Mail State:	CA
Designated Facility Location Street Number:	Not reported
Designated Facility Location Street 1:	1021 Berryessa Road
Designated Facility Location Street 2:	Not reported
Designated Facility Location City:	San Jose
Designated Facility Location Zip:	95133
Designated Facility Location State:	CA
Designated Facility Contact Company Name:	Not reported
Manifest Residue Indicator:	N
Rejection Indicator:	N

Manifest Tracking Number:	015537423FLE
Last Updated Date:	20201111
Shipped Date:	20200929
Received Date:	20201019
Manifest Status:	Signed
Submission Type:	DataImage5Copy
Origin Type:	Service
Generator EPA ID:	CAD982020836
Generator Name:	Washington Hospital
Generator Location Street Number:	Not reported
Generator Location Street 1:	2000 MOWRY AVENUE
Generator Location Street 2:	Not reported
Generator Location City:	FREMONT
Generator Location State:	CA
Generator Location Zip:	94538
Generator Mail Street Number:	Not reported
Generator Mail Street 1:	2000 Mowry Avenue
Generator Mail Street 2:	Not reported
Generator Mail City:	Fremont
Generator Mail Zip:	94583
Generator Mail State:	CA
Generator Contact Company Name:	Washington Hospital
Designated Facility EPA ID:	UTD981552177
Designated Facility Name:	Clean Harbors Aragonite Llc
Designated Facility Mail Street Number:	Not reported

WASHINGTON HOSPITAL (Continued) **1000241843**

Designated Facility Mail Street 1:	Not reported
Designated Facility Mail Street 2:	PO Box 1339
Designated Facility Mail City:	Grantsville
Designated Facility Mail Zip:	84029
Designated Facility Mail State:	UT
Designated Facility Location Street Number:	Not reported
Designated Facility Location Street 1:	11600 North Aptus Road
Designated Facility Location Street 2:	Not reported
Designated Facility Location City:	Grantsville
Designated Facility Location Zip:	84029
Designated Facility Location State:	UT
Designated Facility Contact Company Name:	Not reported
Manifest Residue Indicator:	N
Rejection Indicator:	N

Manifest Tracking Number:	016327050FLE
Last Updated Date:	20220131
Shipped Date:	20211117
Received Date:	20220110
Manifest Status:	Signed
Submission Type:	DataImage5Copy
Origin Type:	Service
Generator EPA ID:	CAD982020836
Generator Name:	Washington Hospital
Generator Location Street Number:	Not reported
Generator Location Street 1:	2000 MOWRY AVENUE
Generator Location Street 2:	Not reported
Generator Location City:	FREMONT
Generator Location State:	CA
Generator Location Zip:	94538
Generator Mail Street Number:	Not reported
Generator Mail Street 1:	2000 Mowry Avenue
Generator Mail Street 2:	Not reported
Generator Mail City:	Fremont
Generator Mail Zip:	94583
Generator Mail State:	CA
Generator Contact Company Name:	Washington Hospital
Designated Facility EPA ID:	NED981723513
Designated Facility Name:	Clean Harbors Environmental Services, Inc.
Designated Facility Mail Street Number:	Not reported
Designated Facility Mail Street 1:	Not reported
Designated Facility Mail Street 2:	2247 South Highway 71
Designated Facility Mail City:	Kimball
Designated Facility Mail Zip:	69145
Designated Facility Mail State:	NE
Designated Facility Location Street Number:	Not reported
Designated Facility Location Street 1:	2247 South Highway 71
Designated Facility Location Street 2:	Not reported
Designated Facility Location City:	Kimball
Designated Facility Location Zip:	69145
Designated Facility Location State:	NE
Designated Facility Contact Company Name:	Not reported
Manifest Residue Indicator:	N
Rejection Indicator:	N

Manifest Tracking Number:	000466348DAT
Last Updated Date:	20230414

WASHINGTON HOSPITAL (Continued) **1000241843**

Shipped Date:	20230321
Received Date:	20230403
Manifest Status:	Signed
Submission Type:	DataImage5Copy
Origin Type:	Service
Generator EPA ID:	CAD982020836
Generator Name:	Rxw/Washington Hospital
Generator Location Street Number:	Not reported
Generator Location Street 1:	2000 MOWRY AVE,
Generator Location Street 2:	Not reported
Generator Location City:	FREMONT
Generator Location State:	CA
Generator Location Zip:	94538-1716
Generator Mail Street Number:	Not reported
Generator Mail Street 1:	2000 Mowry Ave,
Generator Mail Street 2:	Not reported
Generator Mail City:	Fremont
Generator Mail Zip:	94538-1716
Generator Mail State:	CA
Generator Contact Company Name:	Not reported
Designated Facility EPA ID:	NVD980895338
Designated Facility Name:	Not reported
Designated Facility Mail Street Number:	Not reported
Designated Facility Mail Street 1:	Not reported
Designated Facility Mail Street 2:	2095 Newlands Drive East
Designated Facility Mail City:	Fernley
Designated Facility Mail Zip:	89408
Designated Facility Mail State:	NV
Designated Facility Location Street Number:	Not reported
Designated Facility Location Street 1:	2095 Newlands Drive East
Designated Facility Location Street 2:	Not reported
Designated Facility Location City:	Fernley
Designated Facility Location Zip:	89408
Designated Facility Location State:	NV
Designated Facility Contact Company Name:	21st Century Environmental Management Of Nevada, Llc
Manifest Residue Indicator:	N
Rejection Indicator:	N

Manifest Tracking Number:	000466349DAT
Last Updated Date:	20230414
Shipped Date:	20230321
Received Date:	20230403
Manifest Status:	Signed
Submission Type:	DataImage5Copy
Origin Type:	Service
Generator EPA ID:	CAD982020836
Generator Name:	Csrx/Washington Hospital
Generator Location Street Number:	Not reported
Generator Location Street 1:	2000 MOWRY AVE.,
Generator Location Street 2:	Not reported
Generator Location City:	FREMONT
Generator Location State:	CA
Generator Location Zip:	94538-1716
Generator Mail Street Number:	Not reported
Generator Mail Street 1:	2000 Mowry Ave.,
Generator Mail Street 2:	Not reported
Generator Mail City:	Fremont

WASHINGTON HOSPITAL (Continued) **1000241843**

Generator Mail Zip:	94538-1716
Generator Mail State:	CA
Generator Contact Company Name:	Not reported
Designated Facility EPA ID:	NVD980895338
Designated Facility Name:	Not reported
Designated Facility Mail Street Number:	Not reported
Designated Facility Mail Street 1:	Not reported
Designated Facility Mail Street 2:	2095 Newlands Drive East
Designated Facility Mail City:	Fernley
Designated Facility Mail Zip:	89408
Designated Facility Mail State:	NV
Designated Facility Location Street Number:	Not reported
Designated Facility Location Street 1:	2095 Newlands Drive East
Designated Facility Location Street 2:	Not reported
Designated Facility Location City:	Fernley
Designated Facility Location Zip:	89408
Designated Facility Location State:	NV
Designated Facility Contact Company Name:	21st Century Environmental Management Of Nevada, Llc
Manifest Residue Indicator:	N
Rejection Indicator:	N

Transporter:

Manifest Tracking Number:	000467432DAT
Transporter Line Number:	1
Transporter EPA ID:	MNS000110924
Transporter Name:	Clean Earth Specialty Waste Solutions,

Waste Line:

Manifest Tracking Number:	000467432DAT
Waste Line Number:	1
U.S. DOT Hazardous Indicator:	Y
U.S. DOT ID Number:	UN1950
U.S. DOT Description:	Un1950, Waste Aerosols, 2.1,Rq(D001=100lbs)
Non-Hazardous Waste Description:	Not reported
Number of Containers:	1
Container Type Code:	DF
Container Type Description:	Fiberboard or plastic drums, barrels, kegs
Waste Quantity:	27
Quantity Unit of Measure Code:	P
Quantity Unit of Measure Description:	Pounds
Waste Quantity, in Tons:	0.0135
Acute Waste Quantity, in Tons:	0
Non-Acute Waste Quantity, in Tons:	0.0135
Waste Quantity, in Kilograms:	12.24491
Acute Waste Quantity, in Kilograms:	0
Non-Acute Waste Quantity, in Kilorgrams:	12.244905
Management Method Code:	H141
Management Method Description:	STORAGE, BULKING AND/OR TRANSFER OFF SITE
Waste Residue Indicator:	N
Quantity Discrepancy Indicator:	N
Waste Type Discrepancy Indicator:	N
Waste Density:	Not reported
Waste Density Unit of Measure Code:	Not reported
Waste Density Unit of Measure Description:	Not reported
Form Code:	Not reported
Form Code Description:	Not reported

WASHINGTON HOSPITAL (Continued) **1000241843**

Source Code:	Not reported
Source Code Description:	Not reported
Waste Minimization Code:	Not reported
Waste Minimization Code Description:	Not reported
Consent Number:	Not reported
EPA Waste Indicator:	Y
Federal Waste Codes:	D001
Quantity Haz Kg:	12.244905
Quantity Haz Tons:	0.0135
Quantity Non Haz Kg:	0
Quantity Non Haz Tons:	0
State Waste Codes:	CA-311

Manifest Tracking Number:	000467432DAT
Waste Line Number:	2
U.S. DOT Hazardous Indicator:	Y
U.S. DOT ID Number:	UN3248
U.S. DOT Description:	Un3248, Waste Medicine, Liquid, Flammable, Toxic, N.O.S. (Alcohols, Cresols), 3 (6.1), Pg-Ii,Rq(D009/D011=1lb)
Non-Hazardous Waste Description:	Not reported
Number of Containers:	2
Container Type Code:	DF
Container Type Description:	Fiberboard or plastic drums, barrels, kegs
Waste Quantity:	133
Quantity Unit of Measure Code:	P
Quantity Unit of Measure Description:	Pounds
Waste Quantity, in Tons:	0.0665
Acute Waste Quantity, in Tons:	0
Non-Acute Waste Quantity, in Tons:	0.0665
Waste Quantity, in Kilograms:	60.3175
Acute Waste Quantity, in Kilograms:	0
Non-Acute Waste Quantity, in Kilorgrams:	60.317495
Management Method Code:	H141
Management Method Description:	STORAGE, BULKING AND/OR TRANSFER OFF SITE
Waste Residue Indicator:	N
Quantity Discrepancy Indicator:	N
Waste Type Discrepancy Indicator:	N
Waste Density:	Not reported
Waste Density Unit of Measure Code:	Not reported
Waste Density Unit of Measure Description:	Not reported
Form Code:	Not reported
Form Code Description:	Not reported
Source Code:	Not reported
Source Code Description:	Not reported
Waste Minimization Code:	Not reported
Waste Minimization Code Description:	Not reported
Consent Number:	Not reported
EPA Waste Indicator:	Y
Federal Waste Codes:	D001, D009, D011, D022, D024
Quantity Haz Kg:	60.317495
Quantity Haz Tons:	0.0665
Quantity Non Haz Kg:	0
Quantity Non Haz Tons:	0
State Waste Codes:	CA-311

WASHINGTON HOSPITAL (Continued) **1000241843**

Click this hyperlink while viewing on your computer to access
77 additional US EManifest: record(s) in the EDR Site Report.

CORTESE:

Name:	WASHINGTON HOS.-POWER FACILITY
Address:	2000 MOWRY AVE
City,State,Zip:	FREMONT, CA
Region:	CORTESE
Envirostor Id:	Not reported
Global ID:	T0600191135
Site/Facility Type:	LUST CLEANUP SITE
Cleanup Status:	COMPLETED - CASE CLOSED
Status Date:	Not reported
Site Code:	Not reported
Latitude:	Not reported
Longitude:	Not reported
Owner:	Not reported
Enf Type:	Not reported
Swat R:	Not reported
Flag:	active
Order No:	Not reported
Waste Discharge System No:	Not reported
Effective Date:	Not reported
Region 2:	Not reported
WID Id:	Not reported
Solid Waste Id No:	Not reported
Waste Management Uit Name:	Not reported
File Name:	Active Open

Name:	WASHINGTON HOSPITAL
Address:	2000 MOWRY AVENUE
City,State,Zip:	FREMONT, CA 94538
Region:	CORTESE
Envirostor Id:	Not reported
Global ID:	T0600101523
Site/Facility Type:	LUST CLEANUP SITE
Cleanup Status:	COMPLETED - CASE CLOSED
Status Date:	Not reported
Site Code:	Not reported
Latitude:	Not reported
Longitude:	Not reported
Owner:	Not reported
Enf Type:	Not reported
Swat R:	Not reported
Flag:	active
Order No:	Not reported
Waste Discharge System No:	Not reported
Effective Date:	Not reported
Region 2:	Not reported
WID Id:	Not reported
Solid Waste Id No:	Not reported
Waste Management Uit Name:	Not reported
File Name:	Active Open

EMI:

Name:	WASHINGTON HOSPITAL

WASHINGTON HOSPITAL (Continued) **1000241843**

Address:	2000 MOWRY AVENUE
City,State,Zip:	FREMONT, CA 94538-
Year:	1987
County Code:	1
Air Basin:	SF
Facility ID:	792
Air District Name:	BA
SIC Code:	8062
Air District Name:	BAY AREA AQMD
Community Health Air Pollution Info System:	Not reported
Consolidated Emission Reporting Rule:	Not reported
Total Organic Hydrocarbon Gases Tons/Yr:	0
Reactive Organic Gases Tons/Yr:	0
Carbon Monoxide Emissions Tons/Yr:	0
NOX - Oxides of Nitrogen Tons/Yr:	2
SOX - Oxides of Sulphur Tons/Yr:	0
Particulate Matter Tons/Yr:	0
Part. Matter 10 Micrometers and Smllr Tons/Yr:	0

Name:	WASHINGTON HOSPITAL
Address:	2000 MOWRY AVENUE
City,State,Zip:	FREMONT, CA 94538-
Year:	1990
County Code:	1
Air Basin:	SF
Facility ID:	792
Air District Name:	BA
SIC Code:	8062
Air District Name:	BAY AREA AQMD
Community Health Air Pollution Info System:	Not reported
Consolidated Emission Reporting Rule:	Not reported
Total Organic Hydrocarbon Gases Tons/Yr:	3
Reactive Organic Gases Tons/Yr:	2
Carbon Monoxide Emissions Tons/Yr:	0
NOX - Oxides of Nitrogen Tons/Yr:	2
SOX - Oxides of Sulphur Tons/Yr:	0
Particulate Matter Tons/Yr:	0
Part. Matter 10 Micrometers and Smllr Tons/Yr:	0

Name:	WASHINGTON HOSPITAL
Address:	2000 MOWRY AVENUE
City,State,Zip:	FREMONT, CA 94538-
Year:	1995
County Code:	1
Air Basin:	SF
Facility ID:	792
Air District Name:	BA
SIC Code:	8062
Air District Name:	BAY AREA AQMD
Community Health Air Pollution Info System:	Not reported
Consolidated Emission Reporting Rule:	Not reported
Total Organic Hydrocarbon Gases Tons/Yr:	0
Reactive Organic Gases Tons/Yr:	0
Carbon Monoxide Emissions Tons/Yr:	0
NOX - Oxides of Nitrogen Tons/Yr:	2
SOX - Oxides of Sulphur Tons/Yr:	0
Particulate Matter Tons/Yr:	0

WASHINGTON HOSPITAL (Continued) **1000241843**

Part. Matter 10 Micrometers and Smllr Tons/Yr:0

Name:	WASHINGTON HOSPITAL
Address:	2000 MOWRY AVENUE
City,State,Zip:	FREMONT, CA 94538-
Year:	1996
County Code:	1
Air Basin:	SF
Facility ID:	792
Air District Name:	BA
SIC Code:	8062
Air District Name:	BAY AREA AQMD
Community Health Air Pollution Info System:	Not reported
Consolidated Emission Reporting Rule:	Not reported
Total Organic Hydrocarbon Gases Tons/Yr:	0
Reactive Organic Gases Tons/Yr:	0
Carbon Monoxide Emissions Tons/Yr:	0
NOX - Oxides of Nitrogen Tons/Yr:	2
SOX - Oxides of Sulphur Tons/Yr:	0
Particulate Matter Tons/Yr:	0
Part. Matter 10 Micrometers and Smllr Tons/Yr:	0

Name:	WASHINGTON HOSPITAL
Address:	2000 MOWRY AVENUE
City,State,Zip:	FREMONT, CA 94538-
Year:	1997
County Code:	1
Air Basin:	SF
Facility ID:	792
Air District Name:	BA
SIC Code:	8062
Air District Name:	BAY AREA AQMD
Community Health Air Pollution Info System:	Not reported
Consolidated Emission Reporting Rule:	Not reported
Total Organic Hydrocarbon Gases Tons/Yr:	13
Reactive Organic Gases Tons/Yr:	12
Carbon Monoxide Emissions Tons/Yr:	0
NOX - Oxides of Nitrogen Tons/Yr:	2
SOX - Oxides of Sulphur Tons/Yr:	0
Particulate Matter Tons/Yr:	0
Part. Matter 10 Micrometers and Smllr Tons/Yr:	0

Name:	WASHINGTON HOSPITAL
Address:	2000 MOWRY AVENUE
City,State,Zip:	FREMONT, CA 94538-
Year:	1998
County Code:	1
Air Basin:	SF
Facility ID:	792
Air District Name:	BA
SIC Code:	8062
Air District Name:	BAY AREA AQMD
Community Health Air Pollution Info System:	Not reported
Consolidated Emission Reporting Rule:	Not reported
Total Organic Hydrocarbon Gases Tons/Yr:	0
Reactive Organic Gases Tons/Yr:	0
Carbon Monoxide Emissions Tons/Yr:	0

WASHINGTON HOSPITAL (Continued) **1000241843**

NOX - Oxides of Nitrogen Tons/Yr:	2
SOX - Oxides of Sulphur Tons/Yr:	0
Particulate Matter Tons/Yr:	0
Part. Matter 10 Micrometers and Smllr Tons/Yr:	0

Name:	WASHINGTON HOSPITAL
Address:	2000 MOWRY AVENUE
City,State,Zip:	FREMONT, CA 94538-
Year:	1999
County Code:	1
Air Basin:	SF
Facility ID:	792
Air District Name:	BA
SIC Code:	8062
Air District Name:	BAY AREA AQMD
Community Health Air Pollution Info System:	Not reported
Consolidated Emission Reporting Rule:	Not reported
Total Organic Hydrocarbon Gases Tons/Yr:	0
Reactive Organic Gases Tons/Yr:	0
Carbon Monoxide Emissions Tons/Yr:	0
NOX - Oxides of Nitrogen Tons/Yr:	2
SOX - Oxides of Sulphur Tons/Yr:	0
Particulate Matter Tons/Yr:	0
Part. Matter 10 Micrometers and Smllr Tons/Yr:	0

Name:	WASHINGTON HOSPITAL
Address:	2000 MOWRY AVENUE
City,State,Zip:	FREMONT, CA 94538-
Year:	2000
County Code:	1
Air Basin:	SF
Facility ID:	792
Air District Name:	BA
SIC Code:	8062
Air District Name:	BAY AREA AQMD
Community Health Air Pollution Info System:	Not reported
Consolidated Emission Reporting Rule:	Not reported
Total Organic Hydrocarbon Gases Tons/Yr:	0
Reactive Organic Gases Tons/Yr:	0
Carbon Monoxide Emissions Tons/Yr:	0
NOX - Oxides of Nitrogen Tons/Yr:	2
SOX - Oxides of Sulphur Tons/Yr:	0
Particulate Matter Tons/Yr:	0
Part. Matter 10 Micrometers and Smllr Tons/Yr:	0

Name:	WASHINGTON HOSPITAL
Address:	2000 MOWRY AVENUE
City,State,Zip:	FREMONT, CA 94538-
Year:	2001
County Code:	1
Air Basin:	SF
Facility ID:	792
Air District Name:	BA
SIC Code:	8062
Air District Name:	BAY AREA AQMD
Community Health Air Pollution Info System:	Not reported
Consolidated Emission Reporting Rule:	Not reported

WASHINGTON HOSPITAL (Continued) **1000241843**

Total Organic Hydrocarbon Gases Tons/Yr:	0
Reactive Organic Gases Tons/Yr:	0
Carbon Monoxide Emissions Tons/Yr:	0
NOX - Oxides of Nitrogen Tons/Yr:	2
SOX - Oxides of Sulphur Tons/Yr:	0
Particulate Matter Tons/Yr:	0
Part. Matter 10 Micrometers and Smllr Tons/Yr:	0

Name:	WASHINGTON HOSPITAL
Address:	2000 MOWRY AVENUE
City,State,Zip:	FREMONT, CA 94538-
Year:	2002
County Code:	1
Air Basin:	SF
Facility ID:	792
Air District Name:	BA
SIC Code:	8062
Air District Name:	BAY AREA AQMD
Community Health Air Pollution Info System:	Not reported
Consolidated Emission Reporting Rule:	Not reported
Total Organic Hydrocarbon Gases Tons/Yr:	0
Reactive Organic Gases Tons/Yr:	0
Carbon Monoxide Emissions Tons/Yr:	0
NOX - Oxides of Nitrogen Tons/Yr:	2
SOX - Oxides of Sulphur Tons/Yr:	0
Particulate Matter Tons/Yr:	0
Part. Matter 10 Micrometers and Smllr Tons/Yr:	0

Name:	WASHINGTON HOSPITAL
Address:	2000 MOWRY AVENUE
City,State,Zip:	FREMONT, CA 94538-
Year:	2003
County Code:	1
Air Basin:	SF
Facility ID:	792
Air District Name:	BA
SIC Code:	8062
Air District Name:	BAY AREA AQMD
Community Health Air Pollution Info System:	Not reported
Consolidated Emission Reporting Rule:	Not reported
Total Organic Hydrocarbon Gases Tons/Yr:	0
Reactive Organic Gases Tons/Yr:	0
Carbon Monoxide Emissions Tons/Yr:	0
NOX - Oxides of Nitrogen Tons/Yr:	2
SOX - Oxides of Sulphur Tons/Yr:	0
Particulate Matter Tons/Yr:	0
Part. Matter 10 Micrometers and Smllr Tons/Yr:	0

Name:	WASHINGTON HOSPITAL
Address:	2000 MOWRY AVENUE
City,State,Zip:	FREMONT, CA 94538-
Year:	2004
County Code:	1
Air Basin:	SF
Facility ID:	792
Air District Name:	BA
SIC Code:	8062

WASHINGTON HOSPITAL (Continued) **1000241843**

Air District Name:	BAY AREA AQMD
Community Health Air Pollution Info System:	Not reported
Consolidated Emission Reporting Rule:	Not reported
Total Organic Hydrocarbon Gases Tons/Yr:	0.567
Reactive Organic Gases Tons/Yr:	0.177281
Carbon Monoxide Emissions Tons/Yr:	0.687
NOX - Oxides of Nitrogen Tons/Yr:	3.571
SOX - Oxides of Sulphur Tons/Yr:	0.034
Particulate Matter Tons/Yr:	0.347
Part. Matter 10 Micrometers and Smllr Tons/Yr:	0.34496

Name:	WASHINGTON HOSPITAL
Address:	2000 MOWRY AVENUE
City,State,Zip:	FREMONT, CA 94538-
Year:	2005
County Code:	1
Air Basin:	SF
Facility ID:	792
Air District Name:	BA
SIC Code:	8062
Air District Name:	BAY AREA AQMD
Community Health Air Pollution Info System:	Not reported
Consolidated Emission Reporting Rule:	Not reported
Total Organic Hydrocarbon Gases Tons/Yr:	.535
Reactive Organic Gases Tons/Yr:	.149016
Carbon Monoxide Emissions Tons/Yr:	.595
NOX - Oxides of Nitrogen Tons/Yr:	3.14
SOX - Oxides of Sulphur Tons/Yr:	.027
Particulate Matter Tons/Yr:	.315
Part. Matter 10 Micrometers and Smllr Tons/Yr:	.313728

Name:	WASHINGTON HOSPITAL
Address:	2000 MOWRY AVENUE
City,State,Zip:	FREMONT, CA 94538-
Year:	2006
County Code:	1
Air Basin:	SF
Facility ID:	792
Air District Name:	BA
SIC Code:	8062
Air District Name:	BAY AREA AQMD
Community Health Air Pollution Info System:	Not reported
Consolidated Emission Reporting Rule:	Not reported
Total Organic Hydrocarbon Gases Tons/Yr:	.577
Reactive Organic Gases Tons/Yr:	.1714873
Carbon Monoxide Emissions Tons/Yr:	.667
NOX - Oxides of Nitrogen Tons/Yr:	3.469
SOX - Oxides of Sulphur Tons/Yr:	.032
Particulate Matter Tons/Yr:	.341
Part. Matter 10 Micrometers and Smllr Tons/Yr:	.33914

Name:	WASHINGTON HOSPITAL
Address:	2000 MOWRY AVENUE
City,State,Zip:	FREMONT, CA 94538-
Year:	2007
County Code:	1
Air Basin:	SF

WASHINGTON HOSPITAL (Continued) **1000241843**

Facility ID:	792
Air District Name:	BA
SIC Code:	8062
Air District Name:	BAY AREA AQMD
Community Health Air Pollution Info System:	Not reported
Consolidated Emission Reporting Rule:	Not reported
Total Organic Hydrocarbon Gases Tons/Yr:	.577
Reactive Organic Gases Tons/Yr:	.1714873
Carbon Monoxide Emissions Tons/Yr:	.667
NOX - Oxides of Nitrogen Tons/Yr:	3.469
SOX - Oxides of Sulphur Tons/Yr:	.032
Particulate Matter Tons/Yr:	.341
Part. Matter 10 Micrometers and Smllr Tons/Yr:	.33914

Name:	WASHINGTON HOSPITAL
Address:	2000 MOWRY AVENUE
City,State,Zip:	FREMONT, CA 94538
Year:	2008
County Code:	1
Air Basin:	SF
Facility ID:	792
Air District Name:	BA
SIC Code:	8062
Air District Name:	BAY AREA AQMD
Community Health Air Pollution Info System:	Not reported
Consolidated Emission Reporting Rule:	Not reported
Total Organic Hydrocarbon Gases Tons/Yr:	.625
Reactive Organic Gases Tons/Yr:	.1925819
Carbon Monoxide Emissions Tons/Yr:	.691
NOX - Oxides of Nitrogen Tons/Yr:	3.585
SOX - Oxides of Sulphur Tons/Yr:	.016
Particulate Matter Tons/Yr:	.349
Part. Matter 10 Micrometers and Smllr Tons/Yr:	.346948

Name:	WASHINGTON HOSPITAL
Address:	2000 MOWRY AVENUE
City,State,Zip:	FREMONT, CA 94538
Year:	2009
County Code:	1
Air Basin:	SF
Facility ID:	792
Air District Name:	BA
SIC Code:	8062
Air District Name:	BAY AREA AQMD
Community Health Air Pollution Info System:	Not reported
Consolidated Emission Reporting Rule:	Not reported
Total Organic Hydrocarbon Gases Tons/Yr:	0.25600000000000001
Reactive Organic Gases Tons/Yr:	0.1163732
Carbon Monoxide Emissions Tons/Yr:	0.46500000000000002
NOX - Oxides of Nitrogen Tons/Yr:	2.6629999999999998
SOX - Oxides of Sulphur Tons/Yr:	0.014
Particulate Matter Tons/Yr:	0.25849180327868798
Part. Matter 10 Micrometers and Smllr Tons/Yr:	0.25800000000000001

Name:	WASHINGTON HOSPITAL
Address:	2000 MOWRY AVENUE
City,State,Zip:	FREMONT, CA 94538

WASHINGTON HOSPITAL (Continued) **1000241843**

Year:	2010
County Code:	1
Air Basin:	SF
Facility ID:	792
Air District Name:	BA
SIC Code:	8062
Air District Name:	BAY AREA AQMD
Community Health Air Pollution Info System:	Not reported
Consolidated Emission Reporting Rule:	Not reported
Total Organic Hydrocarbon Gases Tons/Yr:	0.25600000000000001
Reactive Organic Gases Tons/Yr:	0.1163732
Carbon Monoxide Emissions Tons/Yr:	0.46500000000000002
NOX - Oxides of Nitrogen Tons/Yr:	2.6629999999999998
SOX - Oxides of Sulphur Tons/Yr:	0.014
Particulate Matter Tons/Yr:	0.25849180327868798
Part. Matter 10 Micrometers and Smllr Tons/Yr:	0.25800000000000001

Name:	WASHINGTON HOSPITAL
Address:	2000 MOWRY AVENUE
City,State,Zip:	FREMONT, CA 94538
Year:	2011
County Code:	1
Air Basin:	SF
Facility ID:	792
Air District Name:	BA
SIC Code:	8062
Air District Name:	BAY AREA AQMD
Community Health Air Pollution Info System:	Not reported
Consolidated Emission Reporting Rule:	Not reported
Total Organic Hydrocarbon Gases Tons/Yr:	0.256
Reactive Organic Gases Tons/Yr:	0.1163732
Carbon Monoxide Emissions Tons/Yr:	0.465
NOX - Oxides of Nitrogen Tons/Yr:	2.663
SOX - Oxides of Sulphur Tons/Yr:	0.014
Particulate Matter Tons/Yr:	0
Part. Matter 10 Micrometers and Smllr Tons/Yr:	0

Name:	WASHINGTON HOSPITAL
Address:	2000 MOWRY AVENUE
City,State,Zip:	FREMONT, CA 94538
Year:	2012
County Code:	1
Air Basin:	SF
Facility ID:	792
Air District Name:	BA
SIC Code:	8062
Air District Name:	BAY AREA AQMD
Community Health Air Pollution Info System:	Not reported
Consolidated Emission Reporting Rule:	Not reported
Total Organic Hydrocarbon Gases Tons/Yr:	0.562
Reactive Organic Gases Tons/Yr:	0.2588304
Carbon Monoxide Emissions Tons/Yr:	1.742
NOX - Oxides of Nitrogen Tons/Yr:	8.995
SOX - Oxides of Sulphur Tons/Yr:	0.035
Particulate Matter Tons/Yr:	0.36824590164
Part. Matter 10 Micrometers and Smllr Tons/Yr:	0.368

WASHINGTON HOSPITAL (Continued) **1000241843**

Name:	WASHINGTON HOSPITAL
Address:	2000 MOWRY AVENUE
City,State,Zip:	FREMONT, CA 94538
Year:	2013
County Code:	1
Air Basin:	SF
Facility ID:	792
Air District Name:	BA
SIC Code:	8062
Air District Name:	BAY AREA AQMD
Community Health Air Pollution Info System:	Not reported
Consolidated Emission Reporting Rule:	Not reported
Total Organic Hydrocarbon Gases Tons/Yr:	0.533
Reactive Organic Gases Tons/Yr:	0.2345661
Carbon Monoxide Emissions Tons/Yr:	1.665
NOX - Oxides of Nitrogen Tons/Yr:	7.957
SOX - Oxides of Sulphur Tons/Yr:	0.032
Particulate Matter Tons/Yr:	0.365
Part. Matter 10 Micrometers and Smllr Tons/Yr:	0.365

Name:	WASHINGTON HOSPITAL
Address:	2000 MOWRY AVENUE
City,State,Zip:	FREMONT, CA 94538
Year:	2014
County Code:	1
Air Basin:	SF
Facility ID:	792
Air District Name:	BA
SIC Code:	8062
Air District Name:	BAY AREA AQMD
Community Health Air Pollution Info System:	Not reported
Consolidated Emission Reporting Rule:	Not reported
Total Organic Hydrocarbon Gases Tons/Yr:	0.532553634
Reactive Organic Gases Tons/Yr:	0
Carbon Monoxide Emissions Tons/Yr:	1.66115212
NOX - Oxides of Nitrogen Tons/Yr:	7.859514712
SOX - Oxides of Sulphur Tons/Yr:	0.034343762
Particulate Matter Tons/Yr:	0.365045953
Part. Matter 10 Micrometers and Smllr Tons/Yr:	0.364789243

Name:	WASHINGTON HOSPITAL
Address:	2000 MOWRY AVENUE
City,State,Zip:	FREMONT, CA 94538
Year:	2015
County Code:	1
Air Basin:	SF
Facility ID:	792
Air District Name:	BA
SIC Code:	8062
Air District Name:	BAY AREA AQMD
Community Health Air Pollution Info System:	Not reported
Consolidated Emission Reporting Rule:	Not reported
Total Organic Hydrocarbon Gases Tons/Yr:	0.624930171
Reactive Organic Gases Tons/Yr:	0.464073219
Carbon Monoxide Emissions Tons/Yr:	1.921886559
NOX - Oxides of Nitrogen Tons/Yr:	8.72846687
SOX - Oxides of Sulphur Tons/Yr:	0.045625488

WASHINGTON HOSPITAL (Continued) **1000241843**

Particulate Matter Tons/Yr:	0.491248434
Part. Matter 10 Micrometers and Smllr Tons/Yr:	0.487763117

Name:	WASHINGTON HOSPITAL
Address:	2000 MOWRY AVENUE
City,State,Zip:	FREMONT, CA 94538
Year:	2016
County Code:	1
Air Basin:	SF
Facility ID:	792
Air District Name:	BA
SIC Code:	8062
Air District Name:	BAY AREA AQMD
Community Health Air Pollution Info System:	Not reported
Consolidated Emission Reporting Rule:	Not reported
Total Organic Hydrocarbon Gases Tons/Yr:	0.631371198
Reactive Organic Gases Tons/Yr:	0.31253421184
Carbon Monoxide Emissions Tons/Yr:	1.994733781
NOX - Oxides of Nitrogen Tons/Yr:	9.073735328
SOX - Oxides of Sulphur Tons/Yr:	0.043862278
Particulate Matter Tons/Yr:	0.458412456
Part. Matter 10 Micrometers and Smllr Tons/Yr:	0.45652036

Name:	WASHINGTON HOSPITAL
Address:	2000 MOWRY AVENUE
City,State,Zip:	FREMONT, CA 94538
Year:	2017
County Code:	1
Air Basin:	SF
Facility ID:	792
Air District Name:	BA
SIC Code:	8062
Air District Name:	BAY AREA AQMD
Community Health Air Pollution Info System:	Not reported
Consolidated Emission Reporting Rule:	Not reported
Total Organic Hydrocarbon Gases Tons/Yr:	0.373200322
Reactive Organic Gases Tons/Yr:	0.17232424522
Carbon Monoxide Emissions Tons/Yr:	0.915485834
NOX - Oxides of Nitrogen Tons/Yr:	4.859306416
SOX - Oxides of Sulphur Tons/Yr:	0.022411976
Particulate Matter Tons/Yr:	0.304556455
Part. Matter 10 Micrometers and Smllr Tons/Yr:	0.304453939

Name:	WASHINGTON HOSPITAL
Address:	2000 MOWRY AVENUE
City,State,Zip:	FREMONT, CA 94538
Year:	2018
County Code:	1
Air Basin:	SF
Facility ID:	792
Air District Name:	BA
SIC Code:	8062
Air District Name:	BAY AREA AQMD
Community Health Air Pollution Info System:	Not reported
Consolidated Emission Reporting Rule:	Not reported
Total Organic Hydrocarbon Gases Tons/Yr:	0.373447961
Reactive Organic Gases Tons/Yr:	0.17243859116

WASHINGTON HOSPITAL (Continued) **1000241843**

Carbon Monoxide Emissions Tons/Yr:	0.916093312
NOX - Oxides of Nitrogen Tons/Yr:	4.862530849
SOX - Oxides of Sulphur Tons/Yr:	0.022426849
Particulate Matter Tons/Yr:	0.304758546
Part. Matter 10 Micrometers and Smllr Tons/Yr:	0.304655961

Name:	WASHINGTON HOSPITAL
Address:	2000 MOWRY AVENUE
City,State,Zip:	FREMONT, CA 94538
Year:	2019
County Code:	1
Air Basin:	SF
Facility ID:	792
Air District Name:	BA
SIC Code:	8062
Air District Name:	BAY AREA AQMD
Community Health Air Pollution Info System:	Not reported
Consolidated Emission Reporting Rule:	Not reported
Total Organic Hydrocarbon Gases Tons/Yr:	0.523411264
Reactive Organic Gases Tons/Yr:	0.23731612301
Carbon Monoxide Emissions Tons/Yr:	1.589125563
NOX - Oxides of Nitrogen Tons/Yr:	7.522797409
SOX - Oxides of Sulphur Tons/Yr:	0.033515809
Particulate Matter Tons/Yr:	0.366764667
Part. Matter 10 Micrometers and Smllr Tons/Yr:	0.366675178

Name:	WASHINGTON HOSPITAL
Address:	2000 MOWRY AVENUE
City,State,Zip:	FREMONT, CA 94538
Year:	2020
County Code:	1
Air Basin:	SF
Facility ID:	792
Air District Name:	BA
SIC Code:	8062
Air District Name:	BAY AREA AQMD
Community Health Air Pollution Info System:	Not reported
Consolidated Emission Reporting Rule:	Not reported
Total Organic Hydrocarbon Gases Tons/Yr:	0.49933905
Reactive Organic Gases Tons/Yr:	0.22146722102
Carbon Monoxide Emissions Tons/Yr:	1.565044394
NOX - Oxides of Nitrogen Tons/Yr:	7.081205292
SOX - Oxides of Sulphur Tons/Yr:	0.032532262
Particulate Matter Tons/Yr:	0.346977961
Part. Matter 10 Micrometers and Smllr Tons/Yr:	0.346946501

Name:	WASHINGTON HOSPITAL
Address:	2000 MOWRY AVENUE
City,State,Zip:	FREMONT, CA 94538
Year:	2021
County Code:	1
Air Basin:	SF
Facility ID:	792
Air District Name:	BA
SIC Code:	8062
Air District Name:	BAY AREA AQMD
Community Health Air Pollution Info System:	Not reported

WASHINGTON HOSPITAL (Continued) **1000241843**

Consolidated Emission Reporting Rule:	Not reported
Total Organic Hydrocarbon Gases Tons/Yr:	0.499007816
Reactive Organic Gases Tons/Yr:	0.2213202735
Carbon Monoxide Emissions Tons/Yr:	1.564006651
NOX - Oxides of Nitrogen Tons/Yr:	7.07651153
SOX - Oxides of Sulphur Tons/Yr:	0.032510686
Particulate Matter Tons/Yr:	0.346716426
Part. Matter 10 Micrometers and Smllr Tons/Yr:	0.346686248

Name:	WASHINGTON HOSPITAL
Address:	2000 MOWRY AVENUE
City,State,Zip:	FREMONT, CA 94538
Year:	2022
County Code:	1
Air Basin:	SF
Facility ID:	792
Air District Name:	BA
SIC Code:	8062
Air District Name:	BAY AREA AQMD
Community Health Air Pollution Info System:	Not reported
Consolidated Emission Reporting Rule:	Not reported
Total Organic Hydrocarbon Gases Tons/Yr:	0.3369132
Reactive Organic Gases Tons/Yr:	0.3369132
Carbon Monoxide Emissions Tons/Yr:	3.229288
NOX - Oxides of Nitrogen Tons/Yr:	5.09888
SOX - Oxides of Sulphur Tons/Yr:	0.03247422
Particulate Matter Tons/Yr:	0.28653252
Part. Matter 10 Micrometers and Smllr Tons/Yr:	0.28653252

Name:	WASHINGTON HOSPITAL
Address:	2000 MOWRY AVENUE
City,State,Zip:	FREMONT, CA 94538
Year:	2023
County Code:	1
Air Basin:	SF
Facility ID:	792
Air District Name:	BA
SIC Code:	8062
Air District Name:	BAY AREA AQMD
Community Health Air Pollution Info System:	Not reported
Consolidated Emission Reporting Rule:	Not reported
Total Organic Hydrocarbon Gases Tons/Yr:	0.510607164
Reactive Organic Gases Tons/Yr:	0.391939233
Carbon Monoxide Emissions Tons/Yr:	3.233269269
NOX - Oxides of Nitrogen Tons/Yr:	5.036874304
SOX - Oxides of Sulphur Tons/Yr:	0.032473954
Particulate Matter Tons/Yr:	0.287012582
Part. Matter 10 Micrometers and Smllr Tons/Yr:	0.286995319

HIST CORTESE:

edr_fname:	WASHINGTON HOSPITAL
edr_fadd1:	2000 MOWRY
City,State,Zip:	FREMONT, CA 94538
Region:	CORTESE
Facility County Code:	1
Reg By:	LTNKA
Reg Id:	01-1648

WASHINGTON HOSPITAL (Continued) **1000241843**

HWTS:

Name:	WASHINGTON HOSPITAL
Address:	2000 MOWRY AVE
Address 2:	Not reported
City,State,Zip:	FREMONT, CA 94538
EPA ID:	CAD982020836
Inactive Date:	Not reported
Create Date:	06/17/1988
Last Act Date:	Not reported
Mailing Name:	Not reported
Mailing Address:	2000 MOWRY AVE
Mailing Address 2:	Not reported
Mailing City,State,Zip:	FREMONT, CA 945381716
Owner Name:	WASHINGTON HOSPITAL
Owner Address:	2000 MOWRY AVE
Owner Address 2:	Not reported
Owner City,State,Zip:	FREMONT, CA 945381716
Owner Phone:	Not reported
Owner Fax:	Not reported
Contact Name:	D WILLIAMS/SFTY & SECURITY SUP
Contact Address:	2000 MOWRY AVE
Contact Address 2:	Not reported
City,State,Zip:	FREMONT, CA 94538
Contact Phone:	Not reported
Contact Fax:	Not reported
Facility Status:	Active
Facility Type:	PERMANENT
Category:	FEDERAL
Latitude:	37.558532
Longitude:	-121.980155

NAICS:

EPA ID:	CAD982020836
Create Date:	2011-04-05 10:18:11.997
NAICS Code:	62211
NAICS Description:	General Medical and Surgical Hospitals
Issued EPA ID Date:	1988-06-17 00:00:00
Inactive Date:	Not reported
Facility Name:	WASHINGTON HOSPITAL
Facility Address:	2000 MOWRY AVE
Facility Address 2:	Not reported
Facility City:	FREMONT
Facility County:	Not reported
Facility State:	CA
Facility Zip:	945380000

HAZNET:

Name:	WASHINGTON HOSPITAL
Address:	2000 MOWRY AVE
Address 2:	Not reported
City,State,Zip:	FREMONT, CA 945380000
Contact:	D WILLIAMS/SFTY & SECURITY SUP
Telephone:	5108187216
Mailing Name:	Not reported
Mailing Address:	2000 MOWRY AVE

WASHINGTON HOSPITAL (Continued) **1000241843**

Year:	2021
Gepaid:	CAD982020836
TSD EPA ID:	NED981723513
CA Waste Code:	122 - Alkaline solution without metals pH >= 12.5
Disposal Method:	H040 - Incineration--Thermal Destruction Other Than Use As A Fuel
Tons:	0.325

Year:	2021
Gepaid:	CAD982020836
TSD EPA ID:	UTD981552177
CA Waste Code:	181 - Other inorganic solid waste
Disposal Method:	H141 - Storage, Bulking, And/Or Transfer Off Site--No Treatment/Reovery (H010-H129) Or (H131-H135)
Tons:	0.039

Year:	2021
Gepaid:	CAD982020836
TSD EPA ID:	CAD059494310
CA Waste Code:	181 - Other inorganic solid waste
Disposal Method:	H141 - Storage, Bulking, And/Or Transfer Off Site--No Treatment/Reovery (H010-H129) Or (H131-H135)
Tons:	0.131

Year:	2021
Gepaid:	CAD982020836
TSD EPA ID:	NVD980895338
CA Waste Code:	311 - Pharmaceutical waste
Disposal Method:	H141 - Storage, Bulking, And/Or Transfer Off Site--No Treatment/Reovery (H010-H129) Or (H131-H135)
Tons:	0.0755

Year:	2021
Gepaid:	CAD982020836
TSD EPA ID:	UTD981552177
CA Waste Code:	135 - Unspecified aqueous solution
Disposal Method:	H040 - Incineration--Thermal Destruction Other Than Use As A Fuel
Tons:	0.186

Year:	2021
Gepaid:	CAD982020836
TSD EPA ID:	CAD008364432
CA Waste Code:	311 - Pharmaceutical waste
Disposal Method:	H141 - Storage, Bulking, And/Or Transfer Off Site--No Treatment/Reovery (H010-H129) Or (H131-H135)
Tons:	0.0665

Year:	2021
Gepaid:	CAD982020836
TSD EPA ID:	CAD059494310
CA Waste Code:	551 - Laboratory waste chemicals
Disposal Method:	H141 - Storage, Bulking, And/Or Transfer Off Site--No Treatment/Reovery (H010-H129) Or (H131-H135)
Tons:	0.0295

Year:	2021
Gepaid:	CAD982020836
TSD EPA ID:	COD991300484

WASHINGTON HOSPITAL (Continued) **1000241843**

CA Waste Code:	122 - Alkaline solution without metals pH >= 12.5
Disposal Method:	H132 - Landfill Or Surface Impoundment That Will Be Closed As Landfill(To Include On-Site Treatment And/Or Stabilization)
Tons:	0.09
Year:	2021
Gepaid:	CAD982020836
TSD EPA ID:	UTD981552177
CA Waste Code:	791 - Liquids with pH <= 2
Disposal Method:	H040 - Incineration--Thermal Destruction Other Than Use As A Fuel
Tons:	0.021
Year:	2021
Gepaid:	CAD982020836
TSD EPA ID:	CAD059494310
CA Waste Code:	212 - Oxygenated solvents (acetone, butanol, ethyl acetate, etc.)
Disposal Method:	H141 - Storage, Bulking, And/Or Transfer Off Site--No Treatment/Reovery (H010-H129) Or (H131-H135)
Tons:	0.44

Click this hyperlink while viewing on your computer to access
248 additional CA HAZNET: record(s) in the EDR Site Report.

Additional Information:

Year:	2021
EM Manifest ID:	Not reported
Shipment Date:	9/29/2020
Shipment Date:	9/29/2020
Receipt Date:	10/19/2020
Manifest Number:	015537423FLE
Generator EPA ID:	CAD982020836
Name:	WASHINGTON HOSPITAL
Address:	2000 MOWRY AVENUE
Address 2:	Not reported
City,State,Zip:	FREMONT 94538
Telephone:	Not reported
Contact:	Dwight Williams
Contact Telephone:	510-818-7216
Contact Email:	Not reported
Transporter 1 EPA ID:	MAD039322250
Transporter Name:	Not reported
Transporter 1 Emergency Number:	Not reported
Transporter 2 EPA ID:	MOD095038998
Transporter Name 2:	Not reported
Transporter 2 Emergency Number:	Not reported
TSDF EPA ID:	UTD981552177
TSDF Name:	Clean Harbors Aragonite LLC
TSDF Address 1:	11600 North Aptus Road
TSDF Address 2:	Not reported
TSDF City,State,Zip:	Grantsville 84029
TSDF Telephone:	Not reported
TSDFA EPA ID:	Not reported
Waste Code Description:	- Not reported
RCRA Code:	Not reported
Meth Code:	- Not reported
Quantity Tons:	Not reported

WASHINGTON HOSPITAL (Continued) **1000241843**

Waste Quantity:	Not reported
Quantity Unit:	Not reported
Year:	2021
EM Manifest ID:	Not reported
Shipment Date:	9/29/2020
Shipment Date:	9/29/2020
Receipt Date:	10/19/2020
Manifest Number:	015537423FLE
Generator EPA ID:	CAD982020836
Name:	WASHINGTON HOSPITAL
Address:	2000 MOWRY AVENUE
Address 2:	Not reported
City,State,Zip:	FREMONT 94538
Telephone:	Not reported
Contact:	Dwight Williams
Contact Telephone:	510-818-7216
Contact Email:	Not reported
Transporter 1 EPA ID:	MAD039322250
Transporter Name:	Not reported
Transporter 1 Emergency Number:	Not reported
Transporter 2 EPA ID:	MOD095038998
Transporter Name 2:	Not reported
Transporter 2 Emergency Number:	Not reported
TSDF EPA ID:	UTD981552177
TSDF Name:	Clean Harbors Aragonite LLC
TSDF Address 1:	11600 North Aptus Road
TSDF Address 2:	Not reported
TSDF City,State,Zip:	Grantsville 84029
TSDF Telephone:	Not reported
TSDFA EPA ID:	Not reported
Waste Code Description:	- Not reported
RCRA Code:	Not reported
Meth Code:	- Not reported
Quantity Tons:	Not reported
Waste Quantity:	Not reported
Quantity Unit:	Not reported
Year:	2021
EM Manifest ID:	Not reported
Shipment Date:	9/29/2020
Shipment Date:	9/29/2020
Receipt Date:	10/19/2020
Manifest Number:	015537423FLE
Generator EPA ID:	CAD982020836
Name:	WASHINGTON HOSPITAL
Address:	2000 MOWRY AVENUE
Address 2:	Not reported
City,State,Zip:	FREMONT 94538
Telephone:	Not reported
Contact:	Dwight Williams
Contact Telephone:	510-818-7216
Contact Email:	Not reported
Transporter 1 EPA ID:	MAD039322250
Transporter Name:	Not reported
Transporter 1 Emergency Number:	Not reported
Transporter 2 EPA ID:	MOD095038998

WASHINGTON HOSPITAL (Continued) **1000241843**

Transporter Name 2:	Not reported
Transporter 2 Emergency Number:	Not reported
TSDF EPA ID:	UTD981552177
TSDF Name:	Clean Harbors Aragonite LLC
TSDF Address 1:	11600 North Aptus Road
TSDF Address 2:	Not reported
TSDF City,State,Zip:	Grantsville 84029
TSDF Telephone:	Not reported
TSDFA EPA ID:	Not reported
Waste Code Description:	- Not reported
RCRA Code:	Not reported
Meth Code:	- Not reported
Quantity Tons:	Not reported
Waste Quantity:	Not reported
Quantity Unit:	Not reported
Year:	2021
EM Manifest ID:	Not reported
Shipment Date:	9/29/2020
Shipment Date:	9/29/2020
Receipt Date:	10/19/2020
Manifest Number:	015537423FLE
Generator EPA ID:	CAD982020836
Name:	WASHINGTON HOSPITAL
Address:	2000 MOWRY AVENUE
Address 2:	Not reported
City,State,Zip:	FREMONT 94538
Telephone:	Not reported
Contact:	Dwight Williams
Contact Telephone:	510-818-7216
Contact Email:	Not reported
Transporter 1 EPA ID:	MAD039322250
Transporter Name:	Not reported
Transporter 1 Emergency Number:	Not reported
Transporter 2 EPA ID:	MOD095038998
Transporter Name 2:	Not reported
Transporter 2 Emergency Number:	Not reported
TSDF EPA ID:	UTD981552177
TSDF Name:	Clean Harbors Aragonite LLC
TSDF Address 1:	11600 North Aptus Road
TSDF Address 2:	Not reported
TSDF City,State,Zip:	Grantsville 84029
TSDF Telephone:	Not reported
TSDFA EPA ID:	Not reported
Waste Code Description:	- Not reported
RCRA Code:	Not reported
Meth Code:	- Not reported
Quantity Tons:	Not reported
Waste Quantity:	Not reported
Quantity Unit:	Not reported
Year:	2021
EM Manifest ID:	Not reported
Shipment Date:	9/29/2020
Shipment Date:	9/29/2020
Receipt Date:	10/19/2020
Manifest Number:	015537423FLE

WASHINGTON HOSPITAL (Continued) **1000241843**

Generator EPA ID:	CAD982020836
Name:	WASHINGTON HOSPITAL
Address:	2000 MOWRY AVENUE
Address 2:	Not reported
City,State,Zip:	FREMONT 94538
Telephone:	Not reported
Contact:	Dwight Williams
Contact Telephone:	510-818-7216
Contact Email:	Not reported
Transporter 1 EPA ID:	MAD039322250
Transporter Name:	Not reported
Transporter 1 Emergency Number:	Not reported
Transporter 2 EPA ID:	MOD095038998
Transporter Name 2:	Not reported
Transporter 2 Emergency Number:	Not reported
TSDF EPA ID:	UTD981552177
TSDF Name:	Clean Harbors Aragonite LLC
TSDF Address 1:	11600 North Aptus Road
TSDF Address 2:	Not reported
TSDF City,State,Zip:	Grantsville 84029
TSDF Telephone:	Not reported
TSDFA EPA ID:	Not reported
Waste Code Description:	- Not reported
RCRA Code:	Not reported
Meth Code:	- Not reported
Quantity Tons:	Not reported
Waste Quantity:	Not reported
Quantity Unit:	Not reported

Year:	2021
EM Manifest ID:	Not reported
Shipment Date:	9/29/2020
Shipment Date:	9/29/2020
Receipt Date:	10/19/2020
Manifest Number:	015537423FLE
Generator EPA ID:	CAD982020836
Name:	WASHINGTON HOSPITAL
Address:	2000 MOWRY AVENUE
Address 2:	Not reported
City,State,Zip:	FREMONT 94538
Telephone:	Not reported
Contact:	Dwight Williams
Contact Telephone:	510-818-7216
Contact Email:	Not reported
Transporter 1 EPA ID:	MAD039322250
Transporter Name:	Not reported
Transporter 1 Emergency Number:	Not reported
Transporter 2 EPA ID:	MOD095038998
Transporter Name 2:	Not reported
Transporter 2 Emergency Number:	Not reported
TSDF EPA ID:	UTD981552177
TSDF Name:	Clean Harbors Aragonite LLC
TSDF Address 1:	11600 North Aptus Road
TSDF Address 2:	Not reported
TSDF City,State,Zip:	Grantsville 84029
TSDF Telephone:	Not reported
TSDFA EPA ID:	Not reported

WASHINGTON HOSPITAL (Continued) **1000241843**

Waste Code Description:	- Not reported
RCRA Code:	Not reported
Meth Code:	- Not reported
Quantity Tons:	Not reported
Waste Quantity:	Not reported
Quantity Unit:	Not reported

Year:	2021
EM Manifest ID:	Not reported
Shipment Date:	9/2/2020
Shipment Date:	9/2/2020
Receipt Date:	9/14/2020
Manifest Number:	000346765DAT
Generator EPA ID:	CAD982020836
Name:	WASHINGTON HOSPITAL
Address:	2000 MOWRY AVE
Address 2:	Not reported
City,State,Zip:	FREMONT 945381716
Telephone:	Not reported
Contact:	Not reported
Contact Telephone:	916-351-0980
Contact Email:	Not reported
Transporter 1 EPA ID:	MNS000110924
Transporter Name:	Not reported
Transporter 1 Emergency Number:	Not reported
Transporter 2 EPA ID:	Not reported
Transporter Name 2:	Not reported
Transporter 2 Emergency Number:	Not reported
TSDF EPA ID:	CAD980884183
TSDF Name:	GEM Rancho Cordova LLC
TSDF Address 1:	11855 White Rock Road
TSDF Address 2:	Not reported
TSDF City,State,Zip:	Rancho Cordova 95742
TSDF Telephone:	Not reported
TSDFA EPA ID:	Not reported
Waste Code Description:	- Not reported
RCRA Code:	Not reported
Meth Code:	- Not reported
Quantity Tons:	Not reported
Waste Quantity:	Not reported
Quantity Unit:	Not reported

Year:	2021
EM Manifest ID:	Not reported
Shipment Date:	9/2/2020
Shipment Date:	9/2/2020
Receipt Date:	9/14/2020
Manifest Number:	000346765DAT
Generator EPA ID:	CAD982020836
Name:	WASHINGTON HOSPITAL
Address:	2000 MOWRY AVE
Address 2:	Not reported
City,State,Zip:	FREMONT 945381716
Telephone:	Not reported
Contact:	Not reported
Contact Telephone:	916-351-0980
Contact Email:	Not reported

WASHINGTON HOSPITAL (Continued) **1000241843**

Transporter 1 EPA ID:	MNS000110924
Transporter Name:	Not reported
Transporter 1 Emergency Number:	Not reported
Transporter 2 EPA ID:	Not reported
Transporter Name 2:	Not reported
Transporter 2 Emergency Number:	Not reported
TSDF EPA ID:	CAD980884183
TSDF Name:	GEM Rancho Cordova LLC
TSDF Address 1:	11855 White Rock Road
TSDF Address 2:	Not reported
TSDF City,State,Zip:	Rancho Cordova 95742
TSDF Telephone:	Not reported
TSDFA EPA ID:	Not reported
Waste Code Description:	- Not reported
RCRA Code:	Not reported
Meth Code:	- Not reported
Quantity Tons:	Not reported
Waste Quantity:	Not reported
Quantity Unit:	Not reported
Year:	2021
EM Manifest ID:	Not reported
Shipment Date:	7/29/2020
Shipment Date:	7/29/2020
Receipt Date:	8/10/2020
Manifest Number:	014544474FLE
Generator EPA ID:	CAD982020836
Name:	WASHINGTON HOSPITAL
Address:	2000 MOWRY AVENUE
Address 2:	Not reported
City,State,Zip:	FREMONT 94538
Telephone:	Not reported
Contact:	Dwight Williams
Contact Telephone:	510-818-7216
Contact Email:	Not reported
Transporter 1 EPA ID:	MAD039322250
Transporter Name:	Not reported
Transporter 1 Emergency Number:	Not reported
Transporter 2 EPA ID:	MAD039322250
Transporter Name 2:	Not reported
Transporter 2 Emergency Number:	Not reported
TSDF EPA ID:	UTD981552177
TSDF Name:	Clean Harbors Aragonite LLC
TSDF Address 1:	11600 North Aptus Road
TSDF Address 2:	Not reported
TSDF City,State,Zip:	Grantsville 84029
TSDF Telephone:	Not reported
TSDFA EPA ID:	Not reported
Waste Code Description:	- Not reported
RCRA Code:	Not reported
Meth Code:	- Not reported
Quantity Tons:	Not reported
Waste Quantity:	Not reported
Quantity Unit:	Not reported
Year:	2021
EM Manifest ID:	Not reported

WASHINGTON HOSPITAL (Continued) **1000241843**

Shipment Date:	7/29/2020
Shipment Date:	7/29/2020
Receipt Date:	8/10/2020
Manifest Number:	014544474FLE
Generator EPA ID:	CAD982020836
Name:	WASHINGTON HOSPITAL
Address:	2000 MOWRY AVENUE
Address 2:	Not reported
City,State,Zip:	FREMONT 94538
Telephone:	Not reported
Contact:	Dwight Williams
Contact Telephone:	510-818-7216
Contact Email:	Not reported
Transporter 1 EPA ID:	MAD039322250
Transporter Name:	Not reported
Transporter 1 Emergency Number:	Not reported
Transporter 2 EPA ID:	MAD039322250
Transporter Name 2:	Not reported
Transporter 2 Emergency Number:	Not reported
TSDF EPA ID:	UTD981552177
TSDF Name:	Clean Harbors Aragonite LLC
TSDF Address 1:	11600 North Aptus Road
TSDF Address 2:	Not reported
TSDF City,State,Zip:	Grantsville 84029
TSDF Telephone:	Not reported
TSDFA EPA ID:	Not reported
Waste Code Description:	- Not reported
RCRA Code:	Not reported
Meth Code:	- Not reported
Quantity Tons:	Not reported
Waste Quantity:	Not reported
Quantity Unit:	Not reported

Additional Information:

Year:	2020
EM Manifest ID:	Not reported
Shipment Date:	9/29/2020
Shipment Date:	9/29/2020
Receipt Date:	10/19/2020
Manifest Number:	015537423FLE
Generator EPA ID:	CAD982020836
Name:	WASHINGTON HOSPITAL
Address:	2000 MOWRY AVENUE
Address 2:	Not reported
City,State,Zip:	FREMONT 94538
Telephone:	Not reported
Contact:	Dwight Williams
Contact Telephone:	510-818-7216
Contact Email:	Not reported
Transporter 1 EPA ID:	MAD039322250
Transporter Name:	Not reported
Transporter 1 Emergency Number:	Not reported
Transporter 2 EPA ID:	MOD095038998
Transporter Name 2:	Not reported
Transporter 2 Emergency Number:	Not reported
TSDF EPA ID:	UTD981552177
TSDF Name:	Clean Harbors Aragonite LLC

WASHINGTON HOSPITAL (Continued) **1000241843**

TSDF Address 1:	11600 North Aptus Road
TSDF Address 2:	Not reported
TSDF City,State,Zip:	Grantsville 84029
TSDF Telephone:	Not reported
TSDFA EPA ID:	Not reported
Waste Code Description:	- Not reported
RCRA Code:	Not reported
Meth Code:	- Not reported
Quantity Tons:	Not reported
Waste Quantity:	Not reported
Quantity Unit:	Not reported

Year:	2020
EM Manifest ID:	Not reported
Shipment Date:	9/29/2020
Shipment Date:	9/29/2020
Receipt Date:	10/19/2020
Manifest Number:	015537423FLE
Generator EPA ID:	CAD982020836
Name:	WASHINGTON HOSPITAL
Address:	2000 MOWRY AVENUE
Address 2:	Not reported
City,State,Zip:	FREMONT 94538
Telephone:	Not reported
Contact:	Dwight Williams
Contact Telephone:	510-818-7216
Contact Email:	Not reported
Transporter 1 EPA ID:	MAD039322250
Transporter Name:	Not reported
Transporter 1 Emergency Number:	Not reported
Transporter 2 EPA ID:	MOD095038998
Transporter Name 2:	Not reported
Transporter 2 Emergency Number:	Not reported
TSDF EPA ID:	UTD981552177
TSDF Name:	Clean Harbors Aragonite LLC
TSDF Address 1:	11600 North Aptus Road
TSDF Address 2:	Not reported
TSDF City,State,Zip:	Grantsville 84029
TSDF Telephone:	Not reported
TSDFA EPA ID:	Not reported
Waste Code Description:	- Not reported
RCRA Code:	Not reported
Meth Code:	- Not reported
Quantity Tons:	Not reported
Waste Quantity:	Not reported
Quantity Unit:	Not reported

Year:	2020
EM Manifest ID:	Not reported
Shipment Date:	9/29/2020
Shipment Date:	9/29/2020
Receipt Date:	10/19/2020
Manifest Number:	015537423FLE
Generator EPA ID:	CAD982020836
Name:	WASHINGTON HOSPITAL
Address:	2000 MOWRY AVENUE
Address 2:	Not reported

WASHINGTON HOSPITAL (Continued) **1000241843**

City,State,Zip:	FREMONT 94538
Telephone:	Not reported
Contact:	Dwight Williams
Contact Telephone:	510-818-7216
Contact Email:	Not reported
Transporter 1 EPA ID:	MAD039322250
Transporter Name:	Not reported
Transporter 1 Emergency Number:	Not reported
Transporter 2 EPA ID:	MOD095038998
Transporter Name 2:	Not reported
Transporter 2 Emergency Number:	Not reported
TSDF EPA ID:	UTD981552177
TSDF Name:	Clean Harbors Aragonite LLC
TSDF Address 1:	11600 North Aptus Road
TSDF Address 2:	Not reported
TSDF City,State,Zip:	Grantsville 84029
TSDF Telephone:	Not reported
TSDFA EPA ID:	Not reported
Waste Code Description:	- Not reported
RCRA Code:	Not reported
Meth Code:	- Not reported
Quantity Tons:	Not reported
Waste Quantity:	Not reported
Quantity Unit:	Not reported
Year:	2020
EM Manifest ID:	Not reported
Shipment Date:	9/29/2020
Shipment Date:	9/29/2020
Receipt Date:	10/19/2020
Manifest Number:	015537423FLE
Generator EPA ID:	CAD982020836
Name:	WASHINGTON HOSPITAL
Address:	2000 MOWRY AVENUE
Address 2:	Not reported
City,State,Zip:	FREMONT 94538
Telephone:	Not reported
Contact:	Dwight Williams
Contact Telephone:	510-818-7216
Contact Email:	Not reported
Transporter 1 EPA ID:	MAD039322250
Transporter Name:	Not reported
Transporter 1 Emergency Number:	Not reported
Transporter 2 EPA ID:	MOD095038998
Transporter Name 2:	Not reported
Transporter 2 Emergency Number:	Not reported
TSDF EPA ID:	UTD981552177
TSDF Name:	Clean Harbors Aragonite LLC
TSDF Address 1:	11600 North Aptus Road
TSDF Address 2:	Not reported
TSDF City,State,Zip:	Grantsville 84029
TSDF Telephone:	Not reported
TSDFA EPA ID:	Not reported
Waste Code Description:	- Not reported
RCRA Code:	Not reported
Meth Code:	- Not reported
Quantity Tons:	Not reported

WASHINGTON HOSPITAL (Continued) **1000241843**

Waste Quantity:	Not reported
Quantity Unit:	Not reported
Year:	2020
EM Manifest ID:	Not reported
Shipment Date:	9/29/2020
Shipment Date:	9/29/2020
Receipt Date:	10/19/2020
Manifest Number:	015537423FLE
Generator EPA ID:	CAD982020836
Name:	WASHINGTON HOSPITAL
Address:	2000 MOWRY AVENUE
Address 2:	Not reported
City,State,Zip:	FREMONT 94538
Telephone:	Not reported
Contact:	Dwight Williams
Contact Telephone:	510-818-7216
Contact Email:	Not reported
Transporter 1 EPA ID:	MAD039322250
Transporter Name:	Not reported
Transporter 1 Emergency Number:	Not reported
Transporter 2 EPA ID:	MOD095038998
Transporter Name 2:	Not reported
Transporter 2 Emergency Number:	Not reported
TSDF EPA ID:	UTD981552177
TSDF Name:	Clean Harbors Aragonite LLC
TSDF Address 1:	11600 North Aptus Road
TSDF Address 2:	Not reported
TSDF City,State,Zip:	Grantsville 84029
TSDF Telephone:	Not reported
TSDFA EPA ID:	Not reported
Waste Code Description:	- Not reported
RCRA Code:	Not reported
Meth Code:	- Not reported
Quantity Tons:	Not reported
Waste Quantity:	Not reported
Quantity Unit:	Not reported
Year:	2020
EM Manifest ID:	Not reported
Shipment Date:	9/29/2020
Shipment Date:	9/29/2020
Receipt Date:	10/19/2020
Manifest Number:	015537423FLE
Generator EPA ID:	CAD982020836
Name:	WASHINGTON HOSPITAL
Address:	2000 MOWRY AVENUE
Address 2:	Not reported
City,State,Zip:	FREMONT 94538
Telephone:	Not reported
Contact:	Dwight Williams
Contact Telephone:	510-818-7216
Contact Email:	Not reported
Transporter 1 EPA ID:	MAD039322250
Transporter Name:	Not reported
Transporter 1 Emergency Number:	Not reported
Transporter 2 EPA ID:	MOD095038998

WASHINGTON HOSPITAL (Continued) **1000241843**

Transporter Name 2:	Not reported
Transporter 2 Emergency Number:	Not reported
TSDF EPA ID:	UTD981552177
TSDF Name:	Clean Harbors Aragonite LLC
TSDF Address 1:	11600 North Aptus Road
TSDF Address 2:	Not reported
TSDF City,State,Zip:	Grantsville 84029
TSDF Telephone:	Not reported
TSDFA EPA ID:	Not reported
Waste Code Description:	- Not reported
RCRA Code:	Not reported
Meth Code:	- Not reported
Quantity Tons:	Not reported
Waste Quantity:	Not reported
Quantity Unit:	Not reported
Year:	2020
EM Manifest ID:	Not reported
Shipment Date:	9/2/2020
Shipment Date:	9/2/2020
Receipt Date:	9/14/2020
Manifest Number:	000346765DAT
Generator EPA ID:	CAD982020836
Name:	WASHINGTON HOSPITAL
Address:	2000 MOWRY AVE
Address 2:	Not reported
City,State,Zip:	FREMONT 945381716
Telephone:	Not reported
Contact:	Not reported
Contact Telephone:	916-351-0980
Contact Email:	Not reported
Transporter 1 EPA ID:	MNS000110924
Transporter Name:	Not reported
Transporter 1 Emergency Number:	Not reported
Transporter 2 EPA ID:	Not reported
Transporter Name 2:	Not reported
Transporter 2 Emergency Number:	Not reported
TSDF EPA ID:	CAD980884183
TSDF Name:	GEM Rancho Cordova LLC
TSDF Address 1:	11855 White Rock Road
TSDF Address 2:	Not reported
TSDF City,State,Zip:	Rancho Cordova 95742
TSDF Telephone:	Not reported
TSDFA EPA ID:	Not reported
Waste Code Description:	- Not reported
RCRA Code:	Not reported
Meth Code:	- Not reported
Quantity Tons:	Not reported
Waste Quantity:	Not reported
Quantity Unit:	Not reported
Year:	2020
EM Manifest ID:	Not reported
Shipment Date:	9/2/2020
Shipment Date:	9/2/2020
Receipt Date:	9/14/2020
Manifest Number:	000346765DAT

WASHINGTON HOSPITAL (Continued) **1000241843**

Generator EPA ID:	CAD982020836
Name:	WASHINGTON HOSPITAL
Address:	2000 MOWRY AVE
Address 2:	Not reported
City,State,Zip:	FREMONT 945381716
Telephone:	Not reported
Contact:	Not reported
Contact Telephone:	916-351-0980
Contact Email:	Not reported
Transporter 1 EPA ID:	MNS000110924
Transporter Name:	Not reported
Transporter 1 Emergency Number:	Not reported
Transporter 2 EPA ID:	Not reported
Transporter Name 2:	Not reported
Transporter 2 Emergency Number:	Not reported
TSDF EPA ID:	CAD980884183
TSDF Name:	GEM Rancho Cordova LLC
TSDF Address 1:	11855 White Rock Road
TSDF Address 2:	Not reported
TSDF City,State,Zip:	Rancho Cordova 95742
TSDF Telephone:	Not reported
TSDFA EPA ID:	Not reported
Waste Code Description:	- Not reported
RCRA Code:	Not reported
Meth Code:	- Not reported
Quantity Tons:	Not reported
Waste Quantity:	Not reported
Quantity Unit:	Not reported

Year:	2020
EM Manifest ID:	Not reported
Shipment Date:	7/29/2020
Shipment Date:	7/29/2020
Receipt Date:	8/10/2020
Manifest Number:	014544474FLE
Generator EPA ID:	CAD982020836
Name:	WASHINGTON HOSPITAL
Address:	2000 MOWRY AVENUE
Address 2:	Not reported
City,State,Zip:	FREMONT 94538
Telephone:	Not reported
Contact:	Dwight Williams
Contact Telephone:	510-818-7216
Contact Email:	Not reported
Transporter 1 EPA ID:	MAD039322250
Transporter Name:	Not reported
Transporter 1 Emergency Number:	Not reported
Transporter 2 EPA ID:	MAD039322250
Transporter Name 2:	Not reported
Transporter 2 Emergency Number:	Not reported
TSDF EPA ID:	UTD981552177
TSDF Name:	Clean Harbors Aragonite LLC
TSDF Address 1:	11600 North Aptus Road
TSDF Address 2:	Not reported
TSDF City,State,Zip:	Grantsville 84029
TSDF Telephone:	Not reported
TSDFA EPA ID:	Not reported

WASHINGTON HOSPITAL (Continued) **1000241843**

Waste Code Description:	- Not reported
RCRA Code:	Not reported
Meth Code:	- Not reported
Quantity Tons:	Not reported
Waste Quantity:	Not reported
Quantity Unit:	Not reported

Year:	2020
EM Manifest ID:	Not reported
Shipment Date:	7/29/2020
Shipment Date:	7/29/2020
Receipt Date:	8/10/2020
Manifest Number:	014544474FLE
Generator EPA ID:	CAD982020836
Name:	WASHINGTON HOSPITAL
Address:	2000 MOWRY AVENUE
Address 2:	Not reported
City,State,Zip:	FREMONT 94538
Telephone:	Not reported
Contact:	Dwight Williams
Contact Telephone:	510-818-7216
Contact Email:	Not reported
Transporter 1 EPA ID:	MAD039322250
Transporter Name:	Not reported
Transporter 1 Emergency Number:	Not reported
Transporter 2 EPA ID:	MAD039322250
Transporter Name 2:	Not reported
Transporter 2 Emergency Number:	Not reported
TSDF EPA ID:	UTD981552177
TSDF Name:	Clean Harbors Aragonite LLC
TSDF Address 1:	11600 North Aptus Road
TSDF Address 2:	Not reported
TSDF City,State,Zip:	Grantsville 84029
TSDF Telephone:	Not reported
TSDFA EPA ID:	Not reported
Waste Code Description:	- Not reported
RCRA Code:	Not reported
Meth Code:	- Not reported
Quantity Tons:	Not reported
Waste Quantity:	Not reported
Quantity Unit:	Not reported

Additional Information:

Year:	2019
EM Manifest ID:	554797
Shipment Date:	8/7/2019
Shipment Date:	8/7/2019
Receipt Date:	8/16/2019
Manifest Number:	013235921FLE
Generator EPA ID:	CAD982020836
Name:	WASHINGTON HOSPITAL
Address:	2000 MOWRY AVENUE
Address 2:	Not reported
City,State,Zip:	FREMONT 94538
Telephone:	800-483-3718
Contact:	Dwight Williams
Contact Telephone:	510-494-7020

WASHINGTON HOSPITAL (Continued) **1000241843**

Contact Email:	Not reported
Transporter 1 EPA ID:	MAD039322250
Transporter Name:	Not reported
Transporter 1 Emergency Number:	Not reported
Transporter 2 EPA ID:	MOD095038998
Transporter Name 2:	Not reported
Transporter 2 Emergency Number:	Not reported
TSDF EPA ID:	UTD981552177
TSDF Name:	Clean Harbors Aragonite LLC
TSDF Address 1:	PO Box 1339
TSDF Address 2:	Not reported
TSDF City,State,Zip:	Grantsville 84029
TSDF Telephone:	800-483-3718
TSDFA EPA ID:	Not reported
Waste Code Description:	- Not reported
RCRA Code:	Not reported
Meth Code:	- Not reported
Quantity Tons:	Not reported
Waste Quantity:	Not reported
Quantity Unit:	Not reported

Federal:

Year:	2019
EM Manifest ID:	554797
Generator EPA ID:	CAD982020836
Shipment Date:	2019-08-07
Manifest Number:	013235921FLE
Line Number:	1
Method Code:	H040
Quantity Tons:	0.00850
Quantity Waste:	17.000000
Quantity Unit:	P
Number of Containers:	1
Type of Container:	Fiber or plastic boxes, cartons, cases
Quantity Type:	Pounds
Federal Code:	D001

Year:	2019
EM Manifest ID:	554797
Generator EPA ID:	CAD982020836
Shipment Date:	2019-08-07
Manifest Number:	013235921FLE
Line Number:	1
Method Code:	H040
Quantity Tons:	0.00850
Quantity Waste:	17.000000
Quantity Unit:	P
Number of Containers:	1
Type of Container:	Fiber or plastic boxes, cartons, cases
Quantity Type:	Pounds
Federal Code:	D002

Year:	2019
EM Manifest ID:	554797
Generator EPA ID:	CAD982020836
Shipment Date:	2019-08-07
Manifest Number:	013235921FLE
Line Number:	2

WASHINGTON HOSPITAL (Continued) **1000241843**

Method Code:	H141
Quantity Tons:	0.02750
Quantity Waste:	55.000000
Quantity Unit:	P
Number of Containers:	1
Type of Container:	Fiberboard or plastic drums, barrels, kegs
Quantity Type:	Pounds
Federal Code:	D002

Year:	2019
EM Manifest ID:	554797
Generator EPA ID:	CAD982020836
Shipment Date:	2019-08-07
Manifest Number:	013235921FLE
Line Number:	2
Method Code:	H141
Quantity Tons:	0.02750
Quantity Waste:	55.000000
Quantity Unit:	P
Number of Containers:	1
Type of Container:	Fiberboard or plastic drums, barrels, kegs
Quantity Type:	Pounds
Federal Code:	D008

State:

Year:	2019
EM Manifest ID:	554797
Generator EPA ID:	CAD982020836
Shipment Date:	2019-08-07
Manifest Number:	013235921FLE
Line Number:	1
Method Code:	H040
Quantity Tons:	0.00850
Quantity Waste:	17.000000
Quantity Unit:	P
Number of Containers:	1
Type of Container:	Fiber or plastic boxes, cartons, cases
Quantity Type:	Pounds
State Code:	551

Year:	2019
EM Manifest ID:	554797
Generator EPA ID:	CAD982020836
Shipment Date:	2019-08-07
Manifest Number:	013235921FLE
Line Number:	2
Method Code:	H141
Quantity Tons:	0.02750
Quantity Waste:	55.000000
Quantity Unit:	P
Number of Containers:	1
Type of Container:	Fiberboard or plastic drums, barrels, kegs
Quantity Type:	Pounds
State Code:	792

Year:	2019

WASHINGTON HOSPITAL (Continued) **1000241843**

EM Manifest ID:	554798
Shipment Date:	8/7/2019
Shipment Date:	8/7/2019
Receipt Date:	8/12/2019
Manifest Number:	013235922FLE
Generator EPA ID:	CAD982020836
Name:	WASHINGTON HOSPITAL
Address:	2000 MOWRY AVENUE
Address 2:	Not reported
City,State,Zip:	FREMONT 94538
Telephone:	800-483-3718
Contact:	Dwight Williams
Contact Telephone:	510-494-7020
Contact Email:	Not reported
Transporter 1 EPA ID:	MAD039322250
Transporter Name:	Not reported
Transporter 1 Emergency Number:	Not reported
Transporter 2 EPA ID:	MAD039322250
Transporter Name 2:	Not reported
Transporter 2 Emergency Number:	Not reported
TSDF EPA ID:	CAD059494310
TSDF Name:	Clean Harbors San Jose LLC
TSDF Address 1:	1021 Berryessa Road
TSDF Address 2:	Not reported
TSDF City,State,Zip:	San Jose 95133
TSDF Telephone:	800-483-3718
TSDFA EPA ID:	Not reported
Waste Code Description:	- Not reported
RCRA Code:	Not reported
Meth Code:	- Not reported
Quantity Tons:	Not reported
Waste Quantity:	Not reported
Quantity Unit:	Not reported

Federal:

Year:	2019
EM Manifest ID:	554798
Generator EPA ID:	CAD982020836
Shipment Date:	2019-08-07
Manifest Number:	013235922FLE
Line Number:	2
Method Code:	H070
Quantity Tons:	0.02000
Quantity Waste:	40.000000
Quantity Unit:	P
Number of Containers:	2
Type of Container:	Fiberboard or plastic drums, barrels, kegs
Quantity Type:	Pounds
Federal Code:	D002

Year:	2019
EM Manifest ID:	554798
Generator EPA ID:	CAD982020836
Shipment Date:	2019-08-07
Manifest Number:	013235922FLE
Line Number:	3
Method Code:	H070
Quantity Tons:	0.02250

WASHINGTON HOSPITAL (Continued) **1000241843**

Quantity Waste:	45.000000
Quantity Unit:	P
Number of Containers:	3
Type of Container:	Fiberboard or plastic drums, barrels, kegs
Quantity Type:	Pounds
Federal Code:	D001

Year:	2019
EM Manifest ID:	554798
Generator EPA ID:	CAD982020836
Shipment Date:	2019-08-07
Manifest Number:	013235922FLE
Line Number:	3
Method Code:	H070
Quantity Tons:	0.02250
Quantity Waste:	45.000000
Quantity Unit:	P
Number of Containers:	3
Type of Container:	Fiberboard or plastic drums, barrels, kegs
Quantity Type:	Pounds
Federal Code:	D002

Year:	2019
EM Manifest ID:	554798
Generator EPA ID:	CAD982020836
Shipment Date:	2019-08-07
Manifest Number:	013235922FLE
Line Number:	4
Method Code:	H070
Quantity Tons:	0.02250
Quantity Waste:	45.000000
Quantity Unit:	P
Number of Containers:	3
Type of Container:	Fiberboard or plastic drums, barrels, kegs
Quantity Type:	Pounds
Federal Code:	D002

State:

Year:	2019
EM Manifest ID:	554798
Generator EPA ID:	CAD982020836
Shipment Date:	2019-08-07
Manifest Number:	013235922FLE
Line Number:	1
Method Code:	H141
Quantity Tons:	0.19000
Quantity Waste:	380.000000
Quantity Unit:	P
Number of Containers:	3
Type of Container:	Fiberboard or plastic drums, barrels, kegs
Quantity Type:	Pounds
State Code:	181

Year:	2019
EM Manifest ID:	554798
Generator EPA ID:	CAD982020836
Shipment Date:	2019-08-07

WASHINGTON HOSPITAL (Continued) **1000241843**

Manifest Number:	013235922FLE
Line Number:	2
Method Code:	H070
Quantity Tons:	0.02000
Quantity Waste:	40.000000
Quantity Unit:	P
Number of Containers:	2
Type of Container:	Fiberboard or plastic drums, barrels, kegs
Quantity Type:	Pounds
State Code:	122

Year:	2019
EM Manifest ID:	554798
Generator EPA ID:	CAD982020836
Shipment Date:	2019-08-07
Manifest Number:	013235922FLE
Line Number:	3
Method Code:	H070
Quantity Tons:	0.02250
Quantity Waste:	45.000000
Quantity Unit:	P
Number of Containers:	3
Type of Container:	Fiberboard or plastic drums, barrels, kegs
Quantity Type:	Pounds
State Code:	135

Year:	2019
EM Manifest ID:	554798
Generator EPA ID:	CAD982020836
Shipment Date:	2019-08-07
Manifest Number:	013235922FLE
Line Number:	4
Method Code:	H070
Quantity Tons:	0.02250
Quantity Waste:	45.000000
Quantity Unit:	P
Number of Containers:	3
Type of Container:	Fiberboard or plastic drums, barrels, kegs
Quantity Type:	Pounds
State Code:	791

Year:	2019
EM Manifest ID:	554798
Generator EPA ID:	CAD982020836
Shipment Date:	2019-08-07
Manifest Number:	013235922FLE
Line Number:	5
Method Code:	H141
Quantity Tons:	0.00850
Quantity Waste:	17.000000
Quantity Unit:	P
Number of Containers:	1
Type of Container:	Fiberboard or plastic drums, barrels, kegs
Quantity Type:	Pounds
State Code:	135

WASHINGTON HOSPITAL (Continued) **1000241843**

Year:	2019
EM Manifest ID:	cf2ca1b3-2960-420d-b9b7-dfaed3fd71c0
Shipment Date:	8/7/2019
Shipment Date:	8/7/2019
Receipt Date:	8/29/2019
Manifest Number:	013235923FLE
Generator EPA ID:	CAD982020836
Name:	WASHINGTON HOSPITAL
Address:	2000 MOWRY AVENUE
Address 2:	Not reported
City,State,Zip:	FREMONT 94538
Telephone:	800-483-3718
Contact:	Dwight Williams
Contact Telephone:	510-494-7020
Contact Email:	Not reported
Transporter 1 EPA ID:	MAD039322250
Transporter Name:	Not reported
Transporter 1 Emergency Number:	Not reported
Transporter 2 EPA ID:	MAD039322250
Transporter Name 2:	Not reported
Transporter 2 Emergency Number:	Not reported
TSDF EPA ID:	CAD044429835
TSDF Name:	Clean Harbors Wilmington LLC
TSDF Address 1:	1737 East Denni Street
TSDF Address 2:	Not reported
TSDF City,State,Zip:	Wilmington 90744
TSDF Telephone:	800-483-3718
TSDFA EPA ID:	Not reported
Waste Code Description:	- Not reported
RCRA Code:	Not reported
Meth Code:	- Not reported
Quantity Tons:	Not reported
Waste Quantity:	Not reported
Quantity Unit:	Not reported

Federal:

Year:	2019
EM Manifest ID:	cf2ca1b3-2960-420d-b9b7-dfaed3fd71c0
Generator EPA ID:	CAD982020836
Shipment Date:	2019-08-07
Manifest Number:	013235923FLE
Line Number:	1
Method Code:	H141
Quantity Tons:	0.01500
Quantity Waste:	30.000000
Quantity Unit:	P
Number of Containers:	1
Type of Container:	Fiberboard or plastic drums, barrels, kegs
Quantity Type:	Pounds
Federal Code:	D006

State:

Year:	2019
EM Manifest ID:	cf2ca1b3-2960-420d-b9b7-dfaed3fd71c0
Generator EPA ID:	CAD982020836
Shipment Date:	2019-08-07
Manifest Number:	013235923FLE

WASHINGTON HOSPITAL (Continued) **1000241843**

Line Number:	1
Method Code:	H141
Quantity Tons:	0.01500
Quantity Waste:	30.000000
Quantity Unit:	P
Number of Containers:	1
Type of Container:	Fiberboard or plastic drums, barrels, kegs
Quantity Type:	Pounds
State Code:	181

Year:	2019
EM Manifest ID:	a529a3c6-6fe8-46e0-b949-566153f2f08b
Shipment Date:	8/28/2018
Shipment Date:	8/28/2018
Receipt Date:	9/24/2018
Manifest Number:	000205438DAT
Generator EPA ID:	CAD982020836
Name:	WASHINGTON HOSPITAL
Address:	2000 MOWRY AVE
Address 2:	Not reported
City,State,Zip:	FREMONT 94538
Telephone:	877-577-2669
Contact:	Not reported
Contact Telephone:	510-818-7216
Contact Email:	Not reported
Transporter 1 EPA ID:	MNS000110924
Transporter Name:	Not reported
Transporter 1 Emergency Number:	Not reported
Transporter 2 EPA ID:	MOD095038998
Transporter Name 2:	Not reported
Transporter 2 Emergency Number:	Not reported
TSDF EPA ID:	NVD980895338
TSDF Name:	21ST CENTURY ENVIRONMENTAL MANAGMENT OF NEVADA, LLC.
TSDF Address 1:	2095 NEWLANDS DRIVE EAST
TSDF Address 2:	Not reported
TSDF City,State,Zip:	FERNLEY 89408
TSDF Telephone:	Not reported
TSDFA EPA ID:	Not reported
Waste Code Description:	- Not reported
RCRA Code:	Not reported
Meth Code:	- Not reported
Quantity Tons:	Not reported
Waste Quantity:	Not reported
Quantity Unit:	Not reported

Federal:

Year:	2019
EM Manifest ID:	a529a3c6-6fe8-46e0-b949-566153f2f08b
Generator EPA ID:	CAD982020836
Shipment Date:	2018-08-28
Manifest Number:	000205438DAT
Line Number:	1
Method Code:	H141
Quantity Tons:	0.07500
Quantity Waste:	150.000000
Quantity Unit:	P
Number of Containers:	28

WASHINGTON HOSPITAL (Continued) **1000241843**

Type of Container: Fiberboard or plastic drums, barrels, kegs
Quantity Type: Pounds
Federal Code: D009

Year: 2019
EM Manifest ID: a529a3c6-6fe8-46e0-b949-566153f2f08b
Generator EPA ID: CAD982020836
Shipment Date: 2018-08-28
Manifest Number: 000205438DAT
Line Number: 1
Method Code: H141
Quantity Tons: 0.07500
Quantity Waste: 150.000000
Quantity Unit: P
Number of Containers: 28
Type of Container: Fiberboard or plastic drums, barrels, kegs
Quantity Type: Pounds
Federal Code: D011

Year: 2019
EM Manifest ID: a529a3c6-6fe8-46e0-b949-566153f2f08b
Generator EPA ID: CAD982020836
Shipment Date: 2018-08-28
Manifest Number: 000205438DAT
Line Number: 1
Method Code: H141
Quantity Tons: 0.07500
Quantity Waste: 150.000000
Quantity Unit: P
Number of Containers: 28
Type of Container: Fiberboard or plastic drums, barrels, kegs
Quantity Type: Pounds
Federal Code: D024

Year: 2019
EM Manifest ID: a529a3c6-6fe8-46e0-b949-566153f2f08b
Generator EPA ID: CAD982020836
Shipment Date: 2018-08-28
Manifest Number: 000205438DAT
Line Number: 2
Method Code: H141
Quantity Tons: 0.06600
Quantity Waste: 132.000000
Quantity Unit: P
Number of Containers: 2
Type of Container: Fiberboard or plastic drums, barrels, kegs
Quantity Type: Pounds
Federal Code: D001

State:
Year: 2019
EM Manifest ID: a529a3c6-6fe8-46e0-b949-566153f2f08b
Generator EPA ID: CAD982020836
Shipment Date: 2018-08-28
Manifest Number: 000205438DAT
Line Number: 1
Method Code: H141

WASHINGTON HOSPITAL (Continued) **1000241843**

Quantity Tons:	0.07500
Quantity Waste:	150.000000
Quantity Unit:	P
Number of Containers:	28
Type of Container:	Fiberboard or plastic drums, barrels, kegs
Quantity Type:	Pounds
State Code:	311

Year:	2019
EM Manifest ID:	a529a3c6-6fe8-46e0-b949-566153f2f08b
Generator EPA ID:	CAD982020836
Shipment Date:	2018-08-28
Manifest Number:	000205438DAT
Line Number:	2
Method Code:	H141
Quantity Tons:	0.06600
Quantity Waste:	132.000000
Quantity Unit:	P
Number of Containers:	2
Type of Container:	Fiberboard or plastic drums, barrels, kegs
Quantity Type:	Pounds
State Code:	311

Year:	2019
EM Manifest ID:	563694
Shipment Date:	7/25/2019
Shipment Date:	7/25/2019
Receipt Date:	7/29/2019
Manifest Number:	019208613JJK
Generator EPA ID:	CAD982020836
Name:	WASHINGTON HOSPITAL
Address:	2000 MOWRY AVE
Address 2:	Not reported
City,State,Zip:	FREMONT 94538
Telephone:	559-978-1053
Contact:	Not reported
Contact Telephone:	510-818-7216
Contact Email:	Not reported
Transporter 1 EPA ID:	CAL000354470
Transporter Name:	Not reported
Transporter 1 Emergency Number:	Not reported
Transporter 2 EPA ID:	CAR000272773
Transporter Name 2:	Not reported
Transporter 2 Emergency Number:	Not reported
TSDF EPA ID:	CAD982042475
TSDF Name:	RECOLOGY HAY ROAD
TSDF Address 1:	6426 HAY RD
TSDF Address 2:	Not reported
TSDF City,State,Zip:	VACAVILLE 95687-0000
TSDF Telephone:	Not reported
TSDFA EPA ID:	Not reported
Waste Code Description:	- Not reported
RCRA Code:	Not reported
Meth Code:	- Not reported
Quantity Tons:	Not reported
Waste Quantity:	Not reported

WASHINGTON HOSPITAL (Continued) **1000241843**

Quantity Unit:	Not reported

State:

Year:	2019
EM Manifest ID:	563694
Generator EPA ID:	CAD982020836
Shipment Date:	2019-07-25
Manifest Number:	019208613JJK
Line Number:	1
Method Code:	H132
Quantity Tons:	0.23000
Quantity Waste:	1.000000
Quantity Unit:	Y
Number of Containers:	2
Type of Container:	Burlap, cloth, paper, or plastic bags
Quantity Type:	Cubic Yards
State Code:	151

Year:	2019
EM Manifest ID:	14f07fec-e1d4-4192-aa13-f9e73160a0d5
Shipment Date:	6/4/2019
Shipment Date:	6/4/2019
Receipt Date:	6/6/2019
Manifest Number:	013211726FLE
Generator EPA ID:	CAD982020836
Name:	WASHINGTON HOSPITAL
Address:	2000 MOWRY AVENUE
Address 2:	Not reported
City,State,Zip:	FREMONT 94538
Telephone:	800-483-3718
Contact:	Dwight Williams
Contact Telephone:	510-494-7020
Contact Email:	Not reported
Transporter 1 EPA ID:	MAD039322250
Transporter Name:	Not reported
Transporter 1 Emergency Number:	Not reported
Transporter 2 EPA ID:	MOD095038998
Transporter Name 2:	Not reported
Transporter 2 Emergency Number:	Not reported
TSDF EPA ID:	UTD981552177
TSDF Name:	Clean Harbors Aragonite LLC
TSDF Address 1:	PO Box 1339
TSDF Address 2:	Not reported
TSDF City,State,Zip:	Grantsville 84029
TSDF Telephone:	800-483-3718
TSDFA EPA ID:	Not reported
Waste Code Description:	- Not reported
RCRA Code:	Not reported
Meth Code:	- Not reported
Quantity Tons:	Not reported
Waste Quantity:	Not reported
Quantity Unit:	Not reported

Federal:

Year:	2019
EM Manifest ID:	14f07fec-e1d4-4192-aa13-f9e73160a0d5
Generator EPA ID:	CAD982020836

WASHINGTON HOSPITAL (Continued) **1000241843**

Shipment Date:	2019-06-04
Manifest Number:	013211726FLE
Line Number:	1
Method Code:	H040
Quantity Tons:	0.01100
Quantity Waste:	22.000000
Quantity Unit:	P
Number of Containers:	1
Type of Container:	Fiberboard or plastic drums, barrels, kegs
Quantity Type:	Pounds
Federal Code:	D001

Year:	2019
EM Manifest ID:	14f07fec-e1d4-4192-aa13-f9e73160a0d5
Generator EPA ID:	CAD982020836
Shipment Date:	2019-06-04
Manifest Number:	013211726FLE
Line Number:	1
Method Code:	H040
Quantity Tons:	0.01100
Quantity Waste:	22.000000
Quantity Unit:	P
Number of Containers:	1
Type of Container:	Fiberboard or plastic drums, barrels, kegs
Quantity Type:	Pounds
Federal Code:	D002

Year:	2019
EM Manifest ID:	14f07fec-e1d4-4192-aa13-f9e73160a0d5
Generator EPA ID:	CAD982020836
Shipment Date:	2019-06-04
Manifest Number:	013211726FLE
Line Number:	2
Method Code:	H040
Quantity Tons:	0.01600
Quantity Waste:	32.000000
Quantity Unit:	P
Number of Containers:	1
Type of Container:	Fiberboard or plastic drums, barrels, kegs
Quantity Type:	Pounds
Federal Code:	D001

Year:	2019
EM Manifest ID:	14f07fec-e1d4-4192-aa13-f9e73160a0d5
Generator EPA ID:	CAD982020836
Shipment Date:	2019-06-04
Manifest Number:	013211726FLE
Line Number:	2
Method Code:	H040
Quantity Tons:	0.01600
Quantity Waste:	32.000000
Quantity Unit:	P
Number of Containers:	1
Type of Container:	Fiberboard or plastic drums, barrels, kegs
Quantity Type:	Pounds
Federal Code:	D002

WASHINGTON HOSPITAL (Continued) **1000241843**

Year:	2019
EM Manifest ID:	14f07fec-e1d4-4192-aa13-f9e73160a0d5
Generator EPA ID:	CAD982020836
Shipment Date:	2019-06-04
Manifest Number:	013211726FLE
Line Number:	3
Method Code:	H141
Quantity Tons:	0.14250
Quantity Waste:	285.000000
Quantity Unit:	P
Number of Containers:	1
Type of Container:	Fiberboard or plastic drums, barrels, kegs
Quantity Type:	Pounds
Federal Code:	D002

Year:	2019
EM Manifest ID:	14f07fec-e1d4-4192-aa13-f9e73160a0d5
Generator EPA ID:	CAD982020836
Shipment Date:	2019-06-04
Manifest Number:	013211726FLE
Line Number:	3
Method Code:	H141
Quantity Tons:	0.14250
Quantity Waste:	285.000000
Quantity Unit:	P
Number of Containers:	1
Type of Container:	Fiberboard or plastic drums, barrels, kegs
Quantity Type:	Pounds
Federal Code:	D008

Year:	2019
EM Manifest ID:	14f07fec-e1d4-4192-aa13-f9e73160a0d5
Generator EPA ID:	CAD982020836
Shipment Date:	2019-06-04
Manifest Number:	013211726FLE
Line Number:	4
Method Code:	H141
Quantity Tons:	0.01750
Quantity Waste:	35.000000
Quantity Unit:	P
Number of Containers:	1
Type of Container:	Fiberboard or plastic drums, barrels, kegs
Quantity Type:	Pounds
Federal Code:	D002

Year:	2019
EM Manifest ID:	14f07fec-e1d4-4192-aa13-f9e73160a0d5
Generator EPA ID:	CAD982020836
Shipment Date:	2019-06-04
Manifest Number:	013211726FLE
Line Number:	5
Method Code:	H141
Quantity Tons:	0.01100
Quantity Waste:	22.000000
Quantity Unit:	P
Number of Containers:	1
Type of Container:	Fiberboard or plastic drums, barrels, kegs

WASHINGTON HOSPITAL (Continued) **1000241843**

Quantity Type: Pounds
Federal Code: D002

State:
Year: 2019
EM Manifest ID: 14f07fec-e1d4-4192-aa13-f9e73160a0d5
Generator EPA ID: CAD982020836
Shipment Date: 2019-06-04
Manifest Number: 013211726FLE
Line Number: 1
Method Code: H040
Quantity Tons: 0.01100
Quantity Waste: 22.000000
Quantity Unit: P
Number of Containers: 1
Type of Container: Fiberboard or plastic drums, barrels, kegs
Quantity Type: Pounds
State Code: 135

Year: 2019
EM Manifest ID: 14f07fec-e1d4-4192-aa13-f9e73160a0d5
Generator EPA ID: CAD982020836
Shipment Date: 2019-06-04
Manifest Number: 013211726FLE
Line Number: 2
Method Code: H040
Quantity Tons: 0.01600
Quantity Waste: 32.000000
Quantity Unit: P
Number of Containers: 1
Type of Container: Fiberboard or plastic drums, barrels, kegs
Quantity Type: Pounds
State Code: 791

Year: 2019
EM Manifest ID: 14f07fec-e1d4-4192-aa13-f9e73160a0d5
Generator EPA ID: CAD982020836
Shipment Date: 2019-06-04
Manifest Number: 013211726FLE
Line Number: 3
Method Code: H141
Quantity Tons: 0.14250
Quantity Waste: 285.000000
Quantity Unit: P
Number of Containers: 1
Type of Container: Fiberboard or plastic drums, barrels, kegs
Quantity Type: Pounds
State Code: 792

Year: 2019
EM Manifest ID: 14f07fec-e1d4-4192-aa13-f9e73160a0d5
Generator EPA ID: CAD982020836
Shipment Date: 2019-06-04
Manifest Number: 013211726FLE
Line Number: 4
Method Code: H141
Quantity Tons: 0.01750

WASHINGTON HOSPITAL (Continued) **1000241843**

Quantity Waste:	35.000000
Quantity Unit:	P
Number of Containers:	1
Type of Container:	Fiberboard or plastic drums, barrels, kegs
Quantity Type:	Pounds
State Code:	122

Year:	2019
EM Manifest ID:	14f07fec-e1d4-4192-aa13-f9e73160a0d5
Generator EPA ID:	CAD982020836
Shipment Date:	2019-06-04
Manifest Number:	013211726FLE
Line Number:	5
Method Code:	H141
Quantity Tons:	0.01100
Quantity Waste:	22.000000
Quantity Unit:	P
Number of Containers:	1
Type of Container:	Fiberboard or plastic drums, barrels, kegs
Quantity Type:	Pounds
State Code:	791

Year:	2019
EM Manifest ID:	14f07fec-e1d4-4192-aa13-f9e73160a0d5
Generator EPA ID:	CAD982020836
Shipment Date:	2019-06-04
Manifest Number:	013211726FLE
Line Number:	6
Method Code:	H040
Quantity Tons:	0.00400
Quantity Waste:	8.000000
Quantity Unit:	P
Number of Containers:	1
Type of Container:	Fiberboard or plastic drums, barrels, kegs
Quantity Type:	Pounds
State Code:	135

Year:	2019
EM Manifest ID:	14f07fec-e1d4-4192-aa13-f9e73160a0d5
Generator EPA ID:	CAD982020836
Shipment Date:	2019-06-04
Manifest Number:	013211726FLE
Line Number:	7
Method Code:	H040
Quantity Tons:	0.00450
Quantity Waste:	9.000000
Quantity Unit:	P
Number of Containers:	1
Type of Container:	Fiberboard or plastic drums, barrels, kegs
Quantity Type:	Pounds
State Code:	181

Year:	2019
EM Manifest ID:	f9a8294a-a714-44e5-829a-96fb4f0a913f
Shipment Date:	5/20/2019
Shipment Date:	5/20/2019

WASHINGTON HOSPITAL (Continued) **1000241843**

Receipt Date:	5/30/2019
Manifest Number:	010346330FLE
Generator EPA ID:	CAD982020836
Name:	WASHINGTON HOSPITAL
Address:	2000 MOWRY AVENUE
Address 2:	Not reported
City,State,Zip:	FREMONT 94538
Telephone:	800-483-3718
Contact:	Dwight Williams
Contact Telephone:	510-494-7020
Contact Email:	Not reported
Transporter 1 EPA ID:	MAD039322250
Transporter Name:	Not reported
Transporter 1 Emergency Number:	Not reported
Transporter 2 EPA ID:	MOD095038998
Transporter Name 2:	Not reported
Transporter 2 Emergency Number:	Not reported
TSDF EPA ID:	NED981723513
TSDF Name:	Clean Harbors Environmental Services, Inc.
TSDF Address 1:	2247 South Highway 71
TSDF Address 2:	Not reported
TSDF City,State,Zip:	Kimball 69145
TSDF Telephone:	800-483-3718
TSDFA EPA ID:	Not reported
Waste Code Description:	- Not reported
RCRA Code:	Not reported
Meth Code:	- Not reported
Quantity Tons:	Not reported
Waste Quantity:	Not reported
Quantity Unit:	Not reported

State:

Year:	2019
EM Manifest ID:	f9a8294a-a714-44e5-829a-96fb4f0a913f
Generator EPA ID:	CAD982020836
Shipment Date:	2019-05-20
Manifest Number:	010346330FLE
Line Number:	1
Method Code:	H040
Quantity Tons:	0.05000
Quantity Waste:	100.000000
Quantity Unit:	P
Number of Containers:	2
Type of Container:	Metal drums, barrels, kegs
Quantity Type:	Pounds
State Code:	135

Year:	2019
EM Manifest ID:	729bdd98-b5f7-44ac-bdc8-ec6a50085d87
Shipment Date:	5/20/2019
Shipment Date:	5/20/2019
Receipt Date:	5/30/2019
Manifest Number:	010346329FLE
Generator EPA ID:	CAD982020836
Name:	WASHINGTON HOSPITAL
Address:	2000 MOWRY AVENUE
Address 2:	Not reported

WASHINGTON HOSPITAL (Continued) **1000241843**

City,State,Zip:	FREMONT 94538
Telephone:	800-483-3718
Contact:	Dwight Williams
Contact Telephone:	510-494-7020
Contact Email:	Not reported
Transporter 1 EPA ID:	MAD039322250
Transporter Name:	Not reported
Transporter 1 Emergency Number:	Not reported
Transporter 2 EPA ID:	MOD095038998
Transporter Name 2:	Not reported
Transporter 2 Emergency Number:	Not reported
TSDF EPA ID:	UTD981552177
TSDF Name:	Clean Harbors Aragonite LLC
TSDF Address 1:	PO Box 1339
TSDF Address 2:	Not reported
TSDF City,State,Zip:	Grantsville 84029
TSDF Telephone:	800-483-3718
TSDFA EPA ID:	Not reported
Waste Code Description:	- Not reported
RCRA Code:	Not reported
Meth Code:	- Not reported
Quantity Tons:	Not reported
Waste Quantity:	Not reported
Quantity Unit:	Not reported

Federal:

Year:	2019
EM Manifest ID:	729bdd98-b5f7-44ac-bdc8-ec6a50085d87
Generator EPA ID:	CAD982020836
Shipment Date:	2019-05-20
Manifest Number:	010346329FLE
Line Number:	1
Method Code:	H040
Quantity Tons:	0.01000
Quantity Waste:	20.000000
Quantity Unit:	P
Number of Containers:	2
Type of Container:	Fiberboard or plastic drums, barrels, kegs
Quantity Type:	Pounds
Federal Code:	D001

Year:	2019
EM Manifest ID:	729bdd98-b5f7-44ac-bdc8-ec6a50085d87
Generator EPA ID:	CAD982020836
Shipment Date:	2019-05-20
Manifest Number:	010346329FLE
Line Number:	1
Method Code:	H040
Quantity Tons:	0.01000
Quantity Waste:	20.000000
Quantity Unit:	P
Number of Containers:	2
Type of Container:	Fiberboard or plastic drums, barrels, kegs
Quantity Type:	Pounds
Federal Code:	D002

State:

WASHINGTON HOSPITAL (Continued) **1000241843**

Year:	2019
EM Manifest ID:	729bdd98-b5f7-44ac-bdc8-ec6a50085d87
Generator EPA ID:	CAD982020836
Shipment Date:	2019-05-20
Manifest Number:	010346329FLE
Line Number:	1
Method Code:	H040
Quantity Tons:	0.01000
Quantity Waste:	20.000000
Quantity Unit:	P
Number of Containers:	2
Type of Container:	Fiberboard or plastic drums, barrels, kegs
Quantity Type:	Pounds
State Code:	135

Year:	2019
EM Manifest ID:	550142
Shipment Date:	5/20/2019
Shipment Date:	5/20/2019
Receipt Date:	5/28/2019
Manifest Number:	010346331FLE
Generator EPA ID:	CAD982020836
Name:	WASHINGTON HOSPITAL
Address:	2000 MOWRY AVENUE
Address 2:	Not reported
City,State,Zip:	FREMONT 94538
Telephone:	800-483-3718
Contact:	Dwight Williams
Contact Telephone:	510-494-7020
Contact Email:	Not reported
Transporter 1 EPA ID:	MAD039322250
Transporter Name:	Not reported
Transporter 1 Emergency Number:	Not reported
Transporter 2 EPA ID:	MAD039322250
Transporter Name 2:	Not reported
Transporter 2 Emergency Number:	Not reported
TSDF EPA ID:	CAD059494310
TSDF Name:	Clean Harbors San Jose LLC
TSDF Address 1:	1021 Berryessa Road
TSDF Address 2:	Not reported
TSDF City,State,Zip:	San Jose 95133
TSDF Telephone:	800-483-3718
TSDFA EPA ID:	Not reported
Waste Code Description:	- Not reported
RCRA Code:	Not reported
Meth Code:	- Not reported
Quantity Tons:	Not reported
Waste Quantity:	Not reported
Quantity Unit:	Not reported

Federal:

Year:	2019
EM Manifest ID:	550142
Generator EPA ID:	CAD982020836
Shipment Date:	2019-05-20
Manifest Number:	010346331FLE
Line Number:	2

WASHINGTON HOSPITAL (Continued) **1000241843**

Method Code:	H070
Quantity Tons:	0.01000
Quantity Waste:	20.000000
Quantity Unit:	P
Number of Containers:	2
Type of Container:	Fiberboard or plastic drums, barrels, kegs
Quantity Type:	Pounds
Federal Code:	D002

Year:	2019
EM Manifest ID:	550142
Generator EPA ID:	CAD982020836
Shipment Date:	2019-05-20
Manifest Number:	010346331FLE
Line Number:	3
Method Code:	H070
Quantity Tons:	0.01000
Quantity Waste:	20.000000
Quantity Unit:	P
Number of Containers:	2
Type of Container:	Fiberboard or plastic drums, barrels, kegs
Quantity Type:	Pounds
Federal Code:	D002

State:

Year:	2019
EM Manifest ID:	550142
Generator EPA ID:	CAD982020836
Shipment Date:	2019-05-20
Manifest Number:	010346331FLE
Line Number:	1
Method Code:	H141
Quantity Tons:	0.10000
Quantity Waste:	200.000000
Quantity Unit:	P
Number of Containers:	1
Type of Container:	Fiberboard or plastic drums, barrels, kegs
Quantity Type:	Pounds
State Code:	181

Year:	2019
EM Manifest ID:	550142
Generator EPA ID:	CAD982020836
Shipment Date:	2019-05-20
Manifest Number:	010346331FLE
Line Number:	2
Method Code:	H070
Quantity Tons:	0.01000
Quantity Waste:	20.000000
Quantity Unit:	P
Number of Containers:	2
Type of Container:	Fiberboard or plastic drums, barrels, kegs
Quantity Type:	Pounds
State Code:	122

Year:	2019
EM Manifest ID:	550142

WASHINGTON HOSPITAL (Continued) **1000241843**

Generator EPA ID:	CAD982020836
Shipment Date:	2019-05-20
Manifest Number:	010346331FLE
Line Number:	3
Method Code:	H070
Quantity Tons:	0.01000
Quantity Waste:	20.000000
Quantity Unit:	P
Number of Containers:	2
Type of Container:	Fiberboard or plastic drums, barrels, kegs
Quantity Type:	Pounds
State Code:	791

Year:	2019
EM Manifest ID:	550142
Generator EPA ID:	CAD982020836
Shipment Date:	2019-05-20
Manifest Number:	010346331FLE
Line Number:	4
Method Code:	H141
Quantity Tons:	0.01000
Quantity Waste:	20.000000
Quantity Unit:	P
Number of Containers:	1
Type of Container:	Fiberboard or plastic drums, barrels, kegs
Quantity Type:	Pounds
State Code:	135

Year:	2019
EM Manifest ID:	550142
Generator EPA ID:	CAD982020836
Shipment Date:	2019-05-20
Manifest Number:	010346331FLE
Line Number:	5
Method Code:	H141
Quantity Tons:	0.01000
Quantity Waste:	20.000000
Quantity Unit:	P
Number of Containers:	1
Type of Container:	Fiberboard or plastic drums, barrels, kegs
Quantity Type:	Pounds
State Code:	135

Year:	2019
EM Manifest ID:	550184
Shipment Date:	4/5/2019
Shipment Date:	4/5/2019
Receipt Date:	4/10/2019
Manifest Number:	010363872FLE
Generator EPA ID:	CAD982020836
Name:	WASHINGTON HOSPITAL
Address:	2000 MOWRY AVENUE
Address 2:	Not reported
City,State,Zip:	FREMONT 94538
Telephone:	800-483-3718
Contact:	Dwight Williams

WASHINGTON HOSPITAL (Continued) **1000241843**

Contact Telephone:	510-494-7020
Contact Email:	Not reported
Transporter 1 EPA ID:	MAD039322250
Transporter Name:	Not reported
Transporter 1 Emergency Number:	Not reported
Transporter 2 EPA ID:	MAD039322250
Transporter Name 2:	Not reported
Transporter 2 Emergency Number:	Not reported
TSDF EPA ID:	CAD059494310
TSDF Name:	Clean Harbors San Jose LLC
TSDF Address 1:	1021 Berryessa Road
TSDF Address 2:	Not reported
TSDF City,State,Zip:	San Jose 95133
TSDF Telephone:	800-483-3718
TSDFA EPA ID:	Not reported
Waste Code Description:	- Not reported
RCRA Code:	Not reported
Meth Code:	- Not reported
Quantity Tons:	Not reported
Waste Quantity:	Not reported
Quantity Unit:	Not reported

Federal:

Year:	2019
EM Manifest ID:	550184
Generator EPA ID:	CAD982020836
Shipment Date:	2019-04-05
Manifest Number:	010363872FLE
Line Number:	1
Method Code:	H070
Quantity Tons:	0.02100
Quantity Waste:	42.000000
Quantity Unit:	P
Number of Containers:	2
Type of Container:	Fiberboard or plastic drums, barrels, kegs
Quantity Type:	Pounds
Federal Code:	D001

Year:	2019
EM Manifest ID:	550184
Generator EPA ID:	CAD982020836
Shipment Date:	2019-04-05
Manifest Number:	010363872FLE
Line Number:	1
Method Code:	H070
Quantity Tons:	0.02100
Quantity Waste:	42.000000
Quantity Unit:	P
Number of Containers:	2
Type of Container:	Fiberboard or plastic drums, barrels, kegs
Quantity Type:	Pounds
Federal Code:	D002

Year:	2019
EM Manifest ID:	550184
Generator EPA ID:	CAD982020836
Shipment Date:	2019-04-05
Manifest Number:	010363872FLE

WASHINGTON HOSPITAL (Continued) **1000241843**

Line Number:	2
Method Code:	H070
Quantity Tons:	0.02200
Quantity Waste:	44.000000
Quantity Unit:	P
Number of Containers:	2
Type of Container:	Fiberboard or plastic drums, barrels, kegs
Quantity Type:	Pounds
Federal Code:	D002

Year:	2019
EM Manifest ID:	550184
Generator EPA ID:	CAD982020836
Shipment Date:	2019-04-05
Manifest Number:	010363872FLE
Line Number:	3
Method Code:	H070
Quantity Tons:	0.03150
Quantity Waste:	63.000000
Quantity Unit:	P
Number of Containers:	3
Type of Container:	Fiberboard or plastic drums, barrels, kegs
Quantity Type:	Pounds
Federal Code:	D002

State:

Year:	2019
EM Manifest ID:	550184
Generator EPA ID:	CAD982020836
Shipment Date:	2019-04-05
Manifest Number:	010363872FLE
Line Number:	1
Method Code:	H070
Quantity Tons:	0.02100
Quantity Waste:	42.000000
Quantity Unit:	P
Number of Containers:	2
Type of Container:	Fiberboard or plastic drums, barrels, kegs
Quantity Type:	Pounds
State Code:	135

Year:	2019
EM Manifest ID:	550184
Generator EPA ID:	CAD982020836
Shipment Date:	2019-04-05
Manifest Number:	010363872FLE
Line Number:	2
Method Code:	H070
Quantity Tons:	0.02200
Quantity Waste:	44.000000
Quantity Unit:	P
Number of Containers:	2
Type of Container:	Fiberboard or plastic drums, barrels, kegs
Quantity Type:	Pounds
State Code:	122

Year:	2019

WASHINGTON HOSPITAL (Continued) **1000241843**

EM Manifest ID:	550184
Generator EPA ID:	CAD982020836
Shipment Date:	2019-04-05
Manifest Number:	010363872FLE
Line Number:	3
Method Code:	H070
Quantity Tons:	0.03150
Quantity Waste:	63.000000
Quantity Unit:	P
Number of Containers:	3
Type of Container:	Fiberboard or plastic drums, barrels, kegs
Quantity Type:	Pounds
State Code:	791

Year:	2019
EM Manifest ID:	550184
Generator EPA ID:	CAD982020836
Shipment Date:	2019-04-05
Manifest Number:	010363872FLE
Line Number:	4
Method Code:	H141
Quantity Tons:	0.00600
Quantity Waste:	12.000000
Quantity Unit:	P
Number of Containers:	1
Type of Container:	Fiberboard or plastic drums, barrels, kegs
Quantity Type:	Pounds
State Code:	135

Additional Information:

Year:	2018
EM Manifest ID:	150691
Shipment Date:	9/4/2018
Shipment Date:	9/4/2018
Receipt Date:	9/17/2018
Manifest Number:	012555018FLE
Generator EPA ID:	CAD982020836
Name:	WASHINGTON HOSPITAL
Address:	2000 MOWRY AVENUE
Address 2:	Not reported
City,State,Zip:	FREMONT 94538
Telephone:	800-483-3718
Contact:	Dwight Williams
Contact Telephone:	510-494-7020
Contact Email:	Not reported
Transporter 1 EPA ID:	MAD039322250
Transporter Name:	Not reported
Transporter 1 Emergency Number:	Not reported
Transporter 2 EPA ID:	MOD095038998
Transporter Name 2:	Not reported
Transporter 2 Emergency Number:	Not reported
TSDF EPA ID:	UTD981552177
TSDF Name:	Clean Harbors Aragonite LLC
TSDF Address 1:	PO Box 1339
TSDF Address 2:	Not reported
TSDF City,State,Zip:	Grantsville 84029

WASHINGTON HOSPITAL (Continued) **1000241843**

TSDF Telephone:	800-483-3718
TSDFA EPA ID:	Not reported
Waste Code Description:	- Not reported
RCRA Code:	Not reported
Meth Code:	- Not reported
Quantity Tons:	Not reported
Waste Quantity:	Not reported
Quantity Unit:	Not reported

Federal:

Year:	2018
EM Manifest ID:	150691
Generator EPA ID:	CAD982020836
Shipment Date:	2018-09-04
Manifest Number:	012555018FLE
Line Number:	1
Method Code:	H040
Quantity Tons:	0.03200
Quantity Waste:	64.000000
Quantity Unit:	P
Number of Containers:	2
Type of Container:	Fiberboard or plastic drums, barrels, kegs
Quantity Type:	Pounds
Federal Code:	D001

Year:	2018
EM Manifest ID:	150691
Generator EPA ID:	CAD982020836
Shipment Date:	2018-09-04
Manifest Number:	012555018FLE
Line Number:	1
Method Code:	H040
Quantity Tons:	0.03200
Quantity Waste:	64.000000
Quantity Unit:	P
Number of Containers:	2
Type of Container:	Fiberboard or plastic drums, barrels, kegs
Quantity Type:	Pounds
Federal Code:	D002

Year:	2018
EM Manifest ID:	150691
Generator EPA ID:	CAD982020836
Shipment Date:	2018-09-04
Manifest Number:	012555018FLE
Line Number:	2
Method Code:	H141
Quantity Tons:	0.03000
Quantity Waste:	60.000000
Quantity Unit:	P
Number of Containers:	1
Type of Container:	Fiberboard or plastic drums, barrels, kegs
Quantity Type:	Pounds
Federal Code:	D002

Year:	2018
EM Manifest ID:	150691
Generator EPA ID:	CAD982020836

WASHINGTON HOSPITAL (Continued) **1000241843**

Shipment Date:	2018-09-04
Manifest Number:	012555018FLE
Line Number:	2
Method Code:	H141
Quantity Tons:	0.03000
Quantity Waste:	60.000000
Quantity Unit:	P
Number of Containers:	1
Type of Container:	Fiberboard or plastic drums, barrels, kegs
Quantity Type:	Pounds
Federal Code:	D008

Year:	2018
EM Manifest ID:	150691
Generator EPA ID:	CAD982020836
Shipment Date:	2018-09-04
Manifest Number:	012555018FLE
Line Number:	3
Method Code:	H141
Quantity Tons:	0.04250
Quantity Waste:	85.000000
Quantity Unit:	P
Number of Containers:	3
Type of Container:	Fiberboard or plastic drums, barrels, kegs
Quantity Type:	Pounds
Federal Code:	D002

Year:	2018
EM Manifest ID:	150691
Generator EPA ID:	CAD982020836
Shipment Date:	2018-09-04
Manifest Number:	012555018FLE
Line Number:	4
Method Code:	H141
Quantity Tons:	0.03200
Quantity Waste:	64.000000
Quantity Unit:	P
Number of Containers:	2
Type of Container:	Fiberboard or plastic drums, barrels, kegs
Quantity Type:	Pounds
Federal Code:	D002

State:

Year:	2018
EM Manifest ID:	150691
Generator EPA ID:	CAD982020836
Shipment Date:	2018-09-04
Manifest Number:	012555018FLE
Line Number:	1
Method Code:	H040
Quantity Tons:	0.03200
Quantity Waste:	64.000000
Quantity Unit:	P
Number of Containers:	2
Type of Container:	Fiberboard or plastic drums, barrels, kegs
Quantity Type:	Pounds
State Code:	135

WASHINGTON HOSPITAL (Continued) **1000241843**

Year:	2018
EM Manifest ID:	150691
Generator EPA ID:	CAD982020836
Shipment Date:	2018-09-04
Manifest Number:	012555018FLE
Line Number:	2
Method Code:	H141
Quantity Tons:	0.03000
Quantity Waste:	60.000000
Quantity Unit:	P
Number of Containers:	1
Type of Container:	Fiberboard or plastic drums, barrels, kegs
Quantity Type:	Pounds
State Code:	792

Year:	2018
EM Manifest ID:	150691
Generator EPA ID:	CAD982020836
Shipment Date:	2018-09-04
Manifest Number:	012555018FLE
Line Number:	3
Method Code:	H141
Quantity Tons:	0.04250
Quantity Waste:	85.000000
Quantity Unit:	P
Number of Containers:	3
Type of Container:	Fiberboard or plastic drums, barrels, kegs
Quantity Type:	Pounds
State Code:	122

Year:	2018
EM Manifest ID:	150691
Generator EPA ID:	CAD982020836
Shipment Date:	2018-09-04
Manifest Number:	012555018FLE
Line Number:	4
Method Code:	H141
Quantity Tons:	0.03200
Quantity Waste:	64.000000
Quantity Unit:	P
Number of Containers:	2
Type of Container:	Fiberboard or plastic drums, barrels, kegs
Quantity Type:	Pounds
State Code:	791

Year:	2018
EM Manifest ID:	150691
Generator EPA ID:	CAD982020836
Shipment Date:	2018-09-04
Manifest Number:	012555018FLE
Line Number:	5
Method Code:	H040
Quantity Tons:	0.00900
Quantity Waste:	18.000000
Quantity Unit:	P
Number of Containers:	2
Type of Container:	Fiberboard or plastic drums, barrels, kegs

WASHINGTON HOSPITAL (Continued) **1000241843**

Quantity Type:	Pounds
State Code:	135

Year:	2018
EM Manifest ID:	71444
Shipment Date:	7/24/2018
Shipment Date:	7/24/2018
Receipt Date:	7/31/2018
Manifest Number:	012238305FLE
Generator EPA ID:	CAD982020836
Name:	WASHINGTON HOSPITAL
Address:	2000 MOWRY AVENUE
Address 2:	Not reported
City,State,Zip:	FREMONT 94538
Telephone:	800-483-3718
Contact:	Dwight Williams
Contact Telephone:	510-494-7020
Contact Email:	Not reported
Transporter 1 EPA ID:	MAD039322250
Transporter Name:	Not reported
Transporter 1 Emergency Number:	Not reported
Transporter 2 EPA ID:	MAD039322250
Transporter Name 2:	Not reported
Transporter 2 Emergency Number:	Not reported
TSDF EPA ID:	CAD059494310
TSDF Name:	Clean Harbors San Jose LLC
TSDF Address 1:	1021 Berryessa Road
TSDF Address 2:	Not reported
TSDF City,State,Zip:	San Jose 95133
TSDF Telephone:	800-483-3718
TSDFA EPA ID:	Not reported
Waste Code Description:	- Not reported
RCRA Code:	Not reported
Meth Code:	- Not reported
Quantity Tons:	Not reported
Waste Quantity:	Not reported
Quantity Unit:	Not reported

Federal:

Year:	2018
EM Manifest ID:	71444
Generator EPA ID:	CAD982020836
Shipment Date:	2018-07-24
Manifest Number:	012238305FLE
Line Number:	1
Method Code:	H141
Quantity Tons:	0.03000
Quantity Waste:	60.000000
Quantity Unit:	P
Number of Containers:	2
Type of Container:	Fiberboard or plastic drums, barrels, kegs
Quantity Type:	Pounds
Federal Code:	D001

Year:	2018
EM Manifest ID:	71444
Generator EPA ID:	CAD982020836

WASHINGTON HOSPITAL (Continued) **1000241843**

Shipment Date:	2018-07-24
Manifest Number:	012238305FLE
Line Number:	1
Method Code:	H141
Quantity Tons:	0.03000
Quantity Waste:	60.000000
Quantity Unit:	P
Number of Containers:	2
Type of Container:	Fiberboard or plastic drums, barrels, kegs
Quantity Type:	Pounds
Federal Code:	D002

Year:	2018
EM Manifest ID:	71444
Generator EPA ID:	CAD982020836
Shipment Date:	2018-07-24
Manifest Number:	012238305FLE
Line Number:	3
Method Code:	H070
Quantity Tons:	0.01250
Quantity Waste:	25.000000
Quantity Unit:	P
Number of Containers:	2
Type of Container:	Fiberboard or plastic drums, barrels, kegs
Quantity Type:	Pounds
Federal Code:	D002

Year:	2018
EM Manifest ID:	71444
Generator EPA ID:	CAD982020836
Shipment Date:	2018-07-24
Manifest Number:	012238305FLE
Line Number:	4
Method Code:	H070
Quantity Tons:	0.01500
Quantity Waste:	30.000000
Quantity Unit:	P
Number of Containers:	2
Type of Container:	Fiberboard or plastic drums, barrels, kegs
Quantity Type:	Pounds
Federal Code:	D002

State:

Year:	2018
EM Manifest ID:	71444
Generator EPA ID:	CAD982020836
Shipment Date:	2018-07-24
Manifest Number:	012238305FLE
Line Number:	1
Method Code:	H141
Quantity Tons:	0.03000
Quantity Waste:	60.000000
Quantity Unit:	P
Number of Containers:	2
Type of Container:	Fiberboard or plastic drums, barrels, kegs
Quantity Type:	Pounds
State Code:	135

WASHINGTON HOSPITAL (Continued) **1000241843**

Year:	2018
EM Manifest ID:	71444
Generator EPA ID:	CAD982020836
Shipment Date:	2018-07-24
Manifest Number:	012238305FLE
Line Number:	2
Method Code:	H141
Quantity Tons:	0.15000
Quantity Waste:	300.000000
Quantity Unit:	P
Number of Containers:	1
Type of Container:	Fiberboard or plastic drums, barrels, kegs
Quantity Type:	Pounds
State Code:	181

Year:	2018
EM Manifest ID:	71444
Generator EPA ID:	CAD982020836
Shipment Date:	2018-07-24
Manifest Number:	012238305FLE
Line Number:	3
Method Code:	H070
Quantity Tons:	0.01250
Quantity Waste:	25.000000
Quantity Unit:	P
Number of Containers:	2
Type of Container:	Fiberboard or plastic drums, barrels, kegs
Quantity Type:	Pounds
State Code:	122

Year:	2018
EM Manifest ID:	71444
Generator EPA ID:	CAD982020836
Shipment Date:	2018-07-24
Manifest Number:	012238305FLE
Line Number:	4
Method Code:	H070
Quantity Tons:	0.01500
Quantity Waste:	30.000000
Quantity Unit:	P
Number of Containers:	2
Type of Container:	Fiberboard or plastic drums, barrels, kegs
Quantity Type:	Pounds
State Code:	791

Year:	2018
EM Manifest ID:	71444
Generator EPA ID:	CAD982020836
Shipment Date:	2018-07-24
Manifest Number:	012238305FLE
Line Number:	5
Method Code:	H141
Quantity Tons:	0.00600
Quantity Waste:	12.000000
Quantity Unit:	P
Number of Containers:	2
Type of Container:	Fiberboard or plastic drums, barrels, kegs

WASHINGTON HOSPITAL (Continued) **1000241843**

Quantity Type:	Pounds
State Code:	135

Year:	2018
EM Manifest ID:	011912832FLE20180606_D_1
Shipment Date:	6/6/2018
Shipment Date:	6/6/2018
Receipt Date:	6/12/2018
Manifest Number:	011912832FLE
Generator EPA ID:	CAD982020836
Name:	WASHINGTON HOSPITAL
Address:	Not reported
Address 2:	Not reported
City,State,Zip:	Not reported
Telephone:	Not reported
Contact:	Not reported
Contact Telephone:	Not reported
Contact Email:	Not reported
Transporter 1 EPA ID:	MAD039322250
Transporter Name:	Not reported
Transporter 1 Emergency Number:	Not reported
Transporter 2 EPA ID:	MOD095038998
Transporter Name 2:	Not reported
Transporter 2 Emergency Number:	Not reported
TSDF EPA ID:	UTD981552177
TSDF Name:	CLEAN HARBORS ARAGONITE LLC
TSDF Address 1:	Not reported
TSDF Address 2:	Not reported
TSDF City,State,Zip:	Not reported
TSDF Telephone:	Not reported
TSDFA EPA ID:	Not reported
Waste Code Description:	- Not reported
RCRA Code:	Not reported
Meth Code:	- Not reported
Quantity Tons:	Not reported
Waste Quantity:	Not reported
Quantity Unit:	Not reported

Federal:

Year:	2018
EM Manifest ID:	011912832FLE20180606_D_1
Generator EPA ID:	CAD982020836
Shipment Date:	2018-06-06
Manifest Number:	011912832FLE
Line Number:	1
Method Code:	H141
Quantity Tons:	0.10350
Quantity Waste:	207.000000
Quantity Unit:	P
Number of Containers:	1
Type of Container:	NULL
Quantity Type:	NULL
Federal Code:	D002

Year:	2018
EM Manifest ID:	011912832FLE20180606_D_1
Generator EPA ID:	CAD982020836

WASHINGTON HOSPITAL (Continued) **1000241843**

Shipment Date:	2018-06-06
Manifest Number:	011912832FLE
Line Number:	1
Method Code:	H141
Quantity Tons:	0.10350
Quantity Waste:	207.000000
Quantity Unit:	P
Number of Containers:	1
Type of Container:	NULL
Quantity Type:	NULL
Federal Code:	D008

State:

Year:	2018
EM Manifest ID:	011912832FLE20180606_D_1
Generator EPA ID:	CAD982020836
Shipment Date:	2018-06-06
Manifest Number:	011912832FLE
Line Number:	1
Method Code:	H141
Quantity Tons:	0.10350
Quantity Waste:	207.000000
Quantity Unit:	P
Number of Containers:	1
Type of Container:	NULL
Quantity Type:	NULL
State Code:	792

Year:	2018
EM Manifest ID:	000170576DAT20170525_D_1
Shipment Date:	5/25/2017
Shipment Date:	5/25/2017
Receipt Date:	6/9/2017
Manifest Number:	000170576DAT
Generator EPA ID:	CAD982020836
Name:	WASHINGTON HOSPITAL
Address:	Not reported
Address 2:	Not reported
City,State,Zip:	Not reported
Telephone:	Not reported
Contact:	Not reported
Contact Telephone:	Not reported
Contact Email:	Not reported
Transporter 1 EPA ID:	MNS000110924
Transporter Name:	Not reported
Transporter 1 Emergency Number:	Not reported
Transporter 2 EPA ID:	MAD039322250
Transporter Name 2:	Not reported
Transporter 2 Emergency Number:	Not reported
TSDF EPA ID:	UTD981552177
TSDF Name:	CLEAN HARBORS ARAGONITE LLC
TSDF Address 1:	Not reported
TSDF Address 2:	Not reported
TSDF City,State,Zip:	Not reported
TSDF Telephone:	Not reported
TSDFA EPA ID:	Not reported

WASHINGTON HOSPITAL (Continued) **1000241843**

Waste Code Description: - Not reported
RCRA Code: Not reported
Meth Code: - Not reported
Quantity Tons: Not reported
Waste Quantity: Not reported
Quantity Unit: Not reported

Federal:
Year: 2018
EM Manifest ID: 000170576DAT20170525_D_1
Generator EPA ID: CAD982020836
Shipment Date: 2017-05-25
Manifest Number: 000170576DAT
Line Number: 1
Method Code: H040
Quantity Tons: 0.00950
Quantity Waste: 19.000000
Quantity Unit: P
Number of Containers: 1
Type of Container: NULL
Quantity Type: NULL
Federal Code: D001

Year: 2018
EM Manifest ID: 000170576DAT20170525_D_1
Generator EPA ID: CAD982020836
Shipment Date: 2017-05-25
Manifest Number: 000170576DAT
Line Number: 2
Method Code: H040
Quantity Tons: 0.50900
Quantity Waste: 1018.000000
Quantity Unit: P
Number of Containers: 8
Type of Container: NULL
Quantity Type: NULL
Federal Code: D009

Year: 2018
EM Manifest ID: 000170576DAT20170525_D_1
Generator EPA ID: CAD982020836
Shipment Date: 2017-05-25
Manifest Number: 000170576DAT
Line Number: 2
Method Code: H040
Quantity Tons: 0.50900
Quantity Waste: 1018.000000
Quantity Unit: P
Number of Containers: 8
Type of Container: NULL
Quantity Type: NULL
Federal Code: D011

Year: 2018
EM Manifest ID: 000170576DAT20170525_D_1
Generator EPA ID: CAD982020836
Shipment Date: 2017-05-25
Manifest Number: 000170576DAT

WASHINGTON HOSPITAL (Continued) **1000241843**

Line Number:	2
Method Code:	H040
Quantity Tons:	0.50900
Quantity Waste:	1018.000000
Quantity Unit:	P
Number of Containers:	8
Type of Container:	NULL
Quantity Type:	NULL
Federal Code:	D024

Year:	2018
EM Manifest ID:	000170576DAT20170525_D_1
Generator EPA ID:	CAD982020836
Shipment Date:	2017-05-25
Manifest Number:	000170576DAT
Line Number:	2
Method Code:	H040
Quantity Tons:	0.50900
Quantity Waste:	1018.000000
Quantity Unit:	P
Number of Containers:	8
Type of Container:	NULL
Quantity Type:	NULL
Federal Code:	P001

Year:	2018
EM Manifest ID:	000170576DAT20170525_D_1
Generator EPA ID:	CAD982020836
Shipment Date:	2017-05-25
Manifest Number:	000170576DAT
Line Number:	2
Method Code:	H040
Quantity Tons:	0.50900
Quantity Waste:	1018.000000
Quantity Unit:	P
Number of Containers:	8
Type of Container:	NULL
Quantity Type:	NULL
Federal Code:	U010

State:

Year:	2018
EM Manifest ID:	000170576DAT20170525_D_1
Generator EPA ID:	CAD982020836
Shipment Date:	2017-05-25
Manifest Number:	000170576DAT
Line Number:	1
Method Code:	H040
Quantity Tons:	0.00950
Quantity Waste:	19.000000
Quantity Unit:	P
Number of Containers:	1
Type of Container:	NULL
Quantity Type:	NULL
State Code:	331

Year:	2018

WASHINGTON HOSPITAL (Continued) **1000241843**

EM Manifest ID:	000170576DAT20170525_D_1
Generator EPA ID:	CAD982020836
Shipment Date:	2017-05-25
Manifest Number:	000170576DAT
Line Number:	2
Method Code:	H040
Quantity Tons:	0.50900
Quantity Waste:	1018.000000
Quantity Unit:	P
Number of Containers:	8
Type of Container:	NULL
Quantity Type:	NULL
State Code:	311

Year:	2018
EM Manifest ID:	000170576DAT20170525_D_1
Generator EPA ID:	CAD982020836
Shipment Date:	2017-05-25
Manifest Number:	000170576DAT
Line Number:	3
Method Code:	H040
Quantity Tons:	0.13300
Quantity Waste:	266.000000
Quantity Unit:	P
Number of Containers:	4
Type of Container:	NULL
Quantity Type:	NULL
State Code:	352

Year:	2018
EM Manifest ID:	017165771JJK20180329_D_1
Shipment Date:	3/29/2018
Shipment Date:	3/29/2018
Receipt Date:	4/12/2018
Manifest Number:	017165771JJK
Generator EPA ID:	CAD982020836
Name:	WASHINGTON TOWNSHIP HEALTH CARE SYSTEM
Address:	Not reported
Address 2:	Not reported
City,State,Zip:	Not reported
Telephone:	Not reported
Contact:	Not reported
Contact Telephone:	Not reported
Contact Email:	Not reported
Transporter 1 EPA ID:	CAL000298854
Transporter Name:	Not reported
Transporter 1 Emergency Number:	Not reported
Transporter 2 EPA ID:	CAD028409019
Transporter Name 2:	Not reported
Transporter 2 Emergency Number:	Not reported
TSDF EPA ID:	CAD028409019
TSDF Name:	CROSBY & OVERTON
TSDF Address 1:	Not reported
TSDF Address 2:	Not reported
TSDF City,State,Zip:	Not reported
TSDF Telephone:	Not reported

WASHINGTON HOSPITAL (Continued) **1000241843**

TSDFA EPA ID:	Not reported
Waste Code Description:	- Not reported
RCRA Code:	Not reported
Meth Code:	- Not reported
Quantity Tons:	Not reported
Waste Quantity:	Not reported
Quantity Unit:	Not reported

Federal:

Year:	2018
EM Manifest ID:	017165771JJK20180329_D_1
Generator EPA ID:	CAD982020836
Shipment Date:	2018-03-29
Manifest Number:	017165771JJK
Line Number:	1
Method Code:	H141
Quantity Tons:	0.12500
Quantity Waste:	250.000000
Quantity Unit:	P
Number of Containers:	1
Type of Container:	NULL
Quantity Type:	NULL
Federal Code:	D008

State:

Year:	2018
EM Manifest ID:	017165771JJK20180329_D_1
Generator EPA ID:	CAD982020836
Shipment Date:	2018-03-29
Manifest Number:	017165771JJK
Line Number:	1
Method Code:	H141
Quantity Tons:	0.12500
Quantity Waste:	250.000000
Quantity Unit:	P
Number of Containers:	1
Type of Container:	NULL
Quantity Type:	NULL
State Code:	181

Year:	2018
EM Manifest ID:	017165760JJK20180329_D_1
Shipment Date:	3/29/2018
Shipment Date:	3/29/2018
Receipt Date:	4/3/2018
Manifest Number:	017165760JJK
Generator EPA ID:	CAD982020836
Name:	WASHINGTON TOWNSHIP HEALTH CARE SYSTEM
Address:	Not reported
Address 2:	Not reported
City,State,Zip:	Not reported
Telephone:	Not reported
Contact:	Not reported
Contact Telephone:	Not reported
Contact Email:	Not reported
Transporter 1 EPA ID:	CAL000298854

WASHINGTON HOSPITAL (Continued) **1000241843**

Transporter Name:	Not reported
Transporter 1 Emergency Number:	Not reported
Transporter 2 EPA ID:	CAR000037283
Transporter Name 2:	Not reported
Transporter 2 Emergency Number:	Not reported
TSDF EPA ID:	CAD981382732
TSDF Name:	ALTAMONT LANDFILL
TSDF Address 1:	Not reported
TSDF Address 2:	Not reported
TSDF City,State,Zip:	Not reported
TSDF Telephone:	Not reported
TSDFA EPA ID:	Not reported
Waste Code Description:	- Not reported
RCRA Code:	Not reported
Meth Code:	- Not reported
Quantity Tons:	Not reported
Waste Quantity:	Not reported
Quantity Unit:	Not reported

State:

Year:	2018
EM Manifest ID:	017165760JJK20180329_D_1
Generator EPA ID:	CAD982020836
Shipment Date:	2018-03-29
Manifest Number:	017165760JJK
Line Number:	1
Method Code:	H132
Quantity Tons:	0.46000
Quantity Waste:	2.000000
Quantity Unit:	Y
Number of Containers:	25
Type of Container:	NULL
Quantity Type:	NULL
State Code:	151

Additional Information:

Year:	2017
Gen EPA ID:	CAD982020836
Shipment Date:	20171228
Creation Date:	8/12/2018 18:30:07
Receipt Date:	20171228
Manifest ID:	016022500JJK
Trans EPA ID:	CAL000354470
Trans Name:	CENTRAL VALLEY ENVIRONMENTAL
Trans 2 EPA ID:	Not reported
Trans 2 Name:	Not reported
TSDF EPA ID:	CAD982042475
Trans Name:	RECOLOGY HAY ROAD LANDFILL
TSDF Alt EPA ID:	Not reported
TSDF Alt Name:	Not reported
Waste Code Description:	151 - Asbestos-containing waste
RCRA Code:	Not reported
Meth Code:	H132 - Landfill Or Surface Impoundment That Will Be Closed As Landfill(To Include On-Site Treatment And/Or Stabilization)
Quantity Tons:	0.23

WASHINGTON HOSPITAL (Continued) **1000241843**

Waste Quantity:	1
Quantity Unit:	Y
Additional Code 1:	Not reported
Additional Code 2:	Not reported
Additional Code 3:	Not reported
Additional Code 4:	Not reported
Additional Code 5:	Not reported
Shipment Date:	20171009
Creation Date:	6/20/2018 18:31:51
Receipt Date:	20171016
Manifest ID:	010540418FLE
Trans EPA ID:	MAD039322250
Trans Name:	CLEAN HARBORS ENVIRONMENTAL SERVICES INC
Trans 2 EPA ID:	Not reported
Trans 2 Name:	Not reported
TSDF EPA ID:	CAD059494310
Trans Name:	CLEAN HARBORS SAN JOSE LLC
TSDF Alt EPA ID:	Not reported
TSDF Alt Name:	Not reported
Waste Code Description:	331 - Off-specification, aged, or surplus organics
RCRA Code:	D001
Meth Code:	H141 - Storage, Bulking, And/Or Transfer Off Site--No Treatment/Reovery (H010-H129) Or (H131-H135)
Quantity Tons:	0.023
Waste Quantity:	46
Quantity Unit:	P
Additional Code 1:	Not reported
Additional Code 2:	Not reported
Additional Code 3:	Not reported
Additional Code 4:	Not reported
Additional Code 5:	Not reported
Shipment Date:	20171009
Creation Date:	6/20/2018 18:31:51
Receipt Date:	20171016
Manifest ID:	010540418FLE
Trans EPA ID:	MAD039322250
Trans Name:	CLEAN HARBORS ENVIRONMENTAL SERVICES INC
Trans 2 EPA ID:	Not reported
Trans 2 Name:	Not reported
TSDF EPA ID:	CAD059494310
Trans Name:	CLEAN HARBORS SAN JOSE LLC
TSDF Alt EPA ID:	Not reported
TSDF Alt Name:	Not reported
Waste Code Description:	214 - Unspecified solvent mixture
RCRA Code:	F003
Meth Code:	H141 - Storage, Bulking, And/Or Transfer Off Site--No Treatment/Reovery (H010-H129) Or (H131-H135)
Quantity Tons:	0.065
Waste Quantity:	130
Quantity Unit:	P
Additional Code 1:	D001
Additional Code 2:	Not reported
Additional Code 3:	Not reported
Additional Code 4:	Not reported
Additional Code 5:	Not reported

WASHINGTON HOSPITAL (Continued) **1000241843**

Shipment Date:	20171009
Creation Date:	6/20/2018 18:31:51
Receipt Date:	20171016
Manifest ID:	010540418FLE
Trans EPA ID:	MAD039322250
Trans Name:	CLEAN HARBORS ENVIRONMENTAL SERVICES INC
Trans 2 EPA ID:	Not reported
Trans 2 Name:	Not reported
TSDF EPA ID:	CAD059494310
Trans Name:	CLEAN HARBORS SAN JOSE LLC
TSDF Alt EPA ID:	Not reported
TSDF Alt Name:	Not reported
Waste Code Description:	181 - Other inorganic solid waste Organics
RCRA Code:	Not reported
Meth Code:	H141 - Storage, Bulking, And/Or Transfer Off Site--No Treatment/Reovery (H010-H129) Or (H131-H135)
Quantity Tons:	0.193
Waste Quantity:	386
Quantity Unit:	P
Additional Code 1:	Not reported
Additional Code 2:	Not reported
Additional Code 3:	Not reported
Additional Code 4:	Not reported
Additional Code 5:	Not reported

Shipment Date:	20171009
Creation Date:	6/20/2018 18:31:51
Receipt Date:	20171016
Manifest ID:	010540418FLE
Trans EPA ID:	MAD039322250
Trans Name:	CLEAN HARBORS ENVIRONMENTAL SERVICES INC
Trans 2 EPA ID:	Not reported
Trans 2 Name:	Not reported
TSDF EPA ID:	CAD059494310
Trans Name:	CLEAN HARBORS SAN JOSE LLC
TSDF Alt EPA ID:	Not reported
TSDF Alt Name:	Not reported
Waste Code Description:	181 - Other inorganic solid waste Organics
RCRA Code:	Not reported
Meth Code:	H141 - Storage, Bulking, And/Or Transfer Off Site--No Treatment/Reovery (H010-H129) Or (H131-H135)
Quantity Tons:	0.113
Waste Quantity:	226
Quantity Unit:	P
Additional Code 1:	Not reported
Additional Code 2:	Not reported
Additional Code 3:	Not reported
Additional Code 4:	Not reported
Additional Code 5:	Not reported

Shipment Date:	20170525
Creation Date:	7/6/2018 18:30:59
Receipt Date:	20170609
Manifest ID:	000170576DAT
Trans EPA ID:	MNS000110924
Trans Name:	STERICYCLE SPECIALTY WASTE SOLUTIONS INC
Trans 2 EPA ID:	MAD039322250

WASHINGTON HOSPITAL (Continued) **1000241843**

Trans 2 Name:	CLEAN HARBORS ENVIRONMENTAL SERVICES INC
TSDF EPA ID:	UTD981552177
Trans Name:	CLEAN HARBORS ARAGONITE LLC
TSDF Alt EPA ID:	Not reported
TSDF Alt Name:	Not reported
Waste Code Description:	311 - Pharmaceutical waste
RCRA Code:	P001
Meth Code:	H040 - Incineration--Thermal Destruction Other Than Use As A Fuel
Quantity Tons:	0.509
Waste Quantity:	1018
Quantity Unit:	P
Additional Code 1:	U010
Additional Code 2:	D024
Additional Code 3:	D011
Additional Code 4:	D009
Additional Code 5:	Not reported
Shipment Date:	20170525
Creation Date:	7/6/2018 18:30:59
Receipt Date:	20170609
Manifest ID:	000170576DAT
Trans EPA ID:	MNS000110924
Trans Name:	STERICYCLE SPECIALTY WASTE SOLUTIONS INC
Trans 2 EPA ID:	MAD039322250
Trans 2 Name:	CLEAN HARBORS ENVIRONMENTAL SERVICES INC
TSDF EPA ID:	UTD981552177
Trans Name:	CLEAN HARBORS ARAGONITE LLC
TSDF Alt EPA ID:	Not reported
TSDF Alt Name:	Not reported
Waste Code Description:	352 - Other organic solids
RCRA Code:	Not reported
Meth Code:	H040 - Incineration--Thermal Destruction Other Than Use As A Fuel
Quantity Tons:	0.133
Waste Quantity:	266
Quantity Unit:	P
Additional Code 1:	Not reported
Additional Code 2:	Not reported
Additional Code 3:	Not reported
Additional Code 4:	Not reported
Additional Code 5:	Not reported
Shipment Date:	20170525
Creation Date:	7/6/2018 18:30:59
Receipt Date:	20170609
Manifest ID:	000170576DAT
Trans EPA ID:	MNS000110924
Trans Name:	STERICYCLE SPECIALTY WASTE SOLUTIONS INC
Trans 2 EPA ID:	MAD039322250
Trans 2 Name:	CLEAN HARBORS ENVIRONMENTAL SERVICES INC
TSDF EPA ID:	UTD981552177
Trans Name:	CLEAN HARBORS ARAGONITE LLC
TSDF Alt EPA ID:	Not reported
TSDF Alt Name:	Not reported
Waste Code Description:	331 - Off-specification, aged, or surplus organics
RCRA Code:	D001
Meth Code:	H040 - Incineration--Thermal Destruction Other Than Use As A Fuel
Quantity Tons:	0.0095

WASHINGTON HOSPITAL (Continued) **1000241843**

Waste Quantity:	19
Quantity Unit:	P
Additional Code 1:	Not reported
Additional Code 2:	Not reported
Additional Code 3:	Not reported
Additional Code 4:	Not reported
Additional Code 5:	Not reported
Shipment Date:	20170503
Creation Date:	5/9/2018 18:33:34
Receipt Date:	20170508
Manifest ID:	010542308FLE
Trans EPA ID:	MAD039322250
Trans Name:	CLEAN HARBORS ENVIRONMENTAL SERVICE INC
Trans 2 EPA ID:	Not reported
Trans 2 Name:	Not reported
TSDF EPA ID:	CAD059494310
Trans Name:	CLEAN HARBORS SAN JOSE LLC
TSDF Alt EPA ID:	Not reported
TSDF Alt Name:	Not reported
Waste Code Description:	792 - Not reported
RCRA Code:	D008
Meth Code:	H141 - Storage, Bulking, And/Or Transfer Off Site--No Treatment/Reovery (H010-H129) Or (H131-H135)
Quantity Tons:	0.286
Waste Quantity:	572
Quantity Unit:	P
Additional Code 1:	D002
Additional Code 2:	Not reported
Additional Code 3:	Not reported
Additional Code 4:	Not reported
Additional Code 5:	Not reported
Shipment Date:	20170503
Creation Date:	5/9/2018 18:33:34
Receipt Date:	20170508
Manifest ID:	010542308FLE
Trans EPA ID:	MAD039322250
Trans Name:	CLEAN HARBORS ENVIRONMENTAL SERVICE INC
Trans 2 EPA ID:	Not reported
Trans 2 Name:	Not reported
TSDF EPA ID:	CAD059494310
Trans Name:	CLEAN HARBORS SAN JOSE LLC
TSDF Alt EPA ID:	Not reported
TSDF Alt Name:	Not reported
Waste Code Description:	181 - Other inorganic solid waste Organics
RCRA Code:	Not reported
Meth Code:	H141 - Storage, Bulking, And/Or Transfer Off Site--No Treatment/Reovery (H010-H129) Or (H131-H135)
Quantity Tons:	0.0245
Waste Quantity:	49
Quantity Unit:	P
Additional Code 1:	Not reported
Additional Code 2:	Not reported
Additional Code 3:	Not reported
Additional Code 4:	Not reported
Additional Code 5:	Not reported

WASHINGTON HOSPITAL (Continued) **1000241843**

Additional Information:

Year:	2016
Gen EPA ID:	CAD982020836
Shipment Date:	20151217
Creation Date:	5/24/2016 16:38:02
Receipt Date:	20151230
Manifest ID:	014857366JJK
Trans EPA ID:	CAL000298854
Trans Name:	BAYVIEW ENVIRONMENTAL SERVICES INC
Trans 2 EPA ID:	CAR000217513
Trans 2 Name:	ENVIRONMENTAL LOGISTICS INC
TSDF EPA ID:	CAD028409019
Trans Name:	CROSBY & OVERTON
TSDF Alt EPA ID:	Not reported
TSDF Alt Name:	Not reported
Waste Code Description:	151 - Asbestos-containing waste
RCRA Code:	Not reported
Meth Code:	H141 - Storage, Bulking, And/Or Transfer Off Site--No Treatment/Reovery (H010-H129) Or (H131-H135)
Quantity Tons:	0.045
Waste Quantity:	90
Quantity Unit:	P
Additional Code 1:	Not reported
Additional Code 2:	Not reported
Additional Code 3:	Not reported
Additional Code 4:	Not reported
Additional Code 5:	Not reported
Shipment Date:	20151130
Creation Date:	2/8/2016 22:17:27
Receipt Date:	20151209
Manifest ID:	014476179JJK
Trans EPA ID:	CAL000354470
Trans Name:	CENTRAL VALLEY ENVIRONMENTAL
Trans 2 EPA ID:	CAL000354470
Trans 2 Name:	CENTRAL VALLEY ENVIRONMENTAL
TSDF EPA ID:	CAD982042475
Trans Name:	RECOLOGY HAY ROAD LANDFILL
TSDF Alt EPA ID:	Not reported
TSDF Alt Name:	Not reported
Waste Code Description:	151 - Asbestos-containing waste
RCRA Code:	Not reported
Meth Code:	H132 - Landfill Or Surface Impoundment That Will Be Closed As Landfill(To Include On-Site Treatment And/Or Stabilization)
Quantity Tons:	0.46
Waste Quantity:	2
Quantity Unit:	Y
Additional Code 1:	Not reported
Additional Code 2:	Not reported
Additional Code 3:	Not reported
Additional Code 4:	Not reported
Additional Code 5:	Not reported
Shipment Date:	20151001
Creation Date:	5/4/2016 22:15:48
Receipt Date:	20151022

WASHINGTON HOSPITAL (Continued) **1000241843**

Manifest ID:	008957928FLE
Trans EPA ID:	MNS000110924
Trans Name:	STERICYCLE SPECIALTY WASTE SOLUTIONS INC
Trans 2 EPA ID:	MAD039322250
Trans 2 Name:	CLEAN HARBORS ENVIRONMENTAL SERVICES INC
TSDF EPA ID:	UTD981552177
Trans Name:	CLEAN HARBORS ARAGONITE LLC
TSDF Alt EPA ID:	Not reported
TSDF Alt Name:	Not reported
Waste Code Description:	311 - Pharmaceutical waste
RCRA Code:	P001
Meth Code:	H040 - Incineration--Thermal Destruction Other Than Use As A Fuel
Quantity Tons:	0.09
Waste Quantity:	180
Quantity Unit:	P
Additional Code 1:	U010
Additional Code 2:	D024
Additional Code 3:	D011
Additional Code 4:	D004
Additional Code 5:	Not reported
Shipment Date:	20151001
Creation Date:	5/4/2016 22:15:48
Receipt Date:	20151022
Manifest ID:	008957928FLE
Trans EPA ID:	MNS000110924
Trans Name:	STERICYCLE SPECIALTY WASTE SOLUTIONS INC
Trans 2 EPA ID:	MAD039322250
Trans 2 Name:	CLEAN HARBORS ENVIRONMENTAL SERVICES INC
TSDF EPA ID:	UTD981552177
Trans Name:	CLEAN HARBORS ARAGONITE LLC
TSDF Alt EPA ID:	Not reported
TSDF Alt Name:	Not reported
Waste Code Description:	331 - Off-specification, aged, or surplus organics
RCRA Code:	D001
Meth Code:	H040 - Incineration--Thermal Destruction Other Than Use As A Fuel
Quantity Tons:	0.0025
Waste Quantity:	5
Quantity Unit:	P
Additional Code 1:	Not reported
Additional Code 2:	Not reported
Additional Code 3:	Not reported
Additional Code 4:	Not reported
Additional Code 5:	Not reported
Shipment Date:	20150928
Creation Date:	12/22/2015 22:15:38
Receipt Date:	20151005
Manifest ID:	009118321FLE
Trans EPA ID:	MAD039322250
Trans Name:	CLEAN HARBORS ENVIRONMENTAL SERVICE INC
Trans 2 EPA ID:	Not reported
Trans 2 Name:	Not reported
TSDF EPA ID:	CAD059494310
Trans Name:	CLEAN HARBORS SAN JOSE LLC
TSDF Alt EPA ID:	Not reported
TSDF Alt Name:	Not reported

WASHINGTON HOSPITAL (Continued) **1000241843**

Waste Code Description:	792 - Not reported
RCRA Code:	D008
Meth Code:	H141 - Storage, Bulking, And/Or Transfer Off Site--No Treatment/Reovery (H010-H129) Or (H131-H135)
Quantity Tons:	0.598
Waste Quantity:	1196
Quantity Unit:	P
Additional Code 1:	D002
Additional Code 2:	Not reported
Additional Code 3:	Not reported
Additional Code 4:	Not reported
Additional Code 5:	Not reported
Shipment Date:	20150724
Creation Date:	2/8/2016 22:17:41
Receipt Date:	20150813
Manifest ID:	008959163FLE
Trans EPA ID:	MNS000110924
Trans Name:	STERICYCLE SPECIALTY WASTE SOLUTIONS INC
Trans 2 EPA ID:	MAD039322250
Trans 2 Name:	CLEAN HARBORS ENVIRONMENTAL SERVICES INC
TSDF EPA ID:	UTD981552177
Trans Name:	CLEAN HARBORS ARAGONITE LLC
TSDF Alt EPA ID:	Not reported
TSDF Alt Name:	Not reported
Waste Code Description:	311 - Pharmaceutical waste
RCRA Code:	P075
Meth Code:	H040 - Incineration--Thermal Destruction Other Than Use As A Fuel
Quantity Tons:	0.15
Waste Quantity:	300
Quantity Unit:	P
Additional Code 1:	P001
Additional Code 2:	D024
Additional Code 3:	D011
Additional Code 4:	D009
Additional Code 5:	Not reported
Shipment Date:	20150724
Creation Date:	2/8/2016 22:17:41
Receipt Date:	20150813
Manifest ID:	008959163FLE
Trans EPA ID:	MNS000110924
Trans Name:	STERICYCLE SPECIALTY WASTE SOLUTIONS INC
Trans 2 EPA ID:	MAD039322250
Trans 2 Name:	CLEAN HARBORS ENVIRONMENTAL SERVICES INC
TSDF EPA ID:	UTD981552177
Trans Name:	CLEAN HARBORS ARAGONITE LLC
TSDF Alt EPA ID:	Not reported
TSDF Alt Name:	Not reported
Waste Code Description:	331 - Off-specification, aged, or surplus organics
RCRA Code:	D001
Meth Code:	H040 - Incineration--Thermal Destruction Other Than Use As A Fuel
Quantity Tons:	0.0025
Waste Quantity:	5
Quantity Unit:	P
Additional Code 1:	Not reported
Additional Code 2:	Not reported

WASHINGTON HOSPITAL (Continued) **1000241843**

Additional Code 3:	Not reported
Additional Code 4:	Not reported
Additional Code 5:	Not reported
Shipment Date:	20150520
Creation Date:	8/20/2015 22:15:33
Receipt Date:	20150529
Manifest ID:	007031575FLE
Trans EPA ID:	MAD039322250
Trans Name:	CLEAN HARBORS ENVIRONMENTAL SERVICES INC
Trans 2 EPA ID:	Not reported
Trans 2 Name:	Not reported
TSDF EPA ID:	CAD059494310
Trans Name:	CLEAN HARBORS SAN JOSE LLC
TSDF Alt EPA ID:	Not reported
TSDF Alt Name:	Not reported
Waste Code Description:	181 - Other inorganic solid waste Organics
RCRA Code:	Not reported
Meth Code:	H141 - Storage, Bulking, And/Or Transfer Off Site--No Treatment/Reovery (H010-H129) Or (H131-H135)
Quantity Tons:	0.175
Waste Quantity:	350
Quantity Unit:	P
Additional Code 1:	Not reported
Additional Code 2:	Not reported
Additional Code 3:	Not reported
Additional Code 4:	Not reported
Additional Code 5:	Not reported
Shipment Date:	20150520
Creation Date:	11/9/2015 22:15:07
Receipt Date:	20150529
Manifest ID:	007031574FLE
Trans EPA ID:	MAD039322250
Trans Name:	CLEAN HARBORS ENVIRONMENTAL SERVICES INC
Trans 2 EPA ID:	AZR000513770
Trans 2 Name:	SLT
TSDF EPA ID:	NED981723513
Trans Name:	CLEAN HARBORS ENV SERVICES INC
TSDF Alt EPA ID:	Not reported
TSDF Alt Name:	Not reported
Waste Code Description:	223 - Unspecified oil-containing waste
RCRA Code:	Not reported
Meth Code:	H040 - Incineration--Thermal Destruction Other Than Use As A Fuel
Quantity Tons:	0.3336
Waste Quantity:	80
Quantity Unit:	G
Additional Code 1:	Not reported
Additional Code 2:	Not reported
Additional Code 3:	Not reported
Additional Code 4:	Not reported
Additional Code 5:	Not reported
Shipment Date:	20150520
Creation Date:	8/20/2015 22:15:33
Receipt Date:	20150605
Manifest ID:	007031573FLE

WASHINGTON HOSPITAL (Continued) **1000241843**

Trans EPA ID:	MAD039322250
Trans Name:	CLEAN HARBORS ENVIRONMENTAL SERVICES INC
Trans 2 EPA ID:	Not reported
Trans 2 Name:	Not reported
TSDF EPA ID:	CAD980675276
Trans Name:	CLEAN HARBORS BUTTONWILLOW LLC
TSDF Alt EPA ID:	Not reported
TSDF Alt Name:	Not reported
Waste Code Description:	181 - Other inorganic solid waste Organics
RCRA Code:	D008
Meth Code:	H132 - Landfill Or Surface Impoundment That Will Be Closed As Landfill(To Include On-Site Treatment And/Or Stabilization)
Quantity Tons:	0.0225
Waste Quantity:	45
Quantity Unit:	P
Additional Code 1:	Not reported
Additional Code 2:	Not reported
Additional Code 3:	Not reported
Additional Code 4:	Not reported
Additional Code 5:	Not reported

Additional Information:

Year:	2015
Gen EPA ID:	CAD982020836
Shipment Date:	20151217
Creation Date:	5/24/2016 16:38:02
Receipt Date:	20151230
Manifest ID:	014857366JJK
Trans EPA ID:	CAL000298854
Trans Name:	BAYVIEW ENVIRONMENTAL SERVICES INC
Trans 2 EPA ID:	CAR000217513
Trans 2 Name:	ENVIRONMENTAL LOGISTICS INC
TSDF EPA ID:	CAD028409019
Trans Name:	CROSBY & OVERTON
TSDF Alt EPA ID:	Not reported
TSDF Alt Name:	Not reported
Waste Code Description:	151 - Asbestos-containing waste
RCRA Code:	Not reported
Meth Code:	H141 - Storage, Bulking, And/Or Transfer Off Site--No Treatment/Reovery (H010-H129) Or (H131-H135)
Quantity Tons:	0.045
Waste Quantity:	90
Quantity Unit:	P
Additional Code 1:	Not reported
Additional Code 2:	Not reported
Additional Code 3:	Not reported
Additional Code 4:	Not reported
Additional Code 5:	Not reported
Shipment Date:	20151130
Creation Date:	2/8/2016 22:17:27
Receipt Date:	20151209
Manifest ID:	014476179JJK
Trans EPA ID:	CAL000354470
Trans Name:	CENTRAL VALLEY ENVIRONMENTAL
Trans 2 EPA ID:	CAL000354470

WASHINGTON HOSPITAL (Continued) **1000241843**

Trans 2 Name:	CENTRAL VALLEY ENVIRONMENTAL
TSDF EPA ID:	CAD982042475
Trans Name:	RECOLOGY HAY ROAD LANDFILL
TSDF Alt EPA ID:	Not reported
TSDF Alt Name:	Not reported
Waste Code Description:	151 - Asbestos-containing waste
RCRA Code:	Not reported
Meth Code:	H132 - Landfill Or Surface Impoundment That Will Be Closed As Landfill(To Include On-Site Treatment And/Or Stabilization)
Quantity Tons:	0.46
Waste Quantity:	2
Quantity Unit:	Y
Additional Code 1:	Not reported
Additional Code 2:	Not reported
Additional Code 3:	Not reported
Additional Code 4:	Not reported
Additional Code 5:	Not reported

Shipment Date:	20151001
Creation Date:	5/4/2016 22:15:48
Receipt Date:	20151022
Manifest ID:	008957928FLE
Trans EPA ID:	MNS000110924
Trans Name:	STERICYCLE SPECIALTY WASTE SOLUTIONS INC
Trans 2 EPA ID:	MAD039322250
Trans 2 Name:	CLEAN HARBORS ENVIRONMENTAL SERVICES INC
TSDF EPA ID:	UTD981552177
Trans Name:	CLEAN HARBORS ARAGONITE LLC
TSDF Alt EPA ID:	Not reported
TSDF Alt Name:	Not reported
Waste Code Description:	311 - Pharmaceutical waste
RCRA Code:	P001
Meth Code:	H040 - Incineration--Thermal Destruction Other Than Use As A Fuel
Quantity Tons:	0.09
Waste Quantity:	180
Quantity Unit:	P
Additional Code 1:	U010
Additional Code 2:	D024
Additional Code 3:	D011
Additional Code 4:	D004
Additional Code 5:	Not reported

Shipment Date:	20151001
Creation Date:	5/4/2016 22:15:48
Receipt Date:	20151022
Manifest ID:	008957928FLE
Trans EPA ID:	MNS000110924
Trans Name:	STERICYCLE SPECIALTY WASTE SOLUTIONS INC
Trans 2 EPA ID:	MAD039322250
Trans 2 Name:	CLEAN HARBORS ENVIRONMENTAL SERVICES INC
TSDF EPA ID:	UTD981552177
Trans Name:	CLEAN HARBORS ARAGONITE LLC
TSDF Alt EPA ID:	Not reported
TSDF Alt Name:	Not reported
Waste Code Description:	331 - Off-specification, aged, or surplus organics
RCRA Code:	D001
Meth Code:	H040 - Incineration--Thermal Destruction Other Than Use As A Fuel

WASHINGTON HOSPITAL (Continued) **1000241843**

Quantity Tons:	0.0025
Waste Quantity:	5
Quantity Unit:	P
Additional Code 1:	Not reported
Additional Code 2:	Not reported
Additional Code 3:	Not reported
Additional Code 4:	Not reported
Additional Code 5:	Not reported
Shipment Date:	20150928
Creation Date:	12/22/2015 22:15:38
Receipt Date:	20151005
Manifest ID:	009118321FLE
Trans EPA ID:	MAD039322250
Trans Name:	CLEAN HARBORS ENVIRONMENTAL SERVICE INC
Trans 2 EPA ID:	Not reported
Trans 2 Name:	Not reported
TSDF EPA ID:	CAD059494310
Trans Name:	CLEAN HARBORS SAN JOSE LLC
TSDF Alt EPA ID:	Not reported
TSDF Alt Name:	Not reported
Waste Code Description:	792 - Not reported
RCRA Code:	D008
Meth Code:	H141 - Storage, Bulking, And/Or Transfer Off Site--No Treatment/Reovery (H010-H129) Or (H131-H135)
Quantity Tons:	0.598
Waste Quantity:	1196
Quantity Unit:	P
Additional Code 1:	D002
Additional Code 2:	Not reported
Additional Code 3:	Not reported
Additional Code 4:	Not reported
Additional Code 5:	Not reported
Shipment Date:	20150724
Creation Date:	2/8/2016 22:17:41
Receipt Date:	20150813
Manifest ID:	008959163FLE
Trans EPA ID:	MNS000110924
Trans Name:	STERICYCLE SPECIALTY WASTE SOLUTIONS INC
Trans 2 EPA ID:	MAD039322250
Trans 2 Name:	CLEAN HARBORS ENVIRONMENTAL SERVICES INC
TSDF EPA ID:	UTD981552177
Trans Name:	CLEAN HARBORS ARAGONITE LLC
TSDF Alt EPA ID:	Not reported
TSDF Alt Name:	Not reported
Waste Code Description:	331 - Off-specification, aged, or surplus organics
RCRA Code:	D001
Meth Code:	H040 - Incineration--Thermal Destruction Other Than Use As A Fuel
Quantity Tons:	0.0025
Waste Quantity:	5
Quantity Unit:	P
Additional Code 1:	Not reported
Additional Code 2:	Not reported
Additional Code 3:	Not reported
Additional Code 4:	Not reported
Additional Code 5:	Not reported

WASHINGTON HOSPITAL (Continued) **1000241843**

Shipment Date:	20150724
Creation Date:	2/8/2016 22:17:41
Receipt Date:	20150813
Manifest ID:	008959163FLE
Trans EPA ID:	MNS000110924
Trans Name:	STERICYCLE SPECIALTY WASTE SOLUTIONS INC
Trans 2 EPA ID:	MAD039322250
Trans 2 Name:	CLEAN HARBORS ENVIRONMENTAL SERVICES INC
TSDF EPA ID:	UTD981552177
Trans Name:	CLEAN HARBORS ARAGONITE LLC
TSDF Alt EPA ID:	Not reported
TSDF Alt Name:	Not reported
Waste Code Description:	311 - Pharmaceutical waste
RCRA Code:	P075
Meth Code:	H040 - Incineration--Thermal Destruction Other Than Use As A Fuel
Quantity Tons:	0.15
Waste Quantity:	300
Quantity Unit:	P
Additional Code 1:	P001
Additional Code 2:	D024
Additional Code 3:	D011
Additional Code 4:	D009
Additional Code 5:	Not reported

Shipment Date:	20150520
Creation Date:	8/20/2015 22:15:33
Receipt Date:	20150529
Manifest ID:	007031575FLE
Trans EPA ID:	MAD039322250
Trans Name:	CLEAN HARBORS ENVIRONMENTAL SERVICES INC
Trans 2 EPA ID:	Not reported
Trans 2 Name:	Not reported
TSDF EPA ID:	CAD059494310
Trans Name:	CLEAN HARBORS SAN JOSE LLC
TSDF Alt EPA ID:	Not reported
TSDF Alt Name:	Not reported
Waste Code Description:	181 - Other inorganic solid waste Organics
RCRA Code:	Not reported
Meth Code:	H141 - Storage, Bulking, And/Or Transfer Off Site--No Treatment/Reovery (H010-H129) Or (H131-H135)
Quantity Tons:	0.175
Waste Quantity:	350
Quantity Unit:	P
Additional Code 1:	Not reported
Additional Code 2:	Not reported
Additional Code 3:	Not reported
Additional Code 4:	Not reported
Additional Code 5:	Not reported

Shipment Date:	20150520
Creation Date:	8/20/2015 22:15:33
Receipt Date:	20150605
Manifest ID:	007031573FLE
Trans EPA ID:	MAD039322250
Trans Name:	CLEAN HARBORS ENVIRONMENTAL SERVICES INC
Trans 2 EPA ID:	Not reported
Trans 2 Name:	Not reported

WASHINGTON HOSPITAL (Continued) **1000241843**

TSDF EPA ID:	CAD980675276
Trans Name:	CLEAN HARBORS BUTTONWILLOW LLC
TSDF Alt EPA ID:	Not reported
TSDF Alt Name:	Not reported
Waste Code Description:	181 - Other inorganic solid waste Organics
RCRA Code:	D008
Meth Code:	H132 - Landfill Or Surface Impoundment That Will Be Closed As Landfill(To Include On-Site Treatment And/Or Stabilization)
Quantity Tons:	0.0225
Waste Quantity:	45
Quantity Unit:	P
Additional Code 1:	Not reported
Additional Code 2:	Not reported
Additional Code 3:	Not reported
Additional Code 4:	Not reported
Additional Code 5:	Not reported
Shipment Date:	20150520
Creation Date:	11/9/2015 22:15:07
Receipt Date:	20150529
Manifest ID:	007031574FLE
Trans EPA ID:	MAD039322250
Trans Name:	CLEAN HARBORS ENVIRONMENTAL SERVICES INC
Trans 2 EPA ID:	AZR000513770
Trans 2 Name:	SLT
TSDF EPA ID:	NED981723513
Trans Name:	CLEAN HARBORS ENV SERVICES INC
TSDF Alt EPA ID:	Not reported
TSDF Alt Name:	Not reported
Waste Code Description:	223 - Unspecified oil-containing waste
RCRA Code:	Not reported
Meth Code:	H040 - Incineration--Thermal Destruction Other Than Use As A Fuel
Quantity Tons:	0.3336
Waste Quantity:	80
Quantity Unit:	G
Additional Code 1:	Not reported
Additional Code 2:	Not reported
Additional Code 3:	Not reported
Additional Code 4:	Not reported
Additional Code 5:	Not reported

Additional Information:

Year:	2014
Gen EPA ID:	CAD982020836
Shipment Date:	20141208
Creation Date:	1/27/2016 22:15:12
Receipt Date:	Not reported
Manifest ID:	007905838FLE
Trans EPA ID:	MNS000110924
Trans Name:	STERICYCLE SPECIALTY WASTE SOLUTIONS INC
Trans 2 EPA ID:	Not reported
Trans 2 Name:	Not reported
TSDF EPA ID:	UTD981552177
Trans Name:	CLEAN HARBORS ARAGONITE LLC
TSDF Alt EPA ID:	Not reported
TSDF Alt Name:	Not reported

WASHINGTON HOSPITAL (Continued) **1000241843**

Waste Code Description:	311 - Pharmaceutical waste
RCRA Code:	P001
Meth Code:	- Not reported
Quantity Tons:	0.15
Waste Quantity:	300
Quantity Unit:	P
Additional Code 1:	D024
Additional Code 2:	D009
Additional Code 3:	D001
Additional Code 4:	Not reported
Additional Code 5:	Not reported
Shipment Date:	20141208
Creation Date:	1/27/2016 22:15:12
Receipt Date:	Not reported
Manifest ID:	007905838FLE
Trans EPA ID:	MNS000110924
Trans Name:	STERICYCLE SPECIALTY WASTE SOLUTIONS INC
Trans 2 EPA ID:	Not reported
Trans 2 Name:	Not reported
TSDF EPA ID:	UTD981552177
Trans Name:	CLEAN HARBORS ARAGONITE LLC
TSDF Alt EPA ID:	Not reported
TSDF Alt Name:	Not reported
Waste Code Description:	331 - Off-specification, aged, or surplus organics
RCRA Code:	D001
Meth Code:	- Not reported
Quantity Tons:	0.005
Waste Quantity:	10
Quantity Unit:	P
Additional Code 1:	Not reported
Additional Code 2:	Not reported
Additional Code 3:	Not reported
Additional Code 4:	Not reported
Additional Code 5:	Not reported
Shipment Date:	20141204
Creation Date:	Not reported
Receipt Date:	Not reported
Manifest ID:	008120887FLE
Trans EPA ID:	MAD039322250
Trans Name:	CLEAN HARBORS ENVIRONMENTAL SERVICES INC
Trans 2 EPA ID:	AZR000513770
Trans 2 Name:	SLT
TSDF EPA ID:	UTD981552177
Trans Name:	CLEAN HARBORS ARAGONITE LLC
TSDF Alt EPA ID:	Not reported
TSDF Alt Name:	Not reported
Waste Code Description:	181 - Other inorganic solid waste Organics
RCRA Code:	D008
Meth Code:	H141 - Storage, Bulking, And/Or Transfer Off Site--No Treatment/Reovery (H010-H129) Or (H131-H135)
Quantity Tons:	0.1425
Waste Quantity:	285
Quantity Unit:	P
Additional Code 1:	Not reported
Additional Code 2:	Not reported

WASHINGTON HOSPITAL (Continued) **1000241843**

Additional Code 3:	Not reported
Additional Code 4:	Not reported
Additional Code 5:	Not reported
Shipment Date:	20141204
Creation Date:	Not reported
Receipt Date:	Not reported
Manifest ID:	008120887FLE
Trans EPA ID:	MAD039322250
Trans Name:	CLEAN HARBORS ENVIRONMENTAL SERVICES INC
Trans 2 EPA ID:	AZR000513770
Trans 2 Name:	SLT
TSDF EPA ID:	UTD981552177
Trans Name:	CLEAN HARBORS ARAGONITE LLC
TSDF Alt EPA ID:	Not reported
TSDF Alt Name:	Not reported
Waste Code Description:	181 - Other inorganic solid waste Organics
RCRA Code:	Not reported
Meth Code:	H141 - Storage, Bulking, And/Or Transfer Off Site--No Treatment/Reovery (H010-H129) Or (H131-H135)
Quantity Tons:	0.2375
Waste Quantity:	475
Quantity Unit:	P
Additional Code 1:	Not reported
Additional Code 2:	Not reported
Additional Code 3:	Not reported
Additional Code 4:	Not reported
Additional Code 5:	Not reported
Shipment Date:	20141204
Creation Date:	4/1/2015 22:15:06
Receipt Date:	20141215
Manifest ID:	008120887FLE
Trans EPA ID:	MAD039322250
Trans Name:	CLEAN HARBORS ENVIRONMENTAL SERVICES INC
Trans 2 EPA ID:	AZR000513770
Trans 2 Name:	SLT
TSDF EPA ID:	UTD981552177
Trans Name:	CLEAN HARBORS ARAGONITE LLC
TSDF Alt EPA ID:	Not reported
TSDF Alt Name:	Not reported
Waste Code Description:	551 - Laboratory waste chemicals 561 Detergent and soap
RCRA Code:	D001
Meth Code:	H040 - Incineration--Thermal Destruction Other Than Use As A Fuel
Quantity Tons:	0.006
Waste Quantity:	12
Quantity Unit:	P
Additional Code 1:	Not reported
Additional Code 2:	Not reported
Additional Code 3:	Not reported
Additional Code 4:	Not reported
Additional Code 5:	Not reported
Shipment Date:	20141204
Creation Date:	4/1/2015 22:15:06
Receipt Date:	20141215
Manifest ID:	008120887FLE

WASHINGTON HOSPITAL (Continued) **1000241843**

Trans EPA ID:	MAD039322250
Trans Name:	CLEAN HARBORS ENVIRONMENTAL SERVICES INC
Trans 2 EPA ID:	AZR000513770
Trans 2 Name:	SLT
TSDF EPA ID:	UTD981552177
Trans Name:	CLEAN HARBORS ARAGONITE LLC
TSDF Alt EPA ID:	Not reported
TSDF Alt Name:	Not reported
Waste Code Description:	551 - Laboratory waste chemicals 561 Detergent and soap
RCRA Code:	Not reported
Meth Code:	H040 - Incineration--Thermal Destruction Other Than Use As A Fuel
Quantity Tons:	0.1
Waste Quantity:	200
Quantity Unit:	P
Additional Code 1:	Not reported
Additional Code 2:	Not reported
Additional Code 3:	Not reported
Additional Code 4:	Not reported
Additional Code 5:	Not reported
Shipment Date:	20141204
Creation Date:	4/1/2015 22:15:06
Receipt Date:	20141215
Manifest ID:	008120887FLE
Trans EPA ID:	MAD039322250
Trans Name:	CLEAN HARBORS ENVIRONMENTAL SERVICES INC
Trans 2 EPA ID:	AZR000513770
Trans 2 Name:	SLT
TSDF EPA ID:	UTD981552177
Trans Name:	CLEAN HARBORS ARAGONITE LLC
TSDF Alt EPA ID:	Not reported
TSDF Alt Name:	Not reported
Waste Code Description:	181 - Other inorganic solid waste Organics
RCRA Code:	Not reported
Meth Code:	H141 - Storage, Bulking, And/Or Transfer Off Site--No Treatment/Reovery (H010-H129) Or (H131-H135)
Quantity Tons:	0.05
Waste Quantity:	100
Quantity Unit:	P
Additional Code 1:	Not reported
Additional Code 2:	Not reported
Additional Code 3:	Not reported
Additional Code 4:	Not reported
Additional Code 5:	Not reported
Shipment Date:	20141204
Creation Date:	4/1/2015 22:15:06
Receipt Date:	20141215
Manifest ID:	008120887FLE
Trans EPA ID:	MAD039322250
Trans Name:	CLEAN HARBORS ENVIRONMENTAL SERVICES INC
Trans 2 EPA ID:	AZR000513770
Trans 2 Name:	SLT
TSDF EPA ID:	UTD981552177
Trans Name:	CLEAN HARBORS ARAGONITE LLC
TSDF Alt EPA ID:	Not reported
TSDF Alt Name:	Not reported

WASHINGTON HOSPITAL (Continued) **1000241843**

Waste Code Description:	792 - Not reported
RCRA Code:	D008
Meth Code:	H040 - Incineration--Thermal Destruction Other Than Use As A Fuel
Quantity Tons:	0.29
Waste Quantity:	580
Quantity Unit:	P
Additional Code 1:	D002
Additional Code 2:	Not reported
Additional Code 3:	Not reported
Additional Code 4:	Not reported
Additional Code 5:	Not reported
Shipment Date:	20140723
Creation Date:	Not reported
Receipt Date:	Not reported
Manifest ID:	007568226FLE
Trans EPA ID:	MAD039322250
Trans Name:	CLEAN HARBORS ENVIRONMENTAL SERVICES INC
Trans 2 EPA ID:	AZR000513770
Trans 2 Name:	SLT
TSDF EPA ID:	UTD981552177
Trans Name:	CLEAN HARBORS ARAGONITE LLC
TSDF Alt EPA ID:	Not reported
TSDF Alt Name:	Not reported
Waste Code Description:	331 - Off-specification, aged, or surplus organics
RCRA Code:	Not reported
Meth Code:	H040 - Incineration--Thermal Destruction Other Than Use As A Fuel
Quantity Tons:	0.007
Waste Quantity:	14
Quantity Unit:	P
Additional Code 1:	Not reported
Additional Code 2:	Not reported
Additional Code 3:	Not reported
Additional Code 4:	Not reported
Additional Code 5:	Not reported
Shipment Date:	20140723
Creation Date:	Not reported
Receipt Date:	Not reported
Manifest ID:	007568226FLE
Trans EPA ID:	MAD039322250
Trans Name:	CLEAN HARBORS ENVIRONMENTAL SERVICES INC
Trans 2 EPA ID:	AZR000513770
Trans 2 Name:	SLT
TSDF EPA ID:	UTD981552177
Trans Name:	CLEAN HARBORS ARAGONITE LLC
TSDF Alt EPA ID:	Not reported
TSDF Alt Name:	Not reported
Waste Code Description:	331 - Off-specification, aged, or surplus organics
RCRA Code:	Not reported
Meth Code:	H040 - Incineration--Thermal Destruction Other Than Use As A Fuel
Quantity Tons:	0.0825
Waste Quantity:	165
Quantity Unit:	P
Additional Code 1:	Not reported
Additional Code 2:	Not reported
Additional Code 3:	Not reported

WASHINGTON HOSPITAL (Continued) **1000241843**

Additional Code 4:	Not reported
Additional Code 5:	Not reported

Additional Information:

Year:	2013
Gen EPA ID:	CAD982020836
Shipment Date:	20130913
Creation Date:	1/18/2014 22:15:06
Receipt Date:	20130929
Manifest ID:	006604986FLE
Trans EPA ID:	AZR000508515
Trans Name:	SLT
Trans 2 EPA ID:	Not reported
Trans 2 Name:	Not reported
TSDF EPA ID:	ARD069748192
Trans Name:	CLEAN HARBORS EL DORADO LLC
TSDF Alt EPA ID:	Not reported
TSDF Alt Name:	Not reported
Waste Code Description:	551 - Laboratory waste chemicals 561 Detergent and soap
RCRA Code:	D003
Meth Code:	H040 - Incineration--Thermal Destruction Other Than Use As A Fuel
Quantity Tons:	0.003
Waste Quantity:	6
Quantity Unit:	P
Additional Code 1:	D001
Additional Code 2:	Not reported
Additional Code 3:	Not reported
Additional Code 4:	Not reported
Additional Code 5:	Not reported
Shipment Date:	20130905
Creation Date:	11/1/2013 22:15:05
Receipt Date:	20130911
Manifest ID:	011040371JJK
Trans EPA ID:	CAL000354470
Trans Name:	CENTRAL VALLEY ENVIRONMENTAL
Trans 2 EPA ID:	Not reported
Trans 2 Name:	Not reported
TSDF EPA ID:	CAD982042475
Trans Name:	RECOLOGY HAY ROAD LANDFILL
TSDF Alt EPA ID:	Not reported
TSDF Alt Name:	Not reported
Waste Code Description:	151 - Asbestos-containing waste
RCRA Code:	Not reported
Meth Code:	H132 - Landfill Or Surface Impoundment That Will Be Closed As Landfill(To Include On-Site Treatment And/Or Stabilization)
Quantity Tons:	0.4
Waste Quantity:	1
Quantity Unit:	Y
Additional Code 1:	Not reported
Additional Code 2:	Not reported
Additional Code 3:	Not reported
Additional Code 4:	Not reported
Additional Code 5:	Not reported
Shipment Date:	20130902

WASHINGTON HOSPITAL (Continued) **1000241843**

Creation Date:	11/1/2013 22:15:05
Receipt Date:	20130911
Manifest ID:	011046066JJK
Trans EPA ID:	CAL000354470
Trans Name:	CENTRAL VALLEY ENVIRONMENTAL
Trans 2 EPA ID:	Not reported
Trans 2 Name:	Not reported
TSDF EPA ID:	CAD982042475
Trans Name:	RECOLOGY HAY ROAD LANDFILL
TSDF Alt EPA ID:	Not reported
TSDF Alt Name:	Not reported
Waste Code Description:	151 - Asbestos-containing waste
RCRA Code:	Not reported
Meth Code:	H132 - Landfill Or Surface Impoundment That Will Be Closed As Landfill(To Include On-Site Treatment And/Or Stabilization)
Quantity Tons:	1.6
Waste Quantity:	4
Quantity Unit:	Y
Additional Code 1:	Not reported
Additional Code 2:	Not reported
Additional Code 3:	Not reported
Additional Code 4:	Not reported
Additional Code 5:	Not reported
Shipment Date:	20130810
Creation Date:	10/16/2013 22:15:14
Receipt Date:	20130820
Manifest ID:	011046067JJK
Trans EPA ID:	CAL000354470
Trans Name:	CENTRAL VALLEY ENVIRONMENTAL
Trans 2 EPA ID:	CAL000317320
Trans 2 Name:	UNI WASTE INC
TSDF EPA ID:	CAD982042475
Trans Name:	RECOLOGY HAY ROAD LANDFILL
TSDF Alt EPA ID:	Not reported
TSDF Alt Name:	Not reported
Waste Code Description:	151 - Asbestos-containing waste
RCRA Code:	Not reported
Meth Code:	H132 - Landfill Or Surface Impoundment That Will Be Closed As Landfill(To Include On-Site Treatment And/Or Stabilization)
Quantity Tons:	0.8
Waste Quantity:	2
Quantity Unit:	Y
Additional Code 1:	Not reported
Additional Code 2:	Not reported
Additional Code 3:	Not reported
Additional Code 4:	Not reported
Additional Code 5:	Not reported
Shipment Date:	20130726
Creation Date:	1/11/2014 22:15:06
Receipt Date:	20130731
Manifest ID:	006845100FLE
Trans EPA ID:	MAD039322250
Trans Name:	CLEAN HARBORS ENVIRONMENTAL SERVICES INC
Trans 2 EPA ID:	MAD039322250
Trans 2 Name:	CLEAN HARBORS ENV SVC

WASHINGTON HOSPITAL (Continued) **1000241843**

TSDF EPA ID:	UTD981552177
Trans Name:	CLEAN HARBORS ARAGONITE LLC
TSDF Alt EPA ID:	Not reported
TSDF Alt Name:	Not reported
Waste Code Description:	551 - Laboratory waste chemicals 561 Detergent and soap
RCRA Code:	D003
Meth Code:	H040 - Incineration--Thermal Destruction Other Than Use As A Fuel
Quantity Tons:	0.003
Waste Quantity:	6
Quantity Unit:	P
Additional Code 1:	D001
Additional Code 2:	Not reported
Additional Code 3:	Not reported
Additional Code 4:	Not reported
Additional Code 5:	Not reported
Shipment Date:	20130726
Creation Date:	1/11/2014 22:15:06
Receipt Date:	20130731
Manifest ID:	006845100FLE
Trans EPA ID:	MAD039322250
Trans Name:	CLEAN HARBORS ENVIRONMENTAL SERVICES INC
Trans 2 EPA ID:	MAD039322250
Trans 2 Name:	CLEAN HARBORS ENV SVC
TSDF EPA ID:	UTD981552177
Trans Name:	CLEAN HARBORS ARAGONITE LLC
TSDF Alt EPA ID:	Not reported
TSDF Alt Name:	Not reported
Waste Code Description:	551 - Laboratory waste chemicals 561 Detergent and soap
RCRA Code:	D002
Meth Code:	H040 - Incineration--Thermal Destruction Other Than Use As A Fuel
Quantity Tons:	0.005
Waste Quantity:	10
Quantity Unit:	P
Additional Code 1:	Not reported
Additional Code 2:	Not reported
Additional Code 3:	Not reported
Additional Code 4:	Not reported
Additional Code 5:	Not reported
Shipment Date:	20130726
Creation Date:	Not reported
Receipt Date:	Not reported
Manifest ID:	006845100FLE
Trans EPA ID:	MAD039322250
Trans Name:	CLEAN HARBORS ENVIRONMENTAL SERVICES INC
Trans 2 EPA ID:	MAD039322250
Trans 2 Name:	CLEAN HARBORS ENV SVC
TSDF EPA ID:	UTD981552177
Trans Name:	CLEAN HARBORS ARAGONITE LLC
TSDF Alt EPA ID:	Not reported
TSDF Alt Name:	Not reported
Waste Code Description:	181 - Other inorganic solid waste Organics
RCRA Code:	Not reported
Meth Code:	H141 - Storage, Bulking, And/Or Transfer Off Site--No Treatment/Reovery (H010-H129) Or (H131-H135)
Quantity Tons:	0.3075

WASHINGTON HOSPITAL (Continued) **1000241843**

Waste Quantity:	615
Quantity Unit:	P
Additional Code 1:	Not reported
Additional Code 2:	Not reported
Additional Code 3:	Not reported
Additional Code 4:	Not reported
Additional Code 5:	Not reported
Shipment Date:	20130726
Creation Date:	1/11/2014 22:15:06
Receipt Date:	20130731
Manifest ID:	006845100FLE
Trans EPA ID:	MAD039322250
Trans Name:	CLEAN HARBORS ENVIRONMENTAL SERVICES INC
Trans 2 EPA ID:	MAD039322250
Trans 2 Name:	CLEAN HARBORS ENV SVC
TSDF EPA ID:	UTD981552177
Trans Name:	CLEAN HARBORS ARAGONITE LLC
TSDF Alt EPA ID:	Not reported
TSDF Alt Name:	Not reported
Waste Code Description:	551 - Laboratory waste chemicals 561 Detergent and soap
RCRA Code:	D001
Meth Code:	H040 - Incineration--Thermal Destruction Other Than Use As A Fuel
Quantity Tons:	0.025
Waste Quantity:	50
Quantity Unit:	P
Additional Code 1:	Not reported
Additional Code 2:	Not reported
Additional Code 3:	Not reported
Additional Code 4:	Not reported
Additional Code 5:	Not reported
Shipment Date:	20130726
Creation Date:	Not reported
Receipt Date:	Not reported
Manifest ID:	006845100FLE
Trans EPA ID:	MAD039322250
Trans Name:	CLEAN HARBORS ENVIRONMENTAL SERVICES INC
Trans 2 EPA ID:	MAD039322250
Trans 2 Name:	CLEAN HARBORS ENV SVC
TSDF EPA ID:	UTD981552177
Trans Name:	CLEAN HARBORS ARAGONITE LLC
TSDF Alt EPA ID:	Not reported
TSDF Alt Name:	Not reported
Waste Code Description:	551 - Laboratory waste chemicals 561 Detergent and soap
RCRA Code:	Not reported
Meth Code:	H040 - Incineration--Thermal Destruction Other Than Use As A Fuel
Quantity Tons:	0.007
Waste Quantity:	14
Quantity Unit:	P
Additional Code 1:	Not reported
Additional Code 2:	Not reported
Additional Code 3:	Not reported
Additional Code 4:	Not reported
Additional Code 5:	Not reported
Shipment Date:	20130726

WASHINGTON HOSPITAL (Continued) **1000241843**

Creation Date:	Not reported
Receipt Date:	Not reported
Manifest ID:	006845100FLE
Trans EPA ID:	MAD039322250
Trans Name:	CLEAN HARBORS ENVIRONMENTAL SERVICES INC
Trans 2 EPA ID:	MAD039322250
Trans 2 Name:	CLEAN HARBORS ENV SVC
TSDF EPA ID:	UTD981552177
Trans Name:	CLEAN HARBORS ARAGONITE LLC
TSDF Alt EPA ID:	Not reported
TSDF Alt Name:	Not reported
Waste Code Description:	551 - Laboratory waste chemicals 561 Detergent and soap
RCRA Code:	D002
Meth Code:	H040 - Incineration--Thermal Destruction Other Than Use As A Fuel
Quantity Tons:	0.007
Waste Quantity:	14
Quantity Unit:	P
Additional Code 1:	Not reported
Additional Code 2:	Not reported
Additional Code 3:	Not reported
Additional Code 4:	Not reported
Additional Code 5:	Not reported

Additional Information:

Year:	2012
Gen EPA ID:	CAD982020836
Shipment Date:	20121013
Creation Date:	12/20/2012 22:15:24
Receipt Date:	20121018
Manifest ID:	010085827JJK
Trans EPA ID:	CAL000354470
Trans Name:	CENTRAL VALLEY ENVIRONMENTAL
Trans 2 EPA ID:	CAR000153395
Trans 2 Name:	C&H VETERAN ENT INC
TSDF EPA ID:	CAD982042475
Trans Name:	RECOLOGY HAY ROAD LANDFILL
TSDF Alt EPA ID:	Not reported
TSDF Alt Name:	Not reported
Waste Code Description:	151 - Asbestos-containing waste
RCRA Code:	Not reported
Meth Code:	H132 - Landfill Or Surface Impoundment That Will Be Closed As Landfill(To Include On-Site Treatment And/Or Stabilization)
Quantity Tons:	0.4
Waste Quantity:	1
Quantity Unit:	Y
Additional Code 1:	Not reported
Additional Code 2:	Not reported
Additional Code 3:	Not reported
Additional Code 4:	Not reported
Additional Code 5:	Not reported
Shipment Date:	20120815
Creation Date:	2/14/2013 22:15:30
Receipt Date:	20120827
Manifest ID:	005556120FLE
Trans EPA ID:	MAD039322250

WASHINGTON HOSPITAL (Continued) **1000241843**

Trans Name:	CLEAN HARBORS ENVIRONMENTAL SERVICES INC
Trans 2 EPA ID:	MAD039322250
Trans 2 Name:	CLEAN HARBORS ENV SVCS
TSDF EPA ID:	UTD981552177
Trans Name:	CLEAN HARBORS ARAGONITE LLC
TSDF Alt EPA ID:	Not reported
TSDF Alt Name:	Not reported
Waste Code Description:	311 - Pharmaceutical waste
RCRA Code:	P001
Meth Code:	H040 - Incineration--Thermal Destruction Other Than Use As A Fuel
Quantity Tons:	0.115
Waste Quantity:	230
Quantity Unit:	P
Additional Code 1:	D013
Additional Code 2:	Not reported
Additional Code 3:	Not reported
Additional Code 4:	Not reported
Additional Code 5:	Not reported
Shipment Date:	20120815
Creation Date:	10/23/2012 22:15:21
Receipt Date:	20120815
Manifest ID:	005556121FLE
Trans EPA ID:	MAD039322250
Trans Name:	CLEAN HARBORS ENVIRONMENTAL SERVICES INC
Trans 2 EPA ID:	Not reported
Trans 2 Name:	Not reported
TSDF EPA ID:	CAD059494310
Trans Name:	CLEAN HARBORS SAN JOSE LLC
TSDF Alt EPA ID:	Not reported
TSDF Alt Name:	Not reported
Waste Code Description:	181 - Other inorganic solid waste Organics
RCRA Code:	Not reported
Meth Code:	H141 - Storage, Bulking, And/Or Transfer Off Site--No Treatment/Reovery (H010-H129) Or (H131-H135)
Quantity Tons:	0.18
Waste Quantity:	360
Quantity Unit:	P
Additional Code 1:	Not reported
Additional Code 2:	Not reported
Additional Code 3:	Not reported
Additional Code 4:	Not reported
Additional Code 5:	Not reported
Shipment Date:	20120815
Creation Date:	2/14/2013 22:15:30
Receipt Date:	20120827
Manifest ID:	005556119FLE
Trans EPA ID:	MAD039322250
Trans Name:	CLEAN HARBORS ENVIRONMENTAL SERVICES INC
Trans 2 EPA ID:	MAD039322250
Trans 2 Name:	CLEAN HARBORS ENV SERVICES
TSDF EPA ID:	UTD981552177
Trans Name:	CLEAN HARBORS ARAGONITE LLC
TSDF Alt EPA ID:	Not reported
TSDF Alt Name:	Not reported
Waste Code Description:	311 - Pharmaceutical waste

WASHINGTON HOSPITAL (Continued) **1000241843**

RCRA Code:	P001
Meth Code:	H040 - Incineration--Thermal Destruction Other Than Use As A Fuel
Quantity Tons:	0.345
Waste Quantity:	690
Quantity Unit:	P
Additional Code 1:	D013
Additional Code 2:	Not reported
Additional Code 3:	Not reported
Additional Code 4:	Not reported
Additional Code 5:	Not reported
Shipment Date:	20120815
Creation Date:	9/26/2012 22:15:20
Receipt Date:	20120816
Manifest ID:	004727139JJK
Trans EPA ID:	CAR000037283
Trans Name:	WORLD ENVIRONMENTAL & ENERGY
Trans 2 EPA ID:	Not reported
Trans 2 Name:	Not reported
TSDF EPA ID:	CAD981382732
Trans Name:	ALTAMONT LANDFILL
TSDF Alt EPA ID:	Not reported
TSDF Alt Name:	Not reported
Waste Code Description:	151 - Asbestos-containing waste
RCRA Code:	Not reported
Meth Code:	H132 - Landfill Or Surface Impoundment That Will Be Closed As Landfill(To Include On-Site Treatment And/Or Stabilization)
Quantity Tons:	8
Waste Quantity:	20
Quantity Unit:	Y
Additional Code 1:	Not reported
Additional Code 2:	Not reported
Additional Code 3:	Not reported
Additional Code 4:	Not reported
Additional Code 5:	Not reported
Shipment Date:	20120813
Creation Date:	9/26/2012 22:15:20
Receipt Date:	20120813
Manifest ID:	004727130JJK
Trans EPA ID:	CAR000037283
Trans Name:	WORLD ENVIRONMENTAL & ENERGY
Trans 2 EPA ID:	Not reported
Trans 2 Name:	Not reported
TSDF EPA ID:	CAD981382732
Trans Name:	ALTAMONT LANDFILL
TSDF Alt EPA ID:	Not reported
TSDF Alt Name:	Not reported
Waste Code Description:	151 - Asbestos-containing waste
RCRA Code:	Not reported
Meth Code:	H132 - Landfill Or Surface Impoundment That Will Be Closed As Landfill(To Include On-Site Treatment And/Or Stabilization)
Quantity Tons:	12
Waste Quantity:	30
Quantity Unit:	Y
Additional Code 1:	Not reported
Additional Code 2:	Not reported

WASHINGTON HOSPITAL (Continued) **1000241843**

Additional Code 3:	Not reported
Additional Code 4:	Not reported
Additional Code 5:	Not reported
Shipment Date:	20120810
Creation Date:	9/26/2012 22:15:20
Receipt Date:	20120814
Manifest ID:	004727138JJK
Trans EPA ID:	CAR000037283
Trans Name:	WORLD ENVIRONMENTAL & ENERGY
Trans 2 EPA ID:	Not reported
Trans 2 Name:	Not reported
TSDF EPA ID:	CAD981382732
Trans Name:	ALTAMONT LANDFILL
TSDF Alt EPA ID:	Not reported
TSDF Alt Name:	Not reported
Waste Code Description:	151 - Asbestos-containing waste
RCRA Code:	Not reported
Meth Code:	H132 - Landfill Or Surface Impoundment That Will Be Closed As Landfill(To Include On-Site Treatment And/Or Stabilization)
Quantity Tons:	12
Waste Quantity:	30
Quantity Unit:	Y
Additional Code 1:	Not reported
Additional Code 2:	Not reported
Additional Code 3:	Not reported
Additional Code 4:	Not reported
Additional Code 5:	Not reported
Shipment Date:	20120510
Creation Date:	7/31/2012 13:23:32
Receipt Date:	20120515
Manifest ID:	010085624JJK
Trans EPA ID:	CAL000354470
Trans Name:	CENTRAL VALLEY ENVIRONMENTAL
Trans 2 EPA ID:	CAL000317320
Trans 2 Name:	UNI WASTE INC
TSDF EPA ID:	CAD982042475
Trans Name:	RECOLOGY HAY ROAD LANDFILL
TSDF Alt EPA ID:	Not reported
TSDF Alt Name:	Not reported
Waste Code Description:	151 - Asbestos-containing waste
RCRA Code:	Not reported
Meth Code:	H132 - Landfill Or Surface Impoundment That Will Be Closed As Landfill(To Include On-Site Treatment And/Or Stabilization)
Quantity Tons:	0.4
Waste Quantity:	1
Quantity Unit:	Y
Additional Code 1:	Not reported
Additional Code 2:	Not reported
Additional Code 3:	Not reported
Additional Code 4:	Not reported
Additional Code 5:	Not reported
Shipment Date:	20120502
Creation Date:	6/27/2012 20:30:19
Receipt Date:	20120510

WASHINGTON HOSPITAL (Continued) **1000241843**

Manifest ID:	009214558JJK
Trans EPA ID:	CAL000298854
Trans Name:	BAYVIEW ENVIRONMENTAL SERVICES INC
Trans 2 EPA ID:	CAR000037283
Trans 2 Name:	WORLD ENVIRONMENTAL & ENERGY
TSDF EPA ID:	CAD981382732
Trans Name:	ALTAMONT LANDFILL
TSDF Alt EPA ID:	Not reported
TSDF Alt Name:	Not reported
Waste Code Description:	151 - Asbestos-containing waste
RCRA Code:	Not reported
Meth Code:	H132 - Landfill Or Surface Impoundment That Will Be Closed As Landfill(To Include On-Site Treatment And/Or Stabilization)
Quantity Tons:	4
Waste Quantity:	10
Quantity Unit:	Y
Additional Code 1:	Not reported
Additional Code 2:	Not reported
Additional Code 3:	Not reported
Additional Code 4:	Not reported
Additional Code 5:	Not reported
Shipment Date:	20120427
Creation Date:	7/9/2012 15:35:54
Receipt Date:	20120430
Manifest ID:	009214536JJK
Trans EPA ID:	CAL000298854
Trans Name:	BAYVIEW ENVIRONMENTAL SERVICES INC
Trans 2 EPA ID:	CAR000037283
Trans 2 Name:	WORLD ENVIRONMENTAL & ENERGY
TSDF EPA ID:	CAD981382732
Trans Name:	ALTAMONT LANDFILL
TSDF Alt EPA ID:	Not reported
TSDF Alt Name:	Not reported
Waste Code Description:	151 - Asbestos-containing waste
RCRA Code:	Not reported
Meth Code:	H132 - Landfill Or Surface Impoundment That Will Be Closed As Landfill(To Include On-Site Treatment And/Or Stabilization)
Quantity Tons:	12
Waste Quantity:	30
Quantity Unit:	Y
Additional Code 1:	Not reported
Additional Code 2:	Not reported
Additional Code 3:	Not reported
Additional Code 4:	Not reported
Additional Code 5:	Not reported

NPDES:

Name:	WASHINGTON HOSPITAL PEDESTRIAN BRIDGE
Address:	2000 MOWRY AVENUE
City,State,Zip:	FREMONT, CA 94536
Facility Status:	Not reported
NPDES Number:	Not reported
Region:	Not reported
Agency Number:	Not reported
Regulatory Measure ID:	Not reported
Place ID:	Not reported

WASHINGTON HOSPITAL (Continued) **1000241843**

Order Number:	Not reported
WDID:	2 01C398679
Regulatory Measure Type:	Construction
Program Type:	Not reported
Adoption Date Of Regulatory Measure:	Not reported
Effective Date Of Regulatory Measure:	Not reported
Termination Date Of Regulatory Measure:	Not reported
Expiration Date Of Regulatory Measure:	Not reported
Discharge Address:	Not reported
Discharge Name:	Not reported
Discharge City:	Not reported
Discharge State:	Not reported
Discharge Zip:	Not reported
Status:	Terminated
Status Date:	04/01/2024
Operator Name:	Washington Hospital Healthcare System
Operator Address:	Not reported
Operator City:	Not reported
Operator State:	Not reported
Operator Zip:	Not reported

Name:	WASHINGTON HOSPITAL PHASE 2
Address:	2000 MOWRY AVE
City,State,Zip:	FREMONT, CA 94536
Facility Status:	Not reported
NPDES Number:	Not reported
Region:	Not reported
Agency Number:	Not reported
Regulatory Measure ID:	Not reported
Place ID:	Not reported
Order Number:	Not reported
WDID:	2 01C367816
Regulatory Measure Type:	Construction
Program Type:	Not reported
Adoption Date Of Regulatory Measure:	Not reported
Effective Date Of Regulatory Measure:	Not reported
Termination Date Of Regulatory Measure:	Not reported
Expiration Date Of Regulatory Measure:	Not reported
Discharge Address:	Not reported
Discharge Name:	Not reported
Discharge City:	Not reported
Discharge State:	Not reported
Discharge Zip:	Not reported
Status:	Terminated
Status Date:	04/17/2019
Operator Name:	Washington Hospital Healthcare System
Operator Address:	Not reported
Operator City:	Not reported
Operator State:	Not reported
Operator Zip:	Not reported

NPDES as of 03/2018:

NPDES Number:	CAS000002
Status:	Active
Agency Number:	0
Region:	2
Regulatory Measure ID:	440602
Order Number:	2009-0009-DWQ

WASHINGTON HOSPITAL (Continued) **1000241843**

Regulatory Measure Type:	Enrollee
Place ID:	Not reported
WDID:	2 01C367816
Program Type:	Construction
Adoption Date Of Regulatory Measure:	Not reported
Effective Date Of Regulatory Measure:	09/27/2013
Expiration Date Of Regulatory Measure:	Not reported
Termination Date Of Regulatory Measure:	Not reported
Discharge Name:	Washington Hospital Healthcare System
Discharge Address:	2000 Mowry Avenue
Discharge City:	Fremont
Discharge State:	California
Discharge Zip:	94538
Received Date:	Not reported
Processed Date:	Not reported
Status:	Not reported
Status Date:	Not reported
Place Size:	Not reported
Place Size Unit:	Not reported
Contact:	Not reported
Contact Title:	Not reported
Contact Phone:	Not reported
Contact Phone Ext:	Not reported
Contact Email:	Not reported
Operator Name:	Not reported
Operator Address:	Not reported
Operator City:	Not reported
Operator State:	Not reported
Operator Zip:	Not reported
Operator Contact:	Not reported
Operator Contact Title:	Not reported
Operator Contact Phone:	Not reported
Operator Contact Phone Ext:	Not reported
Operator Contact Email:	Not reported
Operator Type:	Not reported
Developer:	Not reported
Developer Address:	Not reported
Developer City:	Not reported
Developer State:	Not reported
Developer Zip:	Not reported
Developer Contact:	Not reported
Developer Contact Title:	Not reported
Constype Linear Utility Ind:	Not reported
Emergency Phone:	Not reported
Emergency Phone Ext:	Not reported
Constype Above Ground Ind:	Not reported
Constype Below Ground Ind:	Not reported
Constype Cable Line Ind:	Not reported
Constype Comm Line Ind:	Not reported
Constype Commertial Ind:	Not reported
Constype Electrical Line Ind:	Not reported
Constype Gas Line Ind:	Not reported
Constype Industrial Ind:	Not reported
Constype Other Description:	Not reported
Constype Other Ind:	Not reported
Constype Recons Ind:	Not reported
Constype Residential Ind:	Not reported

WASHINGTON HOSPITAL (Continued) **1000241843**

Constype Transport Ind:	Not reported
Constype Utility Description:	Not reported
Constype Utility Ind:	Not reported
Constype Water Sewer Ind:	Not reported
Dir Discharge Uswater Ind:	Not reported
Receiving Water Name:	Not reported
Certifier:	Not reported
Certifier Title:	Not reported
Certification Date:	Not reported
Primary Sic:	Not reported
Secondary Sic:	Not reported
Tertiary Sic:	Not reported
NPDES Number:	Not reported
Status:	Not reported
Agency Number:	Not reported
Region:	2
Regulatory Measure ID:	440602
Order Number:	Not reported
Regulatory Measure Type:	Construction
Place ID:	Not reported
WDID:	2 01C367816
Program Type:	Not reported
Adoption Date Of Regulatory Measure:	Not reported
Effective Date Of Regulatory Measure:	Not reported
Expiration Date Of Regulatory Measure:	Not reported
Termination Date Of Regulatory Measure:	Not reported
Discharge Name:	Not reported
Discharge Address:	Not reported
Discharge City:	Not reported
Discharge State:	Not reported
Discharge Zip:	Not reported
Received Date:	09/16/2013
Processed Date:	09/27/2013
Status:	Active
Status Date:	09/27/2013
Place Size:	17.27
Place Size Unit:	Acres
Contact:	Bruce Maxey
Contact Title:	MEP/Project Manager
Contact Phone:	480-797-9624
Contact Phone Ext:	Not reported
Contact Email:	bruce.maxey@jacobs.com
Operator Name:	Washington Hospital Healthcare System
Operator Address:	Not reported
Operator City:	Not reported
Operator State:	Not reported
Operator Zip:	Not reported
Operator Contact:	Not reported
Operator Contact Title:	Not reported
Operator Contact Phone:	Not reported
Operator Contact Phone Ext:	Not reported
Operator Contact Email:	Not reported
Operator Type:	Private Individual
Developer:	Washington Hospital
Developer Address:	2000 Mowry Ave
Developer City:	Fremont

WASHINGTON HOSPITAL (Continued) **1000241843**

Developer State:	California
Developer Zip:	94538
Developer Contact:	Bruce Maxey
Developer Contact Title:	MEP/Project Manager
Constype Linear Utility Ind:	N
Emergency Phone:	Not reported
Emergency Phone Ext:	Not reported
Constype Above Ground Ind:	N
Constype Below Ground Ind:	N
Constype Cable Line Ind:	N
Constype Comm Line Ind:	N
Constype Commertial Ind:	N
Constype Electrical Line Ind:	N
Constype Gas Line Ind:	N
Constype Industrial Ind:	Y
Constype Other Description:	Hospital
Constype Other Ind:	Y
Constype Recons Ind:	N
Constype Residential Ind:	N
Constype Transport Ind:	N
Constype Utility Description:	Not reported
Constype Utility Ind:	N
Constype Water Sewer Ind:	N
Dir Discharge Uswater Ind:	N
Receiving Water Name:	Not reported
Certifier:	Robert Alfieri
Certifier Title:	Facilities Safety Engineer
Certification Date:	01-SEP-16
Primary Sic:	Not reported
Secondary Sic:	Not reported
Tertiary Sic:	Not reported

Name:	WASHINGTON HOSPITAL PARKING GARAGE
Address:	2000 MOWRY AVE
City,State,Zip:	FREMONT, CA 94538
Facility Status:	Not reported
NPDES Number:	Not reported
Region:	Not reported
Agency Number:	Not reported
Regulatory Measure ID:	Not reported
Place ID:	Not reported
Order Number:	Not reported
WDID:	2 01C368552
Regulatory Measure Type:	Construction
Program Type:	Not reported
Adoption Date Of Regulatory Measure:	Not reported
Effective Date Of Regulatory Measure:	Not reported
Termination Date Of Regulatory Measure:	Not reported
Expiration Date Of Regulatory Measure:	Not reported
Discharge Address:	Not reported
Discharge Name:	Not reported
Discharge City:	Not reported
Discharge State:	Not reported
Discharge Zip:	Not reported
Status:	Terminated
Status Date:	11/17/2016

WASHINGTON HOSPITAL (Continued) **1000241843**

Operator Name:	Washington Hospital Healthcare System
Operator Address:	Not reported
Operator City:	Not reported
Operator State:	Not reported
Operator Zip:	Not reported

NPDES as of 03/2018:

NPDES Number:	CAS000002
Status:	Terminated
Agency Number:	0
Region:	2
Regulatory Measure ID:	440601
Order Number:	2009-0009-DWQ
Regulatory Measure Type:	Enrollee
Place ID:	Not reported
WDID:	2 01C368552
Program Type:	Construction
Adoption Date Of Regulatory Measure:	Not reported
Effective Date Of Regulatory Measure:	12/20/2013
Expiration Date Of Regulatory Measure:	Not reported
Termination Date Of Regulatory Measure:	11/17/2016
Discharge Name:	Washington Hospital Healthcare System
Discharge Address:	2000 Mowry Avenue
Discharge City:	Fremont
Discharge State:	California
Discharge Zip:	94538
Received Date:	Not reported
Processed Date:	Not reported
Status:	Not reported
Status Date:	Not reported
Place Size:	Not reported
Place Size Unit:	Not reported
Contact:	Not reported
Contact Title:	Not reported
Contact Phone:	Not reported
Contact Phone Ext:	Not reported
Contact Email:	Not reported
Operator Name:	Not reported
Operator Address:	Not reported
Operator City:	Not reported
Operator State:	Not reported
Operator Zip:	Not reported
Operator Contact:	Not reported
Operator Contact Title:	Not reported
Operator Contact Phone:	Not reported
Operator Contact Phone Ext:	Not reported
Operator Contact Email:	Not reported
Operator Type:	Not reported
Developer:	Not reported
Developer Address:	Not reported
Developer City:	Not reported
Developer State:	Not reported
Developer Zip:	Not reported
Developer Contact:	Not reported
Developer Contact Title:	Not reported
Constype Linear Utility Ind:	Not reported
Emergency Phone:	Not reported
Emergency Phone Ext:	Not reported

WASHINGTON HOSPITAL (Continued) **1000241843**

Constype Above Ground Ind:	Not reported
Constype Below Ground Ind:	Not reported
Constype Cable Line Ind:	Not reported
Constype Comm Line Ind:	Not reported
Constype Commertial Ind:	Not reported
Constype Electrical Line Ind:	Not reported
Constype Gas Line Ind:	Not reported
Constype Industrial Ind:	Not reported
Constype Other Description:	Not reported
Constype Other Ind:	Not reported
Constype Recons Ind:	Not reported
Constype Residential Ind:	Not reported
Constype Transport Ind:	Not reported
Constype Utility Description:	Not reported
Constype Utility Ind:	Not reported
Constype Water Sewer Ind:	Not reported
Dir Discharge Uswater Ind:	Not reported
Receiving Water Name:	Not reported
Certifier:	Not reported
Certifier Title:	Not reported
Certification Date:	Not reported
Primary Sic:	Not reported
Secondary Sic:	Not reported
Tertiary Sic:	Not reported
NPDES Number:	Not reported
Status:	Not reported
Agency Number:	Not reported
Region:	2
Regulatory Measure ID:	440601
Order Number:	Not reported
Regulatory Measure Type:	Construction
Place ID:	Not reported
WDID:	2 01C368552
Program Type:	Not reported
Adoption Date Of Regulatory Measure:	Not reported
Effective Date Of Regulatory Measure:	Not reported
Expiration Date Of Regulatory Measure:	Not reported
Termination Date Of Regulatory Measure:	11/17/2016
Discharge Name:	Not reported
Discharge Address:	Not reported
Discharge City:	Not reported
Discharge State:	Not reported
Discharge Zip:	Not reported
Received Date:	11/21/2013
Processed Date:	12/20/2013
Status:	Terminated
Status Date:	11/17/2016
Place Size:	2
Place Size Unit:	Acres
Contact:	Robert Alfieri
Contact Title:	Facilities Safety Engineer
Contact Phone:	510-818-7208
Contact Phone Ext:	Not reported
Contact Email:	Robert_alfieri@whhs.com
Operator Name:	Washington Hospital Healthcare System
Operator Address:	Not reported

WASHINGTON HOSPITAL (Continued) **1000241843**

Operator City:	Not reported
Operator State:	Not reported
Operator Zip:	Not reported
Operator Contact:	Not reported
Operator Contact Title:	Not reported
Operator Contact Phone:	Not reported
Operator Contact Phone Ext:	Not reported
Operator Contact Email:	Not reported
Operator Type:	Private Individual
Developer:	Washington Hospital Healthcare System
Developer Address:	2000 Mowry Avenue
Developer City:	Fremont
Developer State:	California
Developer Zip:	94538
Developer Contact:	Robert Alfieri
Developer Contact Title:	Facilities Safety Engineer
Constype Linear Utility Ind:	N
Emergency Phone:	Not reported
Emergency Phone Ext:	Not reported
Constype Above Ground Ind:	N
Constype Below Ground Ind:	N
Constype Cable Line Ind:	N
Constype Comm Line Ind:	N
Constype Commertial Ind:	N
Constype Electrical Line Ind:	N
Constype Gas Line Ind:	N
Constype Industrial Ind:	N
Constype Other Description:	Hospital
Constype Other Ind:	N
Constype Recons Ind:	N
Constype Residential Ind:	N
Constype Transport Ind:	N
Constype Utility Description:	Not reported
Constype Utility Ind:	N
Constype Water Sewer Ind:	N
Dir Discharge Uswater Ind:	N
Receiving Water Name:	Mowry Slough
Certifier:	Robert Alfieri
Certifier Title:	Facilities Safety Engineer
Certification Date:	11-JUL-16
Primary Sic:	Not reported
Secondary Sic:	Not reported
Tertiary Sic:	Not reported

Name:	WASHINGTON HOSPITAL PEDESTRIAN BRIDGE
Address:	2000 MOWRY AVENUE
City,State,Zip:	FREMONT, CA 94536
Facility Status:	Terminated
NPDES Number:	CAS000002
Region:	2
Agency Number:	0
Regulatory Measure ID:	477105
Place ID:	Not reported
Order Number:	2009-0009-DWQ
WDID:	2 01C398679
Regulatory Measure Type:	Enrollee

WASHINGTON HOSPITAL (Continued) **1000241843**

Program Type:	Construction
Adoption Date Of Regulatory Measure:	Not reported
Effective Date Of Regulatory Measure:	09/20/2022
Termination Date Of Regulatory Measure:	04/01/2024
Expiration Date Of Regulatory Measure:	Not reported
Discharge Address:	2000 Mowry Avenue
Discharge Name:	Washington Hospital Healthcare System
Discharge City:	Fremont
Discharge State:	California
Discharge Zip:	94538
Status:	Not reported
Status Date:	Not reported
Operator Name:	Not reported
Operator Address:	Not reported
Operator City:	Not reported
Operator State:	Not reported
Operator Zip:	Not reported

Name:	WASHINGTON HOSPITAL PEDESTRIAN BRIDGE
Address:	2000 MOWRY AVENUE
City,State,Zip:	FREMONT, CA 94536
Facility Status:	Not reported
NPDES Number:	Not reported
Region:	Not reported
Agency Number:	Not reported
Regulatory Measure ID:	Not reported
Place ID:	Not reported
Order Number:	Not reported
WDID:	2 01C398679
Regulatory Measure Type:	Construction
Program Type:	Not reported
Adoption Date Of Regulatory Measure:	Not reported
Effective Date Of Regulatory Measure:	Not reported
Termination Date Of Regulatory Measure:	Not reported
Expiration Date Of Regulatory Measure:	Not reported
Discharge Address:	Not reported
Discharge Name:	Not reported
Discharge City:	Not reported
Discharge State:	Not reported
Discharge Zip:	Not reported
Status:	Terminated
Status Date:	04/01/2024
Operator Name:	Washington Hospital Healthcare System
Operator Address:	Not reported
Operator City:	Not reported
Operator State:	Not reported
Operator Zip:	Not reported

Name:	WASHINGTON HOSPITAL PEDESTRIAN BRIDGE
Address:	2000 MOWRY AVENUE
City,State,Zip:	FREMONT, CA 94536
Facility Status:	Not reported
NPDES Number:	Not reported
Region:	Not reported
Agency Number:	Not reported
Regulatory Measure ID:	Not reported
Place ID:	Not reported

WASHINGTON HOSPITAL (Continued) **1000241843**

Order Number:	Not reported
WDID:	2 01C398679
Regulatory Measure Type:	Construction
Program Type:	Not reported
Adoption Date Of Regulatory Measure:	Not reported
Effective Date Of Regulatory Measure:	Not reported
Termination Date Of Regulatory Measure:	Not reported
Expiration Date Of Regulatory Measure:	Not reported
Discharge Address:	Not reported
Discharge Name:	Not reported
Discharge City:	Not reported
Discharge State:	Not reported
Discharge Zip:	Not reported
Status:	Terminated
Status Date:	04/01/2024
Operator Name:	Washington Hospital Healthcare System
Operator Address:	Not reported
Operator City:	Not reported
Operator State:	Not reported
Operator Zip:	Not reported

Name:	WASHINGTON HOSPITAL PEDESTRIAN BRIDGE
Address:	2000 MOWRY AVENUE
City,State,Zip:	FREMONT, CA 94536
Facility Status:	Not reported
NPDES Number:	Not reported
Region:	Not reported
Agency Number:	Not reported
Regulatory Measure ID:	Not reported
Place ID:	Not reported
Order Number:	Not reported
WDID:	2 01C398679
Regulatory Measure Type:	Construction
Program Type:	Not reported
Adoption Date Of Regulatory Measure:	Not reported
Effective Date Of Regulatory Measure:	Not reported
Termination Date Of Regulatory Measure:	Not reported
Expiration Date Of Regulatory Measure:	Not reported
Discharge Address:	Not reported
Discharge Name:	Not reported
Discharge City:	Not reported
Discharge State:	Not reported
Discharge Zip:	Not reported
Status:	Terminated
Status Date:	04/01/2024
Operator Name:	Washington Hospital Healthcare System
Operator Address:	Not reported
Operator City:	Not reported
Operator State:	Not reported
Operator Zip:	Not reported

CIWQS:

Name:	Washington Hospital
Address:	2000 MOWRY AVE
City,State,Zip:	FREMONT, CA 94538
Agency:	Washington Hospital
Agency Address:	2000 Mowry Ave, Fremont, CA 94538

WASHINGTON HOSPITAL (Continued) **1000241843**

Place/Project Type:	Construction
SIC/NAICS:	Not reported
Region:	2
Program:	CONSTW
Regulatory Measure Status:	Terminated
Regulatory Measure Type:	Storm water construction
Order Number:	2009-0009-DWQ
WDID:	2 01C342746
NPDES Number:	CAS000002
Adoption Date:	Not reported
Effective Date:	07/28/2006
Termination Date:	06/14/2013
Expiration/Review Date:	Not reported
Design Flow:	Not reported
Major/Minor:	Not reported
Complexity:	Not reported
TTWQ:	Not reported
Enforcement Actions within 5 years:	0
Violations within 5 years:	0
Latitude:	Not reported
Longitude:	Not reported

Name:	Washington Hospital Phase 2
Address:	2000 MOWRY AVE
City,State,Zip:	FREMONT, CA 94536
Agency:	Washington Hospital Healthcare System
Agency Address:	2000 Mowry Avenue, Fremont, CA 94538
Place/Project Type:	Construction - Industrial, Other: Hospital
SIC/NAICS:	Not reported
Region:	2
Program:	CONSTW
Regulatory Measure Status:	Terminated
Regulatory Measure Type:	Storm water construction
Order Number:	2009-0009-DWQ
WDID:	2 01C367816
NPDES Number:	CAS000002
Adoption Date:	Not reported
Effective Date:	09/27/2013
Termination Date:	04/16/2019
Expiration/Review Date:	Not reported
Design Flow:	Not reported
Major/Minor:	Not reported
Complexity:	Not reported
TTWQ:	Not reported
Enforcement Actions within 5 years:	0
Violations within 5 years:	0
Latitude:	37.55717
Longitude:	-121.98126

Name:	Washington Hospital Pedestrian Bridge
Address:	2000 MOWRY AVENUE
City,State,Zip:	FREMONT, CA 94536
Agency:	Washington Hospital Healthcare System
Agency Address:	2000 Mowry Avenue, Fremont, CA 94538
Place/Project Type:	Construction - Other: Healthcare
SIC/NAICS:	Not reported
Region:	2

WASHINGTON HOSPITAL (Continued) **1000241843**

Program:	CONSTW
Regulatory Measure Status:	Terminated
Regulatory Measure Type:	Storm water construction
Order Number:	2009-0009-DWQ
WDID:	2 01C398679
NPDES Number:	CAS000002
Adoption Date:	Not reported
Effective Date:	09/20/2022
Termination Date:	04/01/2024
Expiration/Review Date:	Not reported
Design Flow:	Not reported
Major/Minor:	Not reported
Complexity:	Not reported
TTWQ:	Not reported
Enforcement Actions within 5 years:	0
Violations within 5 years:	0
Latitude:	37.557361
Longitude:	-121.979167

Name:	Washington Hospital Parking Garage
Address:	2000 MOWRY AVE
City,State,Zip:	FREMONT, CA 94538
Agency:	Washington Hospital Healthcare System
Agency Address:	2000 Mowry Avenue, Fremont, CA 94538
Place/Project Type:	Construction
SIC/NAICS:	Not reported
Region:	2
Program:	CONSTW
Regulatory Measure Status:	Terminated
Regulatory Measure Type:	Storm water construction
Order Number:	2009-0009-DWQ
WDID:	2 01C368552
NPDES Number:	CAS000002
Adoption Date:	Not reported
Effective Date:	12/20/2013
Termination Date:	11/17/2016
Expiration/Review Date:	Not reported
Design Flow:	Not reported
Major/Minor:	Not reported
Complexity:	Not reported
TTWQ:	Not reported
Enforcement Actions within 5 years:	0
Violations within 5 years:	0
Latitude:	37.55705
Longitude:	-121.97779

CERS:

Name:	WASHINGTON HOSPITAL
Address:	2000 MOWRY AVE.
City,State,Zip:	FREMONT, CA 945381716
Site ID:	504214
CERS ID:	110000784731
CERS Description:	US EPA Air Emission Inventory System (EIS)

Affiliation:

Affiliation Type Desc:	Environmental Contact
Entity Name:	DWIGHT WILLIAMS

WASHINGTON HOSPITAL (Continued) **1000241843**

Entity Title:	SAFETY AND SECURITY SPVR
Affiliation Address:	Not reported
Affiliation City:	Not reported
Affiliation State:	Not reported
Affiliation Country:	Not reported
Affiliation Zip:	Not reported
Affiliation Phone:	,

Affiliation Type Desc:	Environmental Contact
Entity Name:	Robert Alfieri
Entity Title:	Chief of Facilities Operations
Affiliation Address:	Not reported
Affiliation City:	Not reported
Affiliation State:	Not reported
Affiliation Country:	Not reported
Affiliation Zip:	Not reported
Affiliation Phone:	,

Affiliation Type Desc:	Regional Board Caseworker
Entity Name:	CHERIE MCCAULOU SAN FRANCISCO BAY RWQCB REGN
Entity Title:	Not reported
Affiliation Address:	1515 CLAY STREETNA SUITE 1400
Affiliation City:	OAKLAND
Affiliation State:	Not reported
Affiliation Country:	Not reported
Affiliation Zip:	Not reported
Affiliation Phone:	,

Affiliation Type Desc:	Environmental Contact
Entity Name:	DWIGHT WILLIAMS
Entity Title:	SAFETY AND SECURITY SPVR
Affiliation Address:	2000 MOWRY AVE
Affiliation City:	FREMONT
Affiliation State:	CA
Affiliation Country:	Not reported
Affiliation Zip:	Not reported
Affiliation Phone:	,

Affiliation Type Desc:	Operator
Entity Name:	WA HOSP
Entity Title:	OPERATOR
Affiliation Address:	2000 MOWRY AVE
Affiliation City:	FREMONT
Affiliation State:	CA
Affiliation Country:	Not reported
Affiliation Zip:	Not reported
Affiliation Phone:	,

Affiliation Type Desc:	Property Owner
Entity Name:	WA HOSP
Entity Title:	Not reported
Affiliation Address:	2000 MOWRY AVE
Affiliation City:	FREMONT
Affiliation State:	Not reported
Affiliation Country:	Not reported
Affiliation Zip:	Not reported
Affiliation Phone:	,

WASHINGTON HOSPITAL (Continued) **1000241843**

Affiliation Type Desc:	Facility Owner
Entity Name:	WA HOSP
Entity Title:	OWNER
Affiliation Address:	2000 MOWRY AVE
Affiliation City:	FREMONT
Affiliation State:	CA
Affiliation Country:	Not reported
Affiliation Zip:	Not reported
Affiliation Phone:	,

Affiliation Type Desc:	UST PO Name
Entity Name:	WA HOSP HEALTHCARE DIST
Entity Title:	Not reported
Affiliation Address:	510 797-1111
Affiliation City:	FREMONT
Affiliation State:	Not reported
Affiliation Country:	Not reported
Affiliation Zip:	Not reported
Affiliation Phone:	,

Affiliation Type Desc:	Environmental Contact
Entity Name:	GUS ARROYO
Entity Title:	ENVIRONMENTAL CONTACT
Affiliation Address:	2000 MOWRY AVE
Affiliation City:	FREMONT
Affiliation State:	CA
Affiliation Country:	Not reported
Affiliation Zip:	Not reported
Affiliation Phone:	,

Affiliation Type Desc:	Local Agency Caseworker
Entity Name:	STEVEN D INN ALAMEDA CNTY WTR DIST
Entity Title:	Not reported
Affiliation Address:	43885 SOUTH GRIMMER BOULEVARD
Affiliation City:	FREMONT
Affiliation State:	Not reported
Affiliation Country:	Not reported
Affiliation Zip:	Not reported
Affiliation Phone:	,

Name:	WASHINGTON HOSPITAL
Address:	2000 MOWRY AVE.
City,State,Zip:	FREMONT, CA 94538
Site ID:	170445
CERS ID:	10169327
CERS Description:	Chemical Storage Facilities

Violations:

Site ID:	170445
Site Name:	Washington Hospital
Violation Date:	12-07-2018
Citation:	23 CCR 16 2641(a) - California Code of Regulations, Title 23, Chapter 16, Section(s) 2641(a)
Violation Description:	Failure of leak detection equipment to be located such that equipment is capable of detecting a leak at the earliest possible opportunity.
Violation Notes:	Returned to compliance on 04/02/2019. Failure of leak detection equipment to be located such that equipment is capable of detecting a

WASHINGTON HOSPITAL (Continued) **1000241843**

leak at the earliest possible opportunity. Transition SUMP to vent riser for generator supply tank is not configured to detect a leak at the earliest opportunity. Monometer is located at the bottom(lower than the top of the brine) and will not alarm until the after all the liquid has drained due to headspace pressure. Monometer lowered to enable sensor function.

Violation Division: Fremont City Fire Department
Violation Program: UST
Violation Source: CERS,

Site ID: 170445
Site Name: Washington Hospital
Violation Date: 01-28-2019
Citation: 22 CCR 12 66262.34(f) - California Code of Regulations, Title 22, Chapter 12, Section(s) 66262.34(f)
Violation Description: Failure to properly label hazardous waste accumulation containers and portable tanks with the following requirements: "Hazardous Waste", name and address of the generator, physical and chemical characteristics of the Hazardous Waste, and starting accumulation date.
Violation Notes: Returned to compliance on 03/15/2019. Failure to properly label hazardous waste accumulation containers and portable tanks with the following requirements: Hazardous Waste , name and address of the generator, physical and chemical characteristics of the Hazardous Waste, and starting accumulation date. ~2 dozen hazardous waste containers full of chemo and RCRA hazardous waste observed in the main accumulation area without complete labeling. Only one container had proper
Violation Division: Fremont City Fire Department
Violation Program: HW
Violation Source: CERS,

Site ID: 170445
Site Name: Washington Hospital
Violation Date: 05-16-2022
Citation: HSC 6.5 25244.21 - California Health and Safety Code, Chapter 6.5, Section(s) 25244.21
Violation Description: Failure to adequately complete, and maintain for review, all requirements of the source reduction evaluation review and plan (SB-14).
Violation Notes: Returned to compliance on 06/22/2022. Prepare a Source Reduction Plan for the facility as required by the Hazardous Waste Source Reduction and Management Review Act of 1989 (Senate Bill 14) and file on site for review. *Note: the generator must conduct a source reduction evaluation review and plan every four years and prepare a summary progress report every four years, using DTSC Form # 1262 (3/99) titled, Summary Progress Report. For more information: https://dtsc.ca.gov/sb14/sb14-introduction-and-overview/
Violation Division: Fremont City Fire Department
Violation Program: HWLQG
Violation Source: CERS,

Site ID: 170445
Site Name: Washington Hospital
Violation Date: 05-18-2016
Citation: HSC 6.95 25508(a)(1) - California Health and Safety Code, Chapter 6.95, Section(s) 25508(a)(1)

WASHINGTON HOSPITAL (Continued) **1000241843**

Violation Description: Failure to establish and electronically submit an adequate training program in safety procedures in the event of a release or threatened release of a hazardous material.
Violation Notes: haz waste training required
Violation Division: Fremont City Fire Department
Violation Program: HMRRP
Violation Source: CERS,

Site ID: 170445
Site Name: Washington Hospital
Violation Date: 12-19-2019
Citation: HSC 6.7 25293 - California Health and Safety Code, Chapter 6.7, Section(s) 25293
Violation Description: Failure to maintain UST records in sufficient detail to enable the UPA to determine whether the UST systems are in compliance.
Violation Notes: Returned to compliance on 07/27/2020. Work orders and alarm response not available at the time of inspection. Make reports available for a re-inspection.
Violation Division: Fremont City Fire Department
Violation Program: UST
Violation Source: CERS,

Site ID: 170445
Site Name: Washington Hospital
Violation Date: 01-08-2019
Citation: HSC 6.5 Multiple - California Health and Safety Code, Chapter 6.5, Section(s) Multiple
Violation Description: Hazardous Waste Generator Program - Operations/Maintenance - General
Violation Notes: Returned to compliance on 03/15/2019. Generator provided a posted sign stating "Danger Hazardous Waste Area/Keep Out" or secured the area - 22 CCR 15 66265.14
Violation Division: Fremont City Fire Department
Violation Program: HW
Violation Source: CERS,

Site ID: 170445
Site Name: Washington Hospital
Violation Date: 01-28-2019
Citation: HSC 6.5 25250.22 - California Health and Safety Code, Chapter 6.5, Section(s) 25250.22
Violation Description: Failure to properly manage used oil and/or fuel filters in accordance with the requirements.
Violation Notes: Returned to compliance on 03/15/2019. Failure to properly manage used oil and/or fuel filters in accordance with the requirements. Filters not accumulated in a closed labeled container. Waste oil container was open with funnel attached to drain filters. Waste oil 55 gal drum with ~1/2 of liquid did not have legible label.
Violation Division: Fremont City Fire Department
Violation Program: HW
Violation Source: CERS,

Site ID: 170445
Site Name: Washington Hospital
Violation Date: 12-07-2022
Citation: HSC 6.7 25284, 25286 - California Health and Safety Code, Chapter 6.7, Section(s) 25284, 25286
Violation Description: Failure to submit a complete and accurate application for a permit to

WASHINGTON HOSPITAL (Continued) **1000241843**

	operate a UST, or for renewal of the permit.
Violation Notes:	Returned to compliance on 12/27/2022. Update contacts within the Facility Information and UST Tank Information to reflect current personnel responsibilities.
Violation Division:	Fremont City Fire Department
Violation Program:	UST
Violation Source:	CERS,
Site ID:	170445
Site Name:	Washington Hospital
Violation Date:	05-18-2016
Citation:	22 CCR 12 66262.34(f) - California Code of Regulations, Title 22, Chapter 12, Section(s) 66262.34(f)
Violation Description:	Failure to properly label hazardous waste accumulation containers with the following requirements: "Hazardous Waste", name and address of the generator, physical and chemical characteristics of the Hazardous Waste, and starting accumulation date.
Violation Notes:	Returned to compliance on 08/31/2016. All drums were missing waste labels. Labels given on site
Violation Division:	Fremont City Fire Department
Violation Program:	HW
Violation Source:	CERS,
Site ID:	170445
Site Name:	Washington Hospital
Violation Date:	01-19-2021
Citation:	23 CCR 16 2638(d) - California Code of Regulations, Title 23, Chapter 16, Section(s) 2638(d)
Violation Description:	Failure to submit the Monitoring System Certification Form to the UPA within 30 days of completion of the test.
Violation Notes:	Returned to compliance on 01/19/2021. The business failed to submit the Monitoring System Certification test results within 30 days. FFD received results via email on 1/19/2021.
Violation Division:	Fremont City Fire Department
Violation Program:	UST
Violation Source:	CERS,
Site ID:	170445
Site Name:	Washington Hospital
Violation Date:	01-19-2021
Citation:	23 CCR 16 2637.1(e) - California Code of Regulations, Title 23, Chapter 16, Section(s) 2637.1(e)
Violation Description:	Failure to submit a copy of the spill containment test results on the Spill Container Testing Report Form to the UPA within 30 days after the test.
Violation Notes:	Returned to compliance on 01/19/2021. The business failed to submit the Spill Container Testing Report within 30 days. FFD received results via email on 1/19/2021.
Violation Division:	Fremont City Fire Department
Violation Program:	UST
Violation Source:	CERS,
Site ID:	170445
Site Name:	Washington Hospital
Violation Date:	01-08-2019
Citation:	HSC 6.95 25508(a)(1) - California Health and Safety Code, Chapter 6.95, Section(s) 25508(a)(1)

WASHINGTON HOSPITAL (Continued) **1000241843**

Violation Description:	Failure to complete and electronically submit a site map with all required content.
Violation Notes:	Returned to compliance on 02/14/2019. Failure to complete and electronically submit a site map with all required content. New building has been occupied for more than 30 days and contains hazardous materials storage and hazardous waste.
Violation Division:	Fremont City Fire Department
Violation Program:	HMRRP
Violation Source:	CERS,
Site ID:	170445
Site Name:	Washington Hospital
Violation Date:	12-12-2012
Citation:	23 CCR 16 2666 - California Code of Regulations, Title 23, Chapter 16, Section(s) 2666
Violation Description:	Failure of the leak detection equipment to be properly programmed or properly operated.
Violation Notes:	Returned to compliance on 12/13/2012. annular sensor removed 6 months ago. AEO initiated
Violation Division:	Fremont City Fire Department
Violation Program:	UST
Violation Source:	CERS,
Site ID:	170445
Site Name:	Washington Hospital
Violation Date:	05-21-2015
Citation:	23 CCR 16 2638 - California Code of Regulations, Title 23, Chapter 16, Section(s) 2638
Violation Description:	Failure to test leak detection equipment as required every 12 months (VPH, sensor, LLD, ATG, etc.) and/or submit monitoring system certification to the CUPA within 30 days of completion of the test
Violation Notes:	Returned to compliance on 08/06/2015. primary and secondary vacuum test witnessd. PASS
Violation Division:	Fremont City Fire Department
Violation Program:	UST
Violation Source:	CERS,
Site ID:	170445
Site Name:	Washington Hospital
Violation Date:	12-19-2023
Citation:	HSC 6.7 25292.2(a) - California Health and Safety Code, Chapter 6.7, Section(s) 25292.2(a)
Violation Description:	Failure to submit and maintain complete and current Certification of Financial Responsibility or other mechanism of financial assurance.
Violation Notes:	Returned to compliance on 12/20/2023. Update Certification of Financial Responsibility as it has expired.
Violation Division:	Fremont City Fire Department
Violation Program:	UST
Violation Source:	CERS,
Site ID:	170445
Site Name:	Washington Hospital
Violation Date:	12-10-2021
Citation:	HSC 6.7 25284.2 - California Health and Safety Code, Chapter 6.7, Section(s) 25284.2
Violation Description:	"Failure to meet one or more of the following requirements: Install or maintain a liquid-tight spill container. Have a minimum capacity of

WASHINGTON HOSPITAL (Continued) **1000241843**

five gallons. Have a functional drain valve or other method for the removal of liquid from the spill container. Be resistant to galvanic corrosion. Perform a tightness test at installation, every 12 months thereafter, or within 30 days after a repair to the spill container. Tested using applicable manufacturer guidelines, industry codes, engineering standards, or a method approved by a professional engineer. Tested by a certified UST service technician. Maintain records of spill containment testing for 36 months. "

Violation Notes: Returned to compliance on 12/10/2021. Facility obtained a copy of the 2020 spill containment test results and filed on site. This violation was corrected on site.
Violation Division: Fremont City Fire Department
Violation Program: UST
Violation Source: CERS,

Site ID: 170445
Site Name: Washington Hospital
Violation Date: 12-07-2022
Citation: 23 CCR 16 2716(e) - California Code of Regulations, Title 23, Chapter 16, Section(s) 2716(e)
Violation Description: For designated operator (DO) monthly inspections conducted before October 1, 2018, failure to comply with one or more of the following requirements: Be performed by an ICC certified DO. Inspect monthly alarm history report, check that alarms are documented and responded to appropriately, and attach a copy. Inspect for the presence of liquid/debris in spill containers. Inspect for the presence of liquid/debris in under dispenser containment (UDC) and ensure that the monitoring equipment is positioned correctly. Inspect for liquid or debris in containment sumps where an alarm occurred with no service visit. Check that all testing and maintenance has been completed and documented. Verify that all facility employees have been trained in accordance with 23 CCR 2715(c). For designated operator (DO) 30 day inspections conducted on and after October 1, 2018, failure to conduct the designated UST operator visual inspection at least once every 30 days.
Violation Notes: Returned to compliance on 12/07/2022. DO failed to document several Generator Return vacuum-related alarms which occurred in January and October 2022. The Generator Return sensor was tested with passing results during the annual monitoring system certification and no further action is required. Moving forward, the DO should verify that each alarm condition is documented and responded to appropriately.
Violation Division: Fremont City Fire Department
Violation Program: UST
Violation Source: CERS,

Site ID: 170445
Site Name: Washington Hospital
Violation Date: 05-16-2022
Citation: 22 CCR 12 66262.40(a) - California Code of Regulations, Title 22, Chapter 12, Section(s) 66262.40(a)
Violation Description: Failure to keep a copy of each properly signed manifest for at least three years from the date the waste was accepted by the initial transporter. The manifest signed at the time the waste was accepted for transport shall be kept until receiving a signed copy from the designated facility which received the waste.
Violation Notes: Returned to compliance on 05/17/2022. Unable to locate a signed TSDF copy of the hazardous waste manifest dated 1/18/2022 with tracking

WASHINGTON HOSPITAL (Continued) **1000241843**

number 017006714. File a signed manifest on site and provide access during reinspection.
Violation Division: Fremont City Fire Department
Violation Program: HWLQG
Violation Source: CERS,

Site ID: 170445
Site Name: Washington Hospital
Violation Date: 12-07-2022
Citation: HSC 6.7 25292.2(a) - California Health and Safety Code, Chapter 6.7, Section(s) 25292.2(a)
Violation Description: Failure to submit and maintain complete and current Certification of Financial Responsibility or other mechanism of financial assurance.
Violation Notes: Returned to compliance on 12/27/2022. The Certification of Financial Responsibility filed on site and in CERS expired in September 2022. Submit a current certification in CERS and file a copy on site.
Violation Division: Fremont City Fire Department
Violation Program: UST
Violation Source: CERS,

Site ID: 170445
Site Name: Washington Hospital
Violation Date: 05-18-2016
Citation: HSC 6.95 25507 - California Health and Safety Code, Chapter 6.95, Section(s) 25507
Violation Description: Failure to adequately establish and implement a business plan when storing/handling a hazardous material at or above reportable quantities.
Violation Notes: Missing waste streams to inventory submittal
Violation Division: Fremont City Fire Department
Violation Program: HMRRP
Violation Source: CERS,

Site ID: 170445
Site Name: Washington Hospital
Violation Date: 12-07-2018
Citation: HSC 6.7 25290.1(e)2 - California Health and Safety Code, Chapter 6.7, Section(s) 25290.1(e)2
Violation Description: Failure to maintain the interstitial space such that a breach in the primary or secondary containment is detected before the liquid or vapor phase of the hazardous substance stored in the UST tank is released into the environment, i.e., vapor, pressure, hydrostatic (VPH) monitoring.
Violation Notes: Returned to compliance on 04/02/2019. Failure to maintain the interstitial space such that a breach in the primary or secondary containment is detected before the liquid or vapor phase of the hazardous substance stored in the UST tank is released into the environment, i.e., vapor, pressure, hydrostatic (VPH) monitoring. Unable to verify communication in the following generator SUMPS 1, 2,3. Unable to verify communication in the following Boiler SUMPS 3. Verified on site on 4/2/19.
Violation Division: Fremont City Fire Department
Violation Program: UST
Violation Source: CERS,

Site ID: 170445
Site Name: Washington Hospital

WASHINGTON HOSPITAL (Continued) **1000241843**

Violation Date:	12-09-2020
Citation:	HSC 6.7 25292.2(a) - California Health and Safety Code, Chapter 6.7, Section(s) 25292.2(a)
Violation Description:	Failure to submit and maintain complete and current Certification of Financial Responsibility or other mechanism of financial assurance.
Violation Notes:	Returned to compliance on 12/14/2020. The coverage period for the Certification of Financial Responsibility provided in CERS expired on 9/15/20. Upload a current document to the link entitled, UST Certification of Financial Responsibility, and re-submit.
Violation Division:	Fremont City Fire Department
Violation Program:	UST
Violation Source:	CERS,
Site ID:	170445
Site Name:	Washington Hospital
Violation Date:	10-01-2018
Citation:	23 CCR 16 2666(f) - California Code of Regulations, Title 23, Chapter 16, Section(s) 2666(f)
Violation Description:	Failure of the functional line leak detector (LLD) to monitor at least hourly with the capability of detecting a release of 3.0 gallons per hour leak at 10 pounds per square inch and restrict or shut off the flow of product through the piping or triggers a visual and audible alarm.
Violation Notes:	Returned to compliance on 05/09/2019. Failure of the functional line leak detector (LLD) to monitor at least hourly with the capability of detecting a release of 3.0 gallons per hour leak at 10 pounds per square inch and restrict or shut off the flow of product through the piping or triggers a visual and audible alarm.
Violation Division:	Fremont City Fire Department
Violation Program:	UST
Violation Source:	CERS,
Site ID:	170445
Site Name:	Washington Hospital
Violation Date:	01-28-2019
Citation:	HSC 6.5 25201 - California Health and Safety Code, Chapter 6.5, Section(s) 25201
Violation Description:	Failure to obtain a permit or grant of interim status after generator has accumulated hazardous waste on-site for longer than 90 days.
Violation Notes:	Returned to compliance on 03/15/2019. Failure to obtain a permit or grant of interim status after generator has accumulated hazardous waste on-site for longer than 90 days. ~2 dozen hazardous waste containers full of chemo and RCRA hazardous waste observed in the main accumulation area without complete labeling. Only one container had proper waste labeling and was dated 10/4/2018. Immediately dispose of waste in accordance with hazardous waste control law and provide a copy of the receipt to FFD.
Violation Division:	Fremont City Fire Department
Violation Program:	HW
Violation Source:	CERS,
Site ID:	170445
Site Name:	Washington Hospital
Violation Date:	05-18-2016
Citation:	40 CFR 1 262.34(d)(5)(iii) - U.S. Code of Federal Regulations, Title 40, Chapter 1, Section(s) 262.34(d)(5)(iii)
Violation Description:	Failure to ensure employees are familiar with the handling and

WASHINGTON HOSPITAL (Continued) **1000241843**

	compliance of hazardous waste regulations and emergency response.
Violation Notes:	Returned to compliance on 08/31/2016. Business does not maintain an adequate hazardous waste program. Employees are required to receive training
Violation Division:	Fremont City Fire Department
Violation Program:	HW
Violation Source:	CERS,
Site ID:	170445
Site Name:	Washington Hospital
Violation Date:	04-12-2013
Citation:	23 CCR 16 2712(i) - California Code of Regulations, Title 23, Chapter 16, Section(s) 2712(i)
Violation Description:	Failure to maintain on site an approved monitoring plan.
Violation Notes:	Returned to compliance on 08/08/2013.
Violation Division:	Fremont City Fire Department
Violation Program:	UST
Violation Source:	CERS,
Site ID:	170445
Site Name:	Washington Hospital
Violation Date:	12-05-2024
Citation:	HSC 6.7 25290.1(c)(3),25290.2(c)(3) - California Health and Safety Code, Chapter 6.7, Section(s) 25290.1(c)(3),25290.2(c)(3)
Violation Description:	Failure to keep water out of the secondary containment of UST systems installed on or after July 1, 2003.
Violation Notes:	Returned to compliance on 12/05/2024. Water observed in both the Generator and Boiler UST transition sumps. Water pumped out of both sumps on same day as AMC.
Violation Division:	Fremont City Fire Department
Violation Program:	UST
Violation Source:	CERS,
Site ID:	170445
Site Name:	Washington Hospital
Violation Date:	05-16-2022
Citation:	HSC 6.5 25123.3(b)(1) - California Health and Safety Code, Chapter 6.5, Section(s) 25123.3(b)(1)
Violation Description:	Failure to send hazardous waste offsite for treatment, storage, or disposal within 90 days for a generator who generates 1000 kilograms or more of RCRA hazardous waste or one kg of acute hazardous waste per month.
Violation Notes:	Returned to compliance on 06/22/2022. Two 55-gallon drums located in the hazardous waste storage bunker labeled as lithium batteries and lead aprons have exceeded the 90 day accumulation time on site; the lithium batteries container is dated 9/25/21 and the lead aprons container is dated 5/9/19. Immediately dispose of the waste according to the Hazardous Waste Control Law and provide documentation upon reinspection.
Violation Division:	Fremont City Fire Department
Violation Program:	HWLQG
Violation Source:	CERS,
Site ID:	170445
Site Name:	Washington Hospital
Violation Date:	12-10-2021
Citation:	HSC 6.7 25292.2(a) - California Health and Safety Code, Chapter 6.7,

WASHINGTON HOSPITAL (Continued) **1000241843**

	Section(s) 25292.2(a)
Violation Description:	Failure to submit and maintain complete and current Certification of Financial Responsibility or other mechanism of financial assurance.
Violation Notes:	Returned to compliance on 12/10/2021. The Financial Responsibility filed in CERS had expired in September 2021. The current certificate was uploaded during the inspection and the violation was corrected on site.
Violation Division:	Fremont City Fire Department
Violation Program:	UST
Violation Source:	CERS,
Site ID:	170445
Site Name:	Washington Hospital
Violation Date:	12-19-2023
Citation:	23 CCR 16 2716(e) - California Code of Regulations, Title 23, Chapter 16, Section(s) 2716(e)
Violation Description:	For designated operator (DO) monthly inspections conducted before October 1, 2018, failure to comply with one or more of the following requirements: Be performed by an ICC certified DO. Inspect monthly alarm history report, check that alarms are documented and responded to appropriately, and attach a copy. Inspect for the presence of liquid/debris in spill containers. Inspect for the presence of liquid/debris in under dispenser containment (UDC) and ensure that the monitoring equipment is positioned correctly. Inspect for liquid or debris in containment sumps where an alarm occurred with no service visit. Check that all testing and maintenance has been completed and documented. Verify that all facility employees have been trained in accordance with 23 CCR 2715(c). For designated operator (DO) 30 day inspections conducted on and after October 1, 2018, failure to conduct the designated UST operator visual inspection at least once every 30 days.
Violation Notes:	Returned to compliance on 03/08/2024. Ensure that Designated Operator (DO) clarifies what he/she did to rectify/clear the alarm. DO reports indicate statement, whereas, clarifications are needed; reference 1/25/23, 3/22/23, and 10/3/23.
Violation Division:	Fremont City Fire Department
Violation Program:	UST
Violation Source:	CERS,
Site ID:	170445
Site Name:	Washington Hospital
Violation Date:	12-07-2018
Citation:	23 CCR 16 2665(b) - California Code of Regulations, Title 23, Chapter 16, Section(s) 2665(b)
Violation Description:	"Failure to submit a copy of the overfill prevention equipment inspection results on the Overfill Prevention Equipment Inspection Report Form to the UPA within 30 days after the inspection. "
Violation Notes:	Returned to compliance on 02/13/2019. Failure to submit a copy of the overfill prevention equipment inspection results on the Overfill Prevention Equipment Inspection Report Form to the CUPA within 30 days after the inspection. No records of inspection being completed. Records uploaded to CERS 2/13/2019.
Violation Division:	Fremont City Fire Department
Violation Program:	UST
Violation Source:	CERS,
Site ID:	170445

WASHINGTON HOSPITAL (Continued) **1000241843**

Site Name: Washington Hospital
Violation Date: 01-15-2021
Citation: 23 CCR 16 2716(e) - California Code of Regulations, Title 23, Chapter 16, Section(s) 2716(e)
Violation Description: For designated operator (DO) monthly inspections conducted before October 1, 2018, failure to comply with one or more of the following requirements: Be performed by an ICC certified DO. Inspect monthly alarm history report, check that alarms are documented and responded to appropriately, and attach a copy. Inspect for the presence of liquid/debris in spill containers. Inspect for the presence of liquid/debris in under dispenser containment (UDC) and ensure that the monitoring equipment is positioned correctly. Inspect for liquid or debris in containment sumps where an alarm occurred with no service visit. Check that all testing and maintenance has been completed and documented. Verify that all facility employees have been trained in accordance with 23 CCR 2715(c). For designated operator (DO) 30 day inspections conducted on and after October 1, 2018, failure to conduct the designated UST operator visual inspection at least once every 30 days.
Violation Notes: Returned to compliance on 12/10/2021. A second Class II violation has been issued for failure to provide documentation within 30 days. Provide documentation in response to the Boiler Filtration sensor issues within 10 days. **The Boiler Filtration sensor has alarmed several times per month since December 2019 with vacuum-related issues. The recurring alarms were not documented on the inspection reports and there is no evidence of any troubleshooting efforts. Provide documentation confirming the sensor and vacuum-related issues have been investigated by a qualified technician.**
Violation Division: Fremont City Fire Department
Violation Program: UST
Violation Source: CERS,

Site ID: 170445
Site Name: Washington Hospital
Violation Date: 12-07-2022
Citation: 23 CCR 16 2715(a)(1)(B) - California Code of Regulations, Title 23, Chapter 16, Section(s) 2715(a)(1)(B)
Violation Description: Failure to submit the Designated Underground Storage Tank Operator Identification Form within 30 days of installing a UST system or within 30 days of a change in DO.
Violation Notes: Returned to compliance on 12/27/2022. Designated Operator, James Ruble, completed one or more inspections and is not listed on the Designated UST Operator Identification Form. Submit a form with current information in CERS and file a copy on site.
Violation Division: Fremont City Fire Department
Violation Program: UST
Violation Source: CERS,

Site ID: 170445
Site Name: Washington Hospital
Violation Date: 12-09-2020
Citation: 23 CCR 16 2716(e) - California Code of Regulations, Title 23, Chapter 16, Section(s) 2716(e)
Violation Description: For designated operator (DO) monthly inspections conducted before October 1, 2018, failure to comply with one or more of the following requirements: Be performed by an ICC certified DO. Inspect monthly alarm history report, check that alarms are documented and responded

WASHINGTON HOSPITAL (Continued) **1000241843**

to appropriately, and attach a copy. Inspect for the presence of liquid/debris in spill containers. Inspect for the presence of liquid/debris in under dispenser containment (UDC) and ensure that the monitoring equipment is positioned correctly. Inspect for liquid or debris in containment sumps where an alarm occurred with no service visit. Check that all testing and maintenance has been completed and documented. Verify that all facility employees have been trained in accordance with 23 CCR 2715(c). For designated operator (DO) 30 day inspections conducted on and after October 1, 2018, failure to conduct the designated UST operator visual inspection at least once every 30 days.

Violation Notes: Returned to compliance on 12/10/2021. The Boiler Filtration sensor has alarmed several times per month since December 2019 with vacuum-related issues. The recurring alarms were not documented on the inspection reports and there is no evidence of any troubleshooting efforts. Provide documentation confirming the sensor and vacuum-related issues have been investigated by a qualified technician.
Violation Division: Fremont City Fire Department
Violation Program: UST
Violation Source: CERS,

Site ID: 170445
Site Name: Washington Hospital
Violation Date: 12-10-2021
Citation: HSC 6.7 25284, 25286 - California Health and Safety Code, Chapter 6.7, Section(s) 25284, 25286
Violation Description: Failure to submit a complete and accurate application for a permit to operate a UST, or for renewal of the permit.
Violation Notes: Returned to compliance on 01/13/2022. Update the UST Tank Information/Monitoring Plan in CERS to reflect correct Line Leak Detector equipment information.
Violation Division: Fremont City Fire Department
Violation Program: UST
Violation Source: CERS,

Site ID: 170445
Site Name: Washington Hospital
Violation Date: 12-09-2015
Citation: 23 CCR 16 2715 - California Code of Regulations, Title 23, Chapter 16, Section(s) 2715
Violation Description: The owner/operator has failed to comply with one or more of the following: to maintain a copy of the designated operator monthly inspections for the last 12 months and/or maintain a list of trained employees on-site or off-site at a readily available location, if approved by the CUPA.
Violation Notes: Returned to compliance on 12/09/2015.
Violation Division: Fremont City Fire Department
Violation Program: UST
Violation Source: CERS,

Site ID: 170445
Site Name: Washington Hospital
Violation Date: 05-16-2022
Citation: 22 CCR 23 66273.34 - California Code of Regulations, Title 22, Chapter 23, Section(s) 66273.34
Violation Description: Failure to label or mark each individual or container or the

WASHINGTON HOSPITAL (Continued) **1000241843**

designated area of universal waste with the following: 1. Waste batteries shall be marked with ""Universal Waste-Battery(ies) 2. Mercury containing equipment shall be marked with ""Universal Waste -Mercury-Containing Equipment 3. Lamps shall be marked with Universal Waste-Lamp(s) 4. Electronic devices or the container or pallet where the devices are stored shall be marked with Universal Waste-Electronic Device(s) 5. CRTs or the container or pallet where CRTs are stored shall be marked with ""Universal Waste-CRT(s) 6. Container for CRT glass shall be marked with Universal Waste-CRT glass .

Violation Notes: Returned to compliance on 06/22/2022. One 55-gal drum containing used ballasts, batteries, and other electronics was observed on site. The drum was not sealed or labeled. Determine if the drum contents are Universal or Hazardous Waste and label accordingly.
Violation Division: Fremont City Fire Department
Violation Program: HWLQG
Violation Source: CERS,

Site ID: 170445
Site Name: Washington Hospital
Violation Date: 01-28-2019
Citation: 22 CCR 23 66273.34 - California Code of Regulations, Title 22, Chapter 23, Section(s) 66273.34
Violation Description: Failure to label or mark each individual or container or the designated area of universal waste as required. 1) Waste batteries shall be marked with "Universal Waste-Battery(ies) . 2) Mercury containing equipment shall be marked with "Universal Waste -Mercury-Containing Equipment . 3) Lamps shall be marked with Universal Waste-Lamp(s) . 4)Each electronic devices or the container or the designated area shall be marked with Universal Waste-Electronic Device(s) . 5) Each CRTs or the container or the designated area shall be marked with "Universal Waste-CRT(s) . 6) CRT glass or the designated area shall be marked with Universal Waste-CRT glass .
Violation Notes: Returned to compliance on 03/15/2019. Failure to label or mark each individual or container or the designated area of universal waste as required. Waste ballasts and bulbs observed outside without proper containment or labeling
Violation Division: Fremont City Fire Department
Violation Program: HW
Violation Source: CERS,

Site ID: 170445
Site Name: Washington Hospital
Violation Date: 04-12-2013
Citation: HSC 6.7 Multiple Sections - California Health and Safety Code, Chapter 6.7, Section(s) Multiple Sections
Violation Description: UST Program - Administration/Documentation - General
Violation Notes: Returned to compliance on 04/12/2013. Monitor cert. late
Violation Division: Fremont City Fire Department
Violation Program: UST
Violation Source: CERS,

Site ID: 170445
Site Name: Washington Hospital
Violation Date: 12-10-2021
Citation: 23 CCR 16 2712(b)(1)(G) - California Code of Regulations, Title 23, Chapter 16, Section(s) 2712(b)(1)(G)
Violation Description: Failure to comply with one or more of the following overfill

WASHINGTON HOSPITAL (Continued) **1000241843**

prevention equipment requirements: Alert the transfer operator when the tank is 90 percent full by restricting the flow into the tank or triggering an audible and visual alarm; or Restrict delivery of flow to the tank at least 30 minutes before the tank overfills, provided the restriction occurs when the tank is filled to no more than 95 percent of capacity; and activate an audible alarm at least five minutes before the tank overfills; or Provide positive shut-off of flow to the tank when the tank is filled to no more than 95 percent of capacity; or Provide positive shut-off of flow to the tank so that none of the fittings located on the top of the tank are exposed to product due to overfilling. Install/retrofit overfill prevention equipment that does not use flow restrictors on vent piping to meet overfill prevention equipment requirements when the overfill prevention equipment is installed, repaired, or replaced on and after October 1, 2018. For USTs installed before October 1, 2018, perform an inspection by October 13, 2018 and every 36 months thereafter. For USTs installed on and after October 1, 2018, perform an inspection at installation and every 36 months thereafter. Inspected within 30 days after a repair to the overfill prevention equipment. Inspected using an applicable manufacturer guidelines, industry codes, engineering standards, or a method approved by a professional engineer. Inspected by a certified UST service technician. Maintain records of overfill prevention equipment inspection for 36 months.

Violation Notes: Returned to compliance on 12/10/2021. Facility obtained a copy of the 2020 Overfill Equipment Prevention inspection results and filed on site. This violation was corrected on site.
Violation Division: Fremont City Fire Department
Violation Program: UST
Violation Source: CERS,

Site ID: 170445
Site Name: Washington Hospital
Violation Date: 01-07-2019
Citation: 23 CCR 16 2638(d) - California Code of Regulations, Title 23, Chapter 16, Section(s) 2638(d)
Violation Description: Failure to submit the Monitoring System Certification Form to the UPA within 30 days of completion of the test.
Violation Notes: Returned to compliance on 02/13/2019. Failure to submit the Monitoring System Certification Form? to the UPA within 30 days of completion of the test. Annual monitoring certification performed 12/4/2018 results submitted through CERS on 2/13/2018.
Violation Division: Fremont City Fire Department
Violation Program: UST
Violation Source: CERS,

Site ID: 170445
Site Name: Washington Hospital
Violation Date: 02-11-2020
Citation: HSC 6.7 25293 - California Health and Safety Code, Chapter 6.7, Section(s) 25293
Violation Description: Failure to maintain UST records in sufficient detail to enable the UPA to determine whether the UST systems are in compliance.
Violation Notes: Returned to compliance on 07/27/2020. Second Class II Violations. Missing three years of service reports/work orders. Provide for re-inspection on 2/25/2020.
Violation Division: Fremont City Fire Department
Violation Program: UST

WASHINGTON HOSPITAL (Continued) **1000241843**

Violation Source: CERS,

Site ID: 170445
Site Name: Washington Hospital
Violation Date: 01-08-2019
Citation: HSC 6.95 25508.1(a)-(f) - California Health and Safety Code, Chapter 6.95, Section(s) 25508.1(a)-(f)
Violation Description: Failure to electronically update business plan within 30 days of any one of the following events: A 100 percent or more increase in the quantity of a previously disclosed material. Any handling of a previously undisclosed hazardous materials at or above reportable quantities. A change of business address, business ownership, or business name. A substantial change in the handler's operations that requires modification to any portion of the business plan.
Violation Notes: Returned to compliance on 02/14/2019. Failure to electronically update business plan within 30 days of a significant operation change. New building has been occupied for more than 30 days and contains hazardous materials storage and hazardous waste. Facility is a RCRA LQG and needs to indicate this status in CERS.
Violation Division: Fremont City Fire Department
Violation Program: HMRRP
Violation Source: CERS,

Site ID: 170445
Site Name: Washington Hospital
Violation Date: 12-09-2021
Citation: HSC 6.7 25293 - California Health and Safety Code, Chapter 6.7, Section(s) 25293
Violation Description: Failure to maintain UST records in sufficient detail to enable the UPA to determine whether the UST systems are in compliance.
Violation Notes: Returned to compliance on 12/10/2021. The facility failed to maintain documentation to support proper responses to recurring Boiler Filtration sensor vacuum alarms from December 2019 to December 2020. Provide documentation confirming the sensor and vacuum-related issues have been investigated by a qualified technician.
Violation Division: Fremont City Fire Department
Violation Program: UST
Violation Source: CERS,

Site ID: 170445
Site Name: Washington Hospital
Violation Date: 05-16-2022
Citation: 22 CCR 15 66265.16 - California Code of Regulations, Title 22, Chapter 15, Section(s) 66265.16
Violation Description: Failure to provide employees with hazardous waste training program of class room instructions or on-the-job training within the first six months after the date of their employment or assignment to a facility, or to a new position at a facility and annually thereafter. Training records on current personnel shall be kept until closure of the facility and for former employees the record shall be kept for at least three years from the date the employee last worked at the facility. The records shall include the following: the job title for each position at the facility related to hazardous waste management, and the name of the employee filling each job; a written job description for each position, duties of facility personnel assigned to each position, and a written description of the type and amount of both introductory and continuing training that will be given to each

WASHINGTON HOSPITAL (Continued) **1000241843**

	person filling a position.
Violation Notes:	Returned to compliance on 06/22/2022. Employee hazardous waste training records shall include the following: the job title for each position at the facility related to hazardous waste management, and the name of the employee filling each job; a written job description for each position, duties of facility personnel assigned to each position, and a written description of the type and amount of both introductory and continuing training that will be given to each person filling a position. File the required information on site and provide a copy upon reinspection.
Violation Division:	Fremont City Fire Department
Violation Program:	HWLQG
Violation Source:	CERS,
Site ID:	170445
Site Name:	Washington Hospital
Violation Date:	12-05-2024
Citation:	HSC 6.7 25292.1(a) - California Health and Safety Code, Chapter 6.7, Section(s) 25292.1(a)
Violation Description:	Failure to operate the UST system to prevent unauthorized releases including leaks, spills, and/or overfills.
Violation Notes:	Returned to compliance on 12/05/2024. The sensor in the generator piping transition sump was not seated on the floor of the sump. This was adjusted at the time of the AMC.
Violation Division:	Fremont City Fire Department
Violation Program:	UST
Violation Source:	CERS,
Site ID:	170445
Site Name:	Washington Hospital
Violation Date:	12-19-2019
Citation:	23 CCR 16 2715(c)(4) - California Code of Regulations, Title 23, Chapter 16, Section(s) 2715(c)(4)
Violation Description:	Failure to maintain a list of employees trained by the designated operator on-site or off-site at a readily available location, if approved by the UPA. For training that occurs on or after October 1, 2018, failure to maintain a copy of the "Facility Employee Training Certificate" on-site or off-site at a readily available location, if approved by the UPA.
Violation Notes:	Returned to compliance on 01/13/2020. No employee training records available at the time of inspection. Make reports available for a re-inspection.
Violation Division:	Fremont City Fire Department
Violation Program:	UST
Violation Source:	CERS,
Site ID:	170445
Site Name:	Washington Hospital
Violation Date:	05-16-2022
Citation:	22 CCR 23 66273.35 - California Code of Regulations, Title 22, Chapter 23, Section(s) 66273.35
Violation Description:	Failure to accumulate universal waste for one year or less and to demonstrate the length of time that the universal waste has been accumulated from the date it became a waste or was received.
Violation Notes:	Returned to compliance on 06/22/2022. Unable to determine accumulation time for the 55-gal drum located in the hazardous waste storage bunker containing ballasts, batteries, and other electronics due to missing

WASHINGTON HOSPITAL (Continued) **1000241843**

	label. Dispose of the contents according to the Hazardous Waste Control Law and provide documentation upon reinspection.
Violation Division:	Fremont City Fire Department
Violation Program:	HWLQG
Violation Source:	CERS,
Site ID:	170445
Site Name:	Washington Hospital
Violation Date:	12-19-2019
Citation:	23 CCR 16 2716(f) - California Code of Regulations, Title 23, Chapter 16, Section(s) 2716(f)
Violation Description:	"Failure to maintain on-site, or off-site at a readily available location if approved by the UPA, copies of Designated Operator inspection records as follows: Designated operator monthly inspection records for inspections performed before October 1, 2018 must be kept for 12 months from the month of inspection. For inspections performed on or after October 1, 2018, copies of the ""Designated Underground Storage Tank Operator Visual Inspection Report"" must be kept for 36 months from the month of inspection. "
Violation Notes:	Returned to compliance on 01/13/2020. Only DO reports from November and October available at the time of inspection. Make reports available for a re-inspection.
Violation Division:	Fremont City Fire Department
Violation Program:	UST
Violation Source:	CERS,
Site ID:	170445
Site Name:	Washington Hospital
Violation Date:	05-16-2022
Citation:	22 CCR 15 66265.173 - California Code of Regulations, Title 22, Chapter 15, Section(s) 66265.173
Violation Description:	Failure to meet the following container management requirements: (a) A container holding hazardous waste must always be closed during storage, except when it is necessary to add or remove waste. (b) A container holding hazardous waste must not be opened, handled, or stored in a manner which may rupture the container or cause it to leak.
Violation Notes:	Returned to compliance on 06/22/2022. All containers storing hazardous waste must be properly closed except when in use.
Violation Division:	Fremont City Fire Department
Violation Program:	HWLQG
Violation Source:	CERS,
Site ID:	170445
Site Name:	Washington Hospital
Violation Date:	05-18-2016
Citation:	HSC 6.95 25508(a)(1) - California Health and Safety Code, Chapter 6.95, Section(s) 25508(a)(1)
Violation Description:	Failure to complete and electronically submit hazardous material inventory information for all reportable hazardous materials on site at or above reportable quantities.
Violation Notes:	waste streams missing from inventory
Violation Division:	Fremont City Fire Department
Violation Program:	HMRRP
Violation Source:	CERS,
Site ID:	170445

WASHINGTON HOSPITAL (Continued) **1000241843**

Site Name: Washington Hospital
Violation Date: 01-08-2019
Citation: 22 CCR 15 66265.16 - California Code of Regulations, Title 22, Chapter 15, Section(s) 66265.16
Violation Description: Failure to provide employees with hazardous waste training program of class room instructions or on-the-job training within the first six months after the date of their employment or assignment to a facility, or to a new position at a facility and annually thereafter. Training records on current personnel shall be kept until closure of the facility and for former employees the record shall be kept for at least three years from the date the employee last worked at the facility. The records shall include the following: the job title for each position at the facility related to hazardous waste management, and the name of the employee filling each job; a written job description for each position, duties of facility personnel assigned to each position, and a written description of the type and amount of both introductory and continuing training that will be given to each person filling a position.
Violation Notes: Returned to compliance on 03/15/2019. Failure to provide employees with hazardous waste training program of class room instructions or on-the-job training within the first six months after the date of their employment or assignment to a facility, or to a new position at a facility and annually thereafter. Training records on current personnel shall be kept until closure of the facility and for former employees the record shall be kept for at least three years from the date the employee last worked at the facility. The records shall include the following: the job title for each position at the facility related to hazardous waste management, and the name of the employee filling each job; a written job description for each position, duties of facility personnel assigned to each position, and a written description of the type and amount of both introductory and continuing training that will be given to each person filling a position.
Violation Division: Fremont City Fire Department
Violation Program: HW
Violation Source: CERS,

Site ID: 170445
Site Name: Washington Hospital
Violation Date: 12-09-2020
Citation: HSC 6.7 25284, 25286 - California Health and Safety Code, Chapter 6.7, Section(s) 25284, 25286
Violation Description: Failure to submit a complete and accurate application for a permit to operate a UST, or for renewal of the permit.
Violation Notes: Returned to compliance on 12/09/2020. The facility's annual UST CERS submittal was completed after the 3/1/2020 due date. CERS data should be reviewed and submitted between January 1st and March 1st every year.
Violation Division: Fremont City Fire Department
Violation Program: UST
Violation Source: CERS,

Site ID: 170445
Site Name: Washington Hospital
Violation Date: 01-13-2020
Citation: 23 CCR 16 2716(e) - California Code of Regulations, Title 23, Chapter 16, Section(s) 2716(e)
Violation Description: For designated operator (DO) monthly inspections conducted before

WASHINGTON HOSPITAL (Continued) **1000241843**

October 1, 2018, failure to comply with one or more of the following requirements: Be performed by an ICC certified DO. Inspect monthly alarm history report, check that alarms are documented and responded to appropriately, and attach a copy. Inspect for the presence of liquid/debris in spill containers. Inspect for the presence of liquid/debris in under dispenser containment (UDC) and ensure that the monitoring equipment is positioned correctly. Inspect for liquid or debris in containment sumps where an alarm occurred with no service visit. Check that all testing and maintenance has been completed and documented. Verify that all facility employees have been trained in accordance with 23 CCR 2715(c). For designated operator (DO) 30 day inspections conducted on and after October 1, 2018, failure to conduct the designated UST operator visual inspection at least once every 30 days.

Violation Notes: Returned to compliance on 02/11/2020. Annual testing dates were incorrectly documented on Aug - Dec 2019, Jan 2020 DO reports.Designated Operator should answer questions listed in Section VII and VIII appropriately when leak detection alarms have occurred and attach documentation in response to alarms (as listed in Section VIII).

Violation Division: Fremont City Fire Department
Violation Program: UST
Violation Source: CERS,

Site ID: 170445
Site Name: Washington Hospital
Violation Date: 12-07-2018
Citation: 23 CCR 16 2712(b)(1)(G) - California Code of Regulations, Title 23, Chapter 16, Section(s) 2712(b)(1)(G)

Violation Description: Failure to comply with one or more of the following overfill prevention equipment requirements: Alert the transfer operator when the tank is 90 percent full by restricting the flow into the tank or triggering an audible and visual alarm; or Restrict delivery of flow to the tank at least 30 minutes before the tank overfills, provided the restriction occurs when the tank is filled to no more than 95 percent of capacity; and activate an audible alarm at least five minutes before the tank overfills; or Provide positive shut-off of flow to the tank when the tank is filled to no more than 95 percent of capacity; or Provide positive shut-off of flow to the tank so that none of the fittings located on the top of the tank are exposed to product due to overfilling. Install/retrofit overfill prevention equipment that does not use flow restrictors on vent piping to meet overfill prevention equipment requirements when the overfill prevention equipment is installed, repaired, or replaced on and after October 1, 2018. For USTs installed before October 1, 2018, perform an inspection by October 13, 2018 and every 36 months thereafter. For USTs installed on and after October 1, 2018, perform an inspection at installation and every 36 months thereafter. Inspected within 30 days after a repair to the overfill prevention equipment. Inspected using an applicable manufacturer guidelines, industry codes, engineering standards, or a method approved by a professional engineer. Inspected by a certified UST service technician. Maintain records of overfill prevention equipment inspection for 36 months.

Violation Notes: Returned to compliance on 05/15/2019. Failure to comply with overfill prevention equipment requirements for the generator tank. Inspection failed on 12/7/2018. Passing test results received 5/14/19.

Violation Division: Fremont City Fire Department

WASHINGTON HOSPITAL (Continued) **1000241843**

Violation Program: UST
Violation Source: CERS,

Site ID: 170445
Site Name: Washington Hospital
Violation Date: 05-18-2016
Citation: HSC 6.95 25505(a)(4) - California Health and Safety Code, Chapter 6.95, Section(s) 25505(a)(4)
Violation Description: Failure to provide initial and annual training to all employees in safety procedures in the event of a release or threatened release of a hazardous material or failure to document and maintain training records for a minimum of three years.
Violation Notes: Personnel need hazwaste training
Violation Division: Fremont City Fire Department
Violation Program: HMRRP
Violation Source: CERS,

Site ID: 170445
Site Name: Washington Hospital
Violation Date: 04-12-2013
Citation: HSC 6.75 25299.30-25299.34 - California Health and Safety Code, Chapter 6.75, Section(s) 25299.30-25299.34
Violation Description: Failure to submit and maintain complete and current Certification of Financial Responsibility or other mechanism of financial assurance.
Violation Notes: Returned to compliance on 08/08/2013.
Violation Division: Fremont City Fire Department
Violation Program: UST
Violation Source: CERS,

Evaluation:
Eval General Type: Compliance Evaluation Inspection
Eval Date: 01-08-2019
Violations Found: Yes
Eval Type: Routine done by local agency
Eval Notes: On site for initial routine inspection.
Eval Division: Fremont City Fire Department
Eval Program: HW
Eval Source: CERS,

Eval General Type: Other/Unknown
Eval Date: 03-08-2024
Violations Found: No
Eval Type: Other, not routine, done by local agency
Eval Notes: Follow-up inspection reviewed that the establishment has two line leak detectors (MLLD and PLLD) for each UST (boiler and emergency backup generator). Redacting old inspection report to remove Line Leak Detector violation.
Eval Division: Fremont City Fire Department
Eval Program: UST
Eval Source: CERS,

Eval General Type: Other/Unknown
Eval Date: 05-09-2019
Violations Found: No
Eval Type: Other, not routine, done by local agency
Eval Notes: On site to witness LLD testing. Facility now has 4 LLDs that trigger alarm only.

WASHINGTON HOSPITAL (Continued) **1000241843**

Eval Division: Fremont City Fire Department
Eval Program: UST
Eval Source: CERS,

Eval General Type: Compliance Evaluation Inspection
Eval Date: 05-16-2022
Violations Found: Yes
Eval Type: Routine done by local agency
Eval Notes: Fremont Fire on site for a routine Hazardous Waste RCRA Large Quantity Generator inspection. The facilitys EPA ID, CAD982020836, is active. All violations have not been corrected.
Eval Division: Fremont City Fire Department
Eval Program: HWLQG
Eval Source: CERS,

Eval General Type: Compliance Evaluation Inspection
Eval Date: 05-18-2016
Violations Found: Yes
Eval Type: Routine done by local agency
Eval Notes: Not reported
Eval Division: Fremont City Fire Department
Eval Program: HW
Eval Source: CERS,

Eval General Type: Compliance Evaluation Inspection
Eval Date: 12-08-2017
Violations Found: No
Eval Type: Routine done by local agency
Eval Notes: On site to complete annual UST inspection concurrent with annual monitoring certification. No violations observed.
Eval Division: Fremont City Fire Department
Eval Program: UST
Eval Source: CERS,

Eval General Type: Compliance Evaluation Inspection
Eval Date: 12-09-2015
Violations Found: No
Eval Type: Routine done by local agency
Eval Notes: Not reported
Eval Division: Fremont City Fire Department
Eval Program: HMRRP
Eval Source: CERS,

Eval General Type: Compliance Evaluation Inspection
Eval Date: 12-09-2015
Violations Found: Yes
Eval Type: Routine done by local agency
Eval Notes: Not reported
Eval Division: Fremont City Fire Department
Eval Program: UST
Eval Source: CERS,

Eval General Type: Compliance Evaluation Inspection
Eval Date: 12-09-2016
Violations Found: No
Eval Type: Routine done by local agency
Eval Notes: Not reported

WASHINGTON HOSPITAL (Continued) **1000241843**

Eval Division: Fremont City Fire Department
Eval Program: UST
Eval Source: CERS,

Eval General Type: Compliance Evaluation Inspection
Eval Date: 12-19-2023
Violations Found: Yes
Eval Type: Routine done by local agency
Eval Notes: Fremont Fire Department (senior inspector C. Pena and I) onsite to conduct compliance inspection. Violations observed. Provide this department with a copy of the UST floor plan. Further evaluation will take place once the UST floor plan is provided.
Eval Division: Fremont City Fire Department
Eval Program: UST
Eval Source: CERS,

Eval General Type: Other/Unknown
Eval Date: 01-13-2020
Violations Found: Yes
Eval Type: Other, not routine, done by local agency
Eval Notes: Other Inspection for CUPA permit. All violations have not been corrected. Returned to site to review documents not available during the annual inspection on 12/19/19. Training records and testing documents were available, but work orders were not available and were not attached to DO Inspection Reports.
Eval Division: Fremont City Fire Department
Eval Program: UST
Eval Source: CERS,

Eval General Type: Other/Unknown
Eval Date: 01-13-2022
Violations Found: No
Eval Type: Other, not routine, done by local agency
Eval Notes: All violations have been corrected and no further action is required.
Eval Division: Fremont City Fire Department
Eval Program: UST
Eval Source: CERS,

Eval General Type: Other/Unknown
Eval Date: 01-28-2019
Violations Found: No
Eval Type: Other, not routine, done by local agency
Eval Notes: On site for Part 2 of routine inspection initiated on 1/8/2019.
Eval Division: Fremont City Fire Department
Eval Program: HWLQG
Eval Source: CERS,

Eval General Type: Other/Unknown
Eval Date: 02-17-2016
Violations Found: No
Eval Type: Other, not routine, done by local agency
Eval Notes: Reinspection
Eval Division: Fremont City Fire Department
Eval Program: HW
Eval Source: CERS,

Eval General Type: Other/Unknown

WASHINGTON HOSPITAL (Continued) **1000241843**

Eval Date: 01-08-2021
Violations Found: Yes
Eval Type: Other, not routine, done by local agency
Eval Notes: Other Inspection for CUPA permit. All violations have not been corrected.
Eval Division: Fremont City Fire Department
Eval Program: UST
Eval Source: CERS,

Eval General Type: Other/Unknown
Eval Date: 01-19-2021
Violations Found: Yes
Eval Type: Other, not routine, done by local agency
Eval Notes: Other inspection performed remotely on this date. The business failed to submit annual monitoring system certification and spill container test results within 30 days.
Eval Division: Fremont City Fire Department
Eval Program: UST
Eval Source: CERS,

Eval General Type: Other/Unknown
Eval Date: 01-28-2019
Violations Found: No
Eval Type: Other, not routine, done by local agency
Eval Notes: On site for Part 2 of routine inspection initiated on 1/8/2019.
Eval Division: Fremont City Fire Department
Eval Program: HMRRP
Eval Source: CERS,

Eval General Type: Other/Unknown
Eval Date: 01-28-2019
Violations Found: No
Eval Type: Other, not routine, done by local agency
Eval Notes: On site for Part 2 of routine inspection initiated on 1/8/2019.
Eval Division: Fremont City Fire Department
Eval Program: HW
Eval Source: CERS,

Eval General Type: Other/Unknown
Eval Date: 04-02-2014
Violations Found: No
Eval Type: Other, not routine, done by local agency
Eval Notes: Probe replacement for tank annular space. project 14HWR0003. sensor tested and passed, but FOS monitor panel was not showing the active alarms for the last two weeks. original alarm date was 3/7/14. Also, time on FOS panel will not hold the correct time. This is an on-going problem and part of a current AEO
Eval Division: Fremont City Fire Department
Eval Program: UST
Eval Source: CERS,

Eval General Type: Compliance Evaluation Inspection
Eval Date: 04-12-2013
Violations Found: Yes
Eval Type: Routine done by local agency
Eval Notes: Monitor cert. Late due 12/2012
Eval Division: Fremont City Fire Department

WASHINGTON HOSPITAL (Continued) **1000241843**

Eval Program: UST
Eval Source: CERS,

Eval General Type: Compliance Evaluation Inspection
Eval Date: 05-16-2022
Violations Found: No
Eval Type: Routine done by local agency
Eval Notes: Fremont Fire on site to perform the routine Hazardous Materials Business Plan inspection on this date. No violations were issued and no further action is required.
Eval Division: Fremont City Fire Department
Eval Program: HMRRP
Eval Source: CERS,

Eval General Type: Other/Unknown
Eval Date: 08-01-2013
Violations Found: No
Eval Type: Other, not routine, done by local agency
Eval Notes: Probe replacement project 13HWR0023 Original probe installed with 4 brass clips which rusted & failed. Should have been stainless steel
Eval Division: Fremont City Fire Department
Eval Program: UST
Eval Source: CERS,

Eval General Type: Other/Unknown
Eval Date: 10-31-2012
Violations Found: No
Eval Type: Other, not routine, done by local agency
Eval Notes: LLD testing on boiler tank install. Project 10HWR0010
Eval Division: Fremont City Fire Department
Eval Program: UST
Eval Source: CERS,

Eval General Type: Compliance Evaluation Inspection
Eval Date: 12-07-2018
Violations Found: Yes
Eval Type: Routine done by local agency
Eval Notes: On site for annual UST system. All violations have not been corrected.
Eval Division: Fremont City Fire Department
Eval Program: UST
Eval Source: CERS,

Eval General Type: Compliance Evaluation Inspection
Eval Date: 12-07-2022
Violations Found: Yes
Eval Type: Routine done by local agency
Eval Notes: Fremont Fire on site to perform the annual UST inspection and witness the annual monitoring system certification performed by Balch Petroleum. All violations observed must be corrected within 30 days.
Eval Division: Fremont City Fire Department
Eval Program: UST
Eval Source: CERS,

Eval General Type: Compliance Evaluation Inspection
Eval Date: 12-11-2012
Violations Found: Yes
Eval Type: Routine done by local agency

WASHINGTON HOSPITAL (Continued) **1000241843**

Eval Notes: MONTOR CERT CANCELLED DUE TO MISSING ANNULAR SENSOR. AEO STARTED
Eval Division: Fremont City Fire Department
Eval Program: UST
Eval Source: CERS,

Eval General Type: Other/Unknown
Eval Date: 12-27-2022
Violations Found: No
Eval Type: Other, not routine, done by local agency
Eval Notes: All violations have been corrected and no further action is required.
Eval Division: Fremont City Fire Department
Eval Program: UST
Eval Source: CERS,

Eval General Type: Other/Unknown
Eval Date: 02-17-2016
Violations Found: No
Eval Type: Other, not routine, done by local agency
Eval Notes: Inspection is a follow up to the routine inspection dated 12/9/15. All violations were not corrected. A 2016 yearly inspection was done on 5/18/16 and all previously noted defieciencies had been corrected.
Eval Division: Fremont City Fire Department
Eval Program: HMRRP
Eval Source: CERS,

Eval General Type: Other/Unknown
Eval Date: 04-02-2014
Violations Found: No
Eval Type: Other, not routine, done by local agency
Eval Notes: annualar sensor replacement - custom collar. senor tested and passed. FOS monitor did not show original sensor failure of 3/7/14. Washington hospital to investigate
Eval Division: Fremont City Fire Department
Eval Program: UST
Eval Source: CERS,

Eval General Type: Compliance Evaluation Inspection
Eval Date: 05-21-2015
Violations Found: No
Eval Type: Routine done by local agency
Eval Notes: Not reported
Eval Division: Fremont City Fire Department
Eval Program: HMRRP
Eval Source: CERS,

Eval General Type: Other/Unknown
Eval Date: 08-06-2015
Violations Found: No
Eval Type: Other, not routine, done by local agency
Eval Notes: primary & secondary vacuum test.
Eval Division: Fremont City Fire Department
Eval Program: UST
Eval Source: CERS,

Eval General Type: Compliance Evaluation Inspection
Eval Date: 05-18-2016
Violations Found: Yes

WASHINGTON HOSPITAL (Continued) **1000241843**

Eval Type: Routine done by local agency
Eval Notes: Not reported
Eval Division: Fremont City Fire Department
Eval Program: HMRRP
Eval Source: CERS,

Eval General Type: Compliance Evaluation Inspection
Eval Date: 05-21-2015
Violations Found: No
Eval Type: Routine done by local agency
Eval Notes: Not reported
Eval Division: Fremont City Fire Department
Eval Program: HW
Eval Source: CERS,

Eval General Type: Compliance Evaluation Inspection
Eval Date: 05-21-2015
Violations Found: Yes
Eval Type: Routine done by local agency
Eval Notes: boiler supply line sdecondary vacuum unable to be verified due to NUPI pipe secondary access plug not being able to be removed.
Eval Division: Fremont City Fire Department
Eval Program: UST
Eval Source: CERS,

Eval General Type: Other/Unknown
Eval Date: 06-22-2022
Violations Found: No
Eval Type: Other, not routine, done by local agency
Eval Notes: Fremont Fire on site to follow up on the routine Hazardous Waste RCRA LQG inspection. All violations have been corrected and no further action is required.
Eval Division: Fremont City Fire Department
Eval Program: HWLQG
Eval Source: CERS,

Eval General Type: Other/Unknown
Eval Date: 07-27-2020
Violations Found: No
Eval Type: Other, not routine, done by local agency
Eval Notes: Other Inspection for CUPA permit. This RTC inspection was delayed and performed remotely due to COVID-19. The facility was unable to provide work orders or alarm response documentation as requested and the associated violation has been determined Not Resolvable. The facility has confirmed a new alarm response documentation process including an alarm log located by the monitoring panel and work orders to be filed in the UST binder. No further action is required.
Eval Division: Fremont City Fire Department
Eval Program: UST
Eval Source: CERS,

Eval General Type: Compliance Evaluation Inspection
Eval Date: 12-05-2024
Violations Found: Yes
Eval Type: Routine done by local agency
Eval Notes: Fremont Fire Department onsite to witness the AMC and conduct the annual compliance inspection. There were some violations observed. All

WASHINGTON HOSPITAL (Continued) **1000241843**

sensors and leak detection equipment were tested and passed. In terms of violations, there are no further actions that need to be taken at this time. However, fairly substantial corrosion was observed on the piping in the filtration cabinet on the Boiler side. FFD is requesting the corrosion be ground down and the piping be repainted.

Eval Division: Fremont City Fire Department
Eval Program: UST
Eval Source: CERS,

Eval General Type: Compliance Evaluation Inspection
Eval Date: 12-09-2014
Violations Found: No
Eval Type: Routine done by local agency
Eval Notes: mini cert due in March perr compliance agreement and inspctor to verrify

Eval Division: Fremont City Fire Department
Eval Program: UST
Eval Source: CERS,

Eval General Type: Compliance Evaluation Inspection
Eval Date: 12-09-2015
Violations Found: No
Eval Type: Routine done by local agency
Eval Notes: Not reported

Eval Division: Fremont City Fire Department
Eval Program: HW
Eval Source: CERS,

Eval General Type: Compliance Evaluation Inspection
Eval Date: 12-09-2020
Violations Found: Yes
Eval Type: Routine done by local agency
Eval Notes: Routine Inspection for CUPA permit. FFD on site to witness the annual Monitoring System Certification performed by Balch Petroleum and complete the annual UST inspection. All violations have not been corrected.

Eval Division: Fremont City Fire Department
Eval Program: UST
Eval Source: CERS,

Eval General Type: Compliance Evaluation Inspection
Eval Date: 12-10-2021
Violations Found: Yes
Eval Type: Routine done by local agency
Eval Notes: Fremont Fire on site to perform the annual UST inspection and witness the monitoring system certification performed by Balch Petroleum.

Eval Division: Fremont City Fire Department
Eval Program: UST
Eval Source: CERS,

Eval General Type: Compliance Evaluation Inspection
Eval Date: 12-11-2013
Violations Found: No
Eval Type: Routine done by local agency
Eval Notes: Not reported

Eval Division: Fremont City Fire Department
Eval Program: UST

WASHINGTON HOSPITAL (Continued) **1000241843**

Eval Source: CERS,

Eval General Type: Compliance Evaluation Inspection
Eval Date: 12-19-2019
Violations Found: Yes
Eval Type: Routine done by local agency
Eval Notes: Routine UST inspection concurrent with annual Monitoring certification performed by Balch Petroleum.
Eval Division: Fremont City Fire Department
Eval Program: UST
Eval Source: CERS,

Eval General Type: Compliance Evaluation Inspection
Eval Date: 01-08-2019
Violations Found: No
Eval Type: Routine done by local agency
Eval Notes: On site to initate inspection.
Eval Division: Fremont City Fire Department
Eval Program: HWLQG
Eval Source: CERS,

Eval General Type: Compliance Evaluation Inspection
Eval Date: 01-08-2019
Violations Found: Yes
Eval Type: Routine done by local agency
Eval Notes: On site for initial routine inspection.
Eval Division: Fremont City Fire Department
Eval Program: HMRRP
Eval Source: CERS,

Eval General Type: Other/Unknown
Eval Date: 02-11-2020
Violations Found: Yes
Eval Type: Other, not routine, done by local agency
Eval Notes: Other inspection for CUPA Permit. All violations have not been corrected. Asked site to provide three years of technician work orders/service reports instead of invoices.
Eval Division: Fremont City Fire Department
Eval Program: UST
Eval Source: CERS,

Eval General Type: Other/Unknown
Eval Date: 04-02-2019
Violations Found: No
Eval Type: Other, not routine, done by local agency
Eval Notes: Following up on 2018 routine inspection. Communication in sumps verified on this date.
Eval Division: Fremont City Fire Department
Eval Program: UST
Eval Source: CERS,

Eval General Type: Compliance Evaluation Inspection
Eval Date: 04-12-2013
Violations Found: No
Eval Type: Routine done by local agency
Eval Notes: Not reported
Eval Division: Fremont City Fire Department

WASHINGTON HOSPITAL (Continued) **1000241843**

Eval Program: HMRRP
Eval Source: CERS,

Eval General Type: Compliance Evaluation Inspection
Eval Date: 12-09-2015
Violations Found: No
Eval Type: Routine done by local agency
Eval Notes: Not reported
Eval Division: Fremont City Fire Department
Eval Program: UST
Eval Source: CERS,

Eval General Type: Other/Unknown
Eval Date: 12-09-2021
Violations Found: Yes
Eval Type: Other, not routine, done by local agency
Eval Notes: Follow-up to routine UST inspection completed on 12/9/2020. A Notice of Violation was issued on this day. All violations have not been corrected.
Eval Division: Fremont City Fire Department
Eval Program: UST
Eval Source: CERS,

Eval General Type: Compliance Evaluation Inspection
Eval Date: 12-11-2013
Violations Found: No
Eval Type: Routine done by local agency
Eval Notes: Not reported
Eval Division: Fremont City Fire Department
Eval Program: HMRRP
Eval Source: CERS,

Enforcement Action:
Site ID: 170445
Site Name: Washington Hospital
Site Address: 2000 MOWRY AVE.
Site City: FREMONT
Site Zip: 94538
Enf Action Date: 02-10-2016
Enf Action Type: AEO - Local Ordinance
Enf Action Description: Administrative Enforcement Order Based on Local Ordinance
Enf Action Notes: Not reported
Enf Action Division: Fremont City Fire Department
Enf Action Program: UNSPEC
Enf Action Source: CERS,

Site ID: 170445
Site Name: Washington Hospital
Site Address: 2000 MOWRY AVE.
Site City: FREMONT
Site Zip: 94538
Enf Action Date: 01-16-2014
Enf Action Type: AEO - Local Ordinance
Enf Action Description: Administrative Enforcement Order Based on Local Ordinance
Enf Action Notes: UST VIOLATIONS.
Enf Action Division: Fremont City Fire Department
Enf Action Program: UNSPEC

WASHINGTON HOSPITAL (Continued) **1000241843**

Enf Action Source: CERS,

Affiliation:

Affiliation Type Desc: CUPA District
Entity Name: Fremont City Fire Department
Entity Title: Not reported
Affiliation Address: P.O. Box 5006
Affiliation City: Fremont
Affiliation State: CA
Affiliation Country: Not reported
Affiliation Zip: 94537-5006
Affiliation Phone: (510) 494-4279,

Affiliation Type Desc: Legal Owner
Entity Name: Washington Hospital
Entity Title: Not reported
Affiliation Address: 2000 Mowry Ave
Affiliation City: Fremont
Affiliation State: CA
Affiliation Country: United States
Affiliation Zip: 94538
Affiliation Phone: (510) 797-1111,

Affiliation Type Desc: Parent Corporation
Entity Name: Washington Hospital
Entity Title: Not reported
Affiliation Address: Not reported
Affiliation City: Not reported
Affiliation State: Not reported
Affiliation Country: Not reported
Affiliation Zip: Not reported
Affiliation Phone: ,

Affiliation Type Desc: Property Owner
Entity Name: Washington Hospital
Entity Title: Not reported
Affiliation Address: 2000 Mowry Ave
Affiliation City: Fremont
Affiliation State: CA
Affiliation Country: United States
Affiliation Zip: 94538
Affiliation Phone: (510) 797-1111,

Affiliation Type Desc: UST Tank Owner
Entity Name: Washington Hospital Healthcare District
Entity Title: Not reported
Affiliation Address: 2000 Mowry Ave
Affiliation City: Fremont
Affiliation State: CA
Affiliation Country: United States
Affiliation Zip: 94538
Affiliation Phone: (510) 797-1111,

Affiliation Type Desc: Document Preparer
Entity Name: Dwight Williams
Entity Title: Not reported
Affiliation Address: Not reported

WASHINGTON HOSPITAL (Continued) **1000241843**

Affiliation City:	Not reported
Affiliation State:	Not reported
Affiliation Country:	Not reported
Affiliation Zip:	Not reported
Affiliation Phone:	,

Affiliation Type Desc:	Identification Signer
Entity Name:	Dwight Williams
Entity Title:	Safety & Security Supervisor
Affiliation Address:	Not reported
Affiliation City:	Not reported
Affiliation State:	Not reported
Affiliation Country:	Not reported
Affiliation Zip:	Not reported
Affiliation Phone:	,

Affiliation Type Desc:	Operator
Entity Name:	Washington Hospital
Entity Title:	Not reported
Affiliation Address:	Not reported
Affiliation City:	Not reported
Affiliation State:	Not reported
Affiliation Country:	Not reported
Affiliation Zip:	Not reported
Affiliation Phone:	(510) 797-1111,

Affiliation Type Desc:	Environmental Contact
Entity Name:	Tomas Manalese
Entity Title:	Not reported
Affiliation Address:	2000 Mowry Ave
Affiliation City:	Fremont
Affiliation State:	CA
Affiliation Country:	Not reported
Affiliation Zip:	94528
Affiliation Phone:	,

Affiliation Type Desc:	Facility Mailing Address
Entity Name:	Mailing Address
Entity Title:	Not reported
Affiliation Address:	2000 Mowry Ave
Affiliation City:	Fremont
Affiliation State:	CA
Affiliation Country:	Not reported
Affiliation Zip:	94538
Affiliation Phone:	,

Affiliation Type Desc:	UST Tank Operator
Entity Name:	Washington Hospital Healthcare District
Entity Title:	Not reported
Affiliation Address:	2000 Mowry Ave
Affiliation City:	Fremont
Affiliation State:	CA
Affiliation Country:	United States
Affiliation Zip:	94538
Affiliation Phone:	(510) 797-1111,

Affiliation Type Desc:	UST Permit Applicant

WASHINGTON HOSPITAL (Continued) **1000241843**

Entity Name: Dwight Williams
Entity Title: Safety & Secruity Supv
Affiliation Address: Not reported
Affiliation City: Not reported
Affiliation State: Not reported
Affiliation Country: Not reported
Affiliation Zip: Not reported
Affiliation Phone: (510) 818-7216,

Affiliation Type Desc: UST Property Owner Name
Entity Name: Washington Hospital Healthcare District
Entity Title: Not reported
Affiliation Address: 510 797-1111
Affiliation City: Fremont
Affiliation State: CA
Affiliation Country: United States
Affiliation Zip: 94538
Affiliation Phone: (510) 797-1111,

Name: WASHINGTON HOS.-POWER FACILITY
Address: 2000 MOWRY AVE
City,State,Zip: FREMONT, CA 94538-
Site ID: 849447
CERS ID: T0600191135
CERS Description: Leaking Underground Storage Tank Cleanup Site

Affiliation:
Affiliation Type Desc: Local Agency Caseworker
Entity Name: EILEEN CHEN - ALAMEDA COUNTY WATER DISTRICT
Entity Title: Not reported
Affiliation Address: 43885 SOUTH GRIMMER BLVD.
Affiliation City: FREMONT
Affiliation State: CA
Affiliation Country: Not reported
Affiliation Zip: Not reported
Affiliation Phone: ,

Name: WASHINGTON HOSPITAL
Address: 2000 MOWRY AVENUE
City,State,Zip: FREMONT, CA 94538
Site ID: 873977
CERS ID: T0600101523
CERS Description: Leaking Underground Storage Tank Cleanup Site

Affiliation:
Affiliation Type Desc: Regional Board Caseworker
Entity Name: Regional Water Board - SAN FRANCISCO BAY RWQCB (REGION 2)
Entity Title: Not reported
Affiliation Address: 1515 CLAY ST SUITE 1400
Affiliation City: OAKLAND
Affiliation State: CA
Affiliation Country: Not reported
Affiliation Zip: Not reported
Affiliation Phone: ,

Affiliation Type Desc: Local Agency Caseworker

WASHINGTON HOSPITAL (Continued) **1000241843**

Entity Name:	MICHELLE A. WALDEN - ALAMEDA COUNTY WATER DISTRICT
Entity Title:	Not reported
Affiliation Address:	43885 SOUTH GRIMMER BOULEVARD
Affiliation City:	FREMONT
Affiliation State:	CA
Affiliation Country:	Not reported
Affiliation Zip:	Not reported
Affiliation Phone:	,

F30 **WASHINGTON HOSPITAL** **UST** **U004349603**
West **2000 MOWRY AVE.** **N/A**
< 1/8 **FREMONT, CA 94538**
0.055 mi.
291 ft. **Site 5 of 7 in cluster F**

Relative:
Lower

Actual:
56 ft.

UST:

Name:	WASHINGTON HOSPITAL
Address:	2000 MOWRY AVE.
City,State,Zip:	FREMONT, CA 94538
Facility ID:	60060
Permitting Agency:	Fremont City Fire Department
CERSID:	10169327
Latitude:	37.5580100
Longitude:	-121.980600
Owner type:	Local Agency/District
Facility type:	Other
Num of inuse ust:	Not reported
Num of closed ust:	0
Num of oos ust:	0
Epa region:	9
Tribal lands:	No
Tank owner name:	Washington Hospital Healthcare District
Tank owner mailing address:	2000 Mowry Ave
Tank owner mailing city:	Fremont
Tank owner mailing zip:	94538
Tank owner mailing state:	CA
Tank operator name:	Washington Hospital Healthcare District
Tank operator mailing address:	2000 Mowry Ave
Tank operator mailing city:	Fremont
Tank operator mailing zip:	94538
Tank operator mailing state:	CA
Tankidnumber:	300043-000001
Tank status:	Renewal Permit
Tank configuration:	Stand Alone Tank
Tank closure date:	Not reported
Tank installation date:	12/20/2011 12:00:00 AM
Tank num of compartments:	1
Tank contents:	Diesel
Tank capacity gallons:	40000
Tank type:	Double Wall
Tank pc construction:	Fiberglass
Tank pwpiping construction:	Regid Plastic
Tank piping type:	Pressure
Tank piping construction:	Double Walled
Tank sacrificial anode:	No
Tank cp impressed current:	No
Tank cp shutoff:	Yes

WASHINGTON HOSPITAL (Continued) **U004349603**

Tank alarms:	Yes
Tank ball float:	No
Tank spill bucket:	Yes

Name:	WASHINGTON HOSPITAL
Address:	2000 MOWRY AVE.
City,State,Zip:	FREMONT, CA 94538
Facility ID:	60060
Permitting Agency:	Fremont City Fire Department
CERSID:	10169327
Latitude:	37.5580100
Longitude:	-121.980600
Owner type:	Local Agency/District
Facility type:	Other
Num of inuse ust:	Not reported
Num of closed ust:	0
Num of oos ust:	0
Epa region:	9
Tribal lands:	No
Tank owner name:	Washington Hospital Healthcare District
Tank owner mailing address:	2000 Mowry Ave
Tank owner mailing city:	Fremont
Tank owner mailing zip:	94538
Tank owner mailing state:	CA
Tank operator name:	Washington Hospital Healthcare District
Tank operator mailing address:	2000 Mowry Ave
Tank operator mailing city:	Fremont
Tank operator mailing zip:	94538
Tank operator mailing state:	CA
Tankidnumber:	300043-000002
Tank status:	Renewal Permit
Tank configuration:	Stand Alone Tank
Tank closure date:	Not reported
Tank installation date:	12/20/2011 12:00:00 AM
Tank num of compartments:	1
Tank contents:	Diesel
Tank capacity gallons:	30000
Tank type:	Double Wall
Tank pc construction:	Fiberglass
Tank pwpiping construction:	Regid Plastic
Tank piping type:	Pressure
Tank piping construction:	Double Walled
Tank sacrificial anode:	No
Tank cp impressed current:	No
Tank cp shutoff:	Yes
Tank alarms:	Yes
Tank ball float:	No
Tank spill bucket:	Yes

F31 West < 1/8 0.055 mi. 291 ft. | **WASHINGTON HOS.-POWER FACILITY** | **UST FINDER RELEASE** | **1029128847**
2000 MOWRY AVE | **N/A**
FREMONT, CA 0

Site 6 of 7 in cluster F

Relative: Lower
Actual: 56 ft.

UST FINDER RELEASE:

Object ID:	45329
Facility ID:	Not reported
Lust ID:	CAT0600191135
Name:	WASHINGTON HOS.-POWER FACILITY
Address:	2000 MOWRY AVE
City,State,Zip:	FREMONT, CA 0
Address Match Type:	StreetAddress
Reported Date:	Not reported
Status:	No Further Action
Substance:	Not reported
Population within 1500ft:	1963
Domestic Wells within 1500ft:	4
Land Use:	Developed, Medium Intensity
Within SPA:	No
SPA PWS Facility ID:	Not reported
SPA Water Type:	Not reported
SPA Facility Type:	Not reported
SPA HUC12:	Not reported
Within WHPA:	Yes
WHPA PWS Facility ID:	CA0110001_12713
WHPA Water Type:	GW - Ground water
WHPA Facility Type:	WL - Well
WHPA HUC12:	180500040702
Within 100yr Floodplain:	No
Tribe:	Not reported
EPA Region:	9
NFA Letter 1:	Not reported
NFA Letter 2:	Not reported
NFA Letter 3:	Not reported
NFA Letter 4:	Not reported
Closed With Residual Contaminate:	Not reported
Coordinate Source:	Geocode
X Coord:	-121.98066
Y Coord:	37.5579300000001
Latitude:	37.5579299999999
Longitude:	-121.98066

F32 West < 1/8 0.055 mi. 291 ft. | **WASHINGTON HOSPITAL** | **UST** | **U004346729**
2000 MOWRY AVE | **N/A**
FREMONT, CA 94538

Site 7 of 7 in cluster F

Relative: Lower
Actual: 56 ft.

UST:

Name:	WASHINGTON HOSPITAL
Address:	2000 MOWRY AVE
City,State,Zip:	FREMONT, CA 94538
Facility ID:	300043
Permitting Agency:	FREMONT, CITY OF
CERSID:	Not reported
Latitude:	37.5589745
Longitude:	-121.9796491
Owner type:	Not reported

WASHINGTON HOSPITAL (Continued) **U004346729**

Facility type:	Not reported
Num of inuse ust:	Not reported
Num of closed ust:	Not reported
Num of oos ust:	Not reported
Epa region:	Not reported
Tribal lands:	Not reported
Tank owner name:	Not reported
Tank owner mailing address:	Not reported
Tank owner mailing city:	Not reported
Tank owner mailing zip:	Not reported
Tank owner mailing state:	Not reported
Tank operator name:	Not reported
Tank operator mailing address:	Not reported
Tank operator mailing city:	Not reported
Tank operator mailing zip:	Not reported
Tank operator mailing state:	Not reported
Tankidnumber:	Not reported
Tank status:	Not reported
Tank configuration:	Not reported
Tank closure date:	Not reported
Tank installation date:	Not reported
Tank num of compartments:	Not reported
Tank contents:	Not reported
Tank capacity gallons:	Not reported
Tank type:	Not reported
Tank pc construction:	Not reported
Tank pwpiping construction:	Not reported
Tank piping type:	Not reported
Tank piping construction:	Not reported
Tank sacrificial anode:	Not reported
Tank cp impressed current:	Not reported
Tank cp shutoff:	Not reported
Tank alarms:	Not reported
Tank ball float:	Not reported
Tank spill bucket:	Not reported

33
NNW
< 1/8
0.058 mi.
305 ft.

DAMAS PROPERTY
1481 MOWRY AVE
FREMONT, CA 94536

CPS-SLIC **S101006886**
CERS **N/A**

Relative:
Higher

Actual:
65 ft.

SLIC REG 2:

Region:	2
Facility ID:	Not reported
Facility Status:	Case Closed
Date Closed:	Not reported
Local Case #:	Not reported
How Discovered:	Not reported
Leak Cause:	Not reported
Leak Source:	Not reported
Date Confirmed:	Not reported
Date Prelim Site Assmnt Workplan Submitted:	Not reported
Date Preliminary Site Assessment Began:	Not reported
Date Pollution Characterization Began:	Not reported
Date Remediation Plan Submitted:	Not reported
Date Remedial Action Underway:	Not reported
Date Post Remedial Action Monitoring Began:	Not reported

DAMAS PROPERTY (Continued) **S101006886**

CPS-SLIC:

Name:	DAMAS PROPERTY
Address:	1481 MOWRY AVENUE
City,State,Zip:	FREMONT, CA 94536
Region:	STATE
Facility Status:	**Completed - Case Closed**
Status Date:	07/03/1997
Global Id:	SL0600114854
Lead Agency:	ALAMEDA COUNTY WATER DISTRICT
Lead Agency Case Number:	0481
Latitude:	37.561
Longitude:	-121.979063
Case Type:	Cleanup Program Site
Case Worker:	MAW
Local Agency:	ALAMEDA COUNTY WATER DISTRICT
RB Case Number:	01S0256
File Location:	Not reported
Potential Media Affected:	Not reported
Potential Contaminants of Concern:	Not reported
EPA Region:	9
Coordinate Source:	Google Geocode
Quantity Released Gallons:	Not reported
Begin Date:	07/03/1997
Leak Reported Date:	Not reported
How Discovered:	Not reported
How Discovered Description:	Not reported
Discharge Source:	Not reported
Discharge Cause:	Not reported
Stop Method:	Not reported
Stop Description:	Not reported
No Further Action Date:	07/03/1997
CA Water Watershed Name:	Santa Clara - Fremont Bayside (205.20)
Dwr Groundwater Subbasin Name:	Santa Clara Valley - Niles Cone (2-009.01)
Disadvantaged Community:	Not reported
CA Enviroscreen 3 Score:	31-35%
CA Enviroscreen 4 Score:	20-25%
Military DOD Site:	No
Facility Project Subtype:	Not reported
RWQCB Region:	SAN FRANCISCO BAY RWQCB (REGION 2)
Claim No:	Not reported
Claim Status:	Not reported
Site History:	Not reported

Click here to access the California GeoTracker records for this facility:

CERS:

Name:	DAMAS PROPERTY
Address:	1481 MOWRY AVENUE
City,State,Zip:	FREMONT, CA 94536
Site ID:	884840
CERS ID:	SL0600114854
CERS Description:	Cleanup Program Site

Affiliation:

Affiliation Type Desc:	Local Agency Caseworker
Entity Name:	MICHELLE A. WALDEN - ALAMEDA COUNTY WATER DISTRICT
Entity Title:	Not reported

DAMAS PROPERTY (Continued) **S101006886**

Affiliation Address:	43885 SOUTH GRIMMER BOULEVARD
Affiliation City:	FREMONT
Affiliation State:	CA
Affiliation Country:	Not reported
Affiliation Zip:	Not reported
Affiliation Phone:	,
Affiliation Type Desc:	Regional Board Caseworker
Entity Name:	Regional Water Board - SAN FRANCISCO BAY RWQCB (REGION 2)
Entity Title:	Not reported
Affiliation Address:	1515 CLAY ST SUITE 1400
Affiliation City:	OAKLAND
Affiliation State:	CA
Affiliation Country:	Not reported
Affiliation Zip:	Not reported
Affiliation Phone:	,

---

34 SSW < 1/8 0.058 mi. 308 ft. **WASHINGTON HOSPITAL** **PFAS ECHO** **1031407663 N/A**

FREMONT, CA

Relative: Higher

Actual: 63 ft.

PFAS ECHO:

Facility ID:	110041589037
Name:	Washington Hospital
Address:	Not reported
City,State,Zip:	FREMONT, CA
Latitude:	37.5563
Longitude:	-121.9783
Count:	1
County:	ALAMEDA
Status:	Unknown
Region:	09
Industry:	Airports

ECHO Facility Report:

Facility Percent Minority:	70.842
Facility Derived Tribes:	-
Facility Population:	5685.75
EPA Programs:	-
Federal Facility:	No
Federal Agency:	-
Facility FIPS Code:	06001
Facility Indian Country Flag:	N
Facility Collection Method:	-
Facility Derived HUC:	18050003
Facility Derived WBD:	180500040702
Facility Derived CD113:	17
Facility Derived CB2010:	060014419241012
Facility Major Flag:	-
Facility Active Flag:	-
Facility Inspection Count:	0
Facility Date Last Inspection:	-
Facility Days Last Inspection:	-
Facility Informal Count:	0
Facility Date Last Informal Action:	-

WASHINGTON HOSPITAL (Continued) **1031407663**

Facility Formal Action Count:	0
Facility Date Last Formal Action:	-
Facility Total Penalties:	0
Facility Penalty Count:	-
Facility Date Last Penalty:	-
Facility Last Penalty AMT:	-
Facility QTRS With NC:	-
Facility Programs With SNC:	0
Facility Compliance Status:	-
Facility SNC Flag:	N
AIR Flag:	N
NPDES Flag:	N
SDWIS Flag:	N
RCRA Flag:	N
TRI Flag:	N
GHG Flag:	N
AIR IDS:	-
CAA Permit Types:	-
CAA NAICS:	-
CAA SICS:	-
NPDES IDS:	-
CWA Permit Types:	-
CWA NAICS:	-
CWA SICS:	-
RCRA IDS:	-
RCRA Permit Types:	-
RCRA NAICS:	-
SDWA IDS:	-
SDWA System Types:	-
SDWA Compliance Status:	-
SDWA SNC Flag:	N
TRI IDS:	-
TRI Releases Transfers:	-
TRI On Site Releases:	-
TRI Off Site Transfers:	-
TRI Reporter:	-
Facility IMP Water Flag:	-

35
ESE
< 1/8
0.107 mi.
566 ft.

PEARTREE APARTMENTS LC
2000 WALNUT AVE
FREMONT, CA 94538

RCRA NonGen / NLR
E MANIFEST

1025851661
CAC003031783

Relative:
Lower

Actual:
56 ft.

RCRA Listings:

Date Form Received by Agency:	20190829
Handler Name:	Peartree Apartments Lc
Handler Address:	2000 Walnut Ave
Handler City,State,Zip:	FREMONT, CA 94538
EPA ID:	CAC003031783
Contact Name:	PEARTREE APARTMENTS LC
Contact Address:	2000 WALNUT AVE
Contact City,State,Zip:	FREMONT, CA 94538
Contact Telephone:	510-744-9712
Contact Fax:	Not reported
Contact Email:	CATHY.BARFIELD@ATIRESTORATION.COM
Contact Title:	Not reported
EPA Region:	09

PEARTREE APARTMENTS LC (Continued) **1025851661**

Land Type:		Not reported
Federal Waste Generator Description:		Not a generator, verified
Non-Notifier:		Not reported
Biennial Report Cycle:		Not reported
Accessibility:		Not reported
Active Site Indicator:		Not reported
State District Owner:		Not reported
State District:		Not reported
Mailing Address:		2000 WALNUT AVE
Mailing City,State,Zip:		FREMONT, CA 94538
Owner Name:	Peartree Apartments Lc	
Owner Type:		Other
Operator Name:	Peartree Apartments Lc	
Operator Type:		Other
Short-Term Generator Activity:		No
Importer Activity:		No
Mixed Waste Generator:		No
Transporter Activity:		No
Transfer Facility Activity:		No
Recycler Activity with Storage:		No
Small Quantity On-Site Burner Exemption:		No
Smelting Melting and Refining Furnace Exemption:		No
Underground Injection Control:		No
Off-Site Waste Receipt:		No
Universal Waste Indicator:		No
Universal Waste Destination Facility:		No
Federal Universal Waste:		No
Active Site State-Reg Handler:		---
Federal Facility Indicator:		Not reported
Hazardous Secondary Material Indicator:		N
Sub-Part K Indicator:		Not reported
2018 GPRA Permit Baseline:		Not on the Baseline
2018 GPRA Renewals Baseline:		Not on the Baseline
202 GPRA Corrective Action Baseline:		No
Subject to Corrective Action Universe:		No
Non-TSDFs Where RCRA CA has Been Imposed Universe:		No
Corrective Action Priority Ranking:		No NCAPS ranking
Environmental Control Indicator:		No
Institutional Control Indicator:		No
Human Exposure Controls Indicator:		N/A
Groundwater Controls Indicator:		N/A
Significant Non-Complier Universe:		No
Unaddressed Significant Non-Complier Universe:		No
Addressed Significant Non-Complier Universe:		No
Significant Non-Complier With a Compliance Schedule Universe:		No
Financial Assurance Required:		Not reported
Handler Date of Last Change:		20190910
Recognized Trader-Importer:		No
Recognized Trader-Exporter:		No
Importer of Spent Lead Acid Batteries:		No
Exporter of Spent Lead Acid Batteries:		No
Recycler Activity Without Storage:		No
Manifest Broker:		No
Sub-Part P Indicator:		No

PEARTREE APARTMENTS LC (Continued) **1025851661**

Handler - Owner Operator:

Owner/Operator Indicator:	Owner
Owner/Operator Name:	PEARTREE APARTMENTS LC
Legal Status:	Other
Date Became Current:	Not reported
Date Ended Current:	Not reported
Owner/Operator Address:	2000 WALNUT AVE
Owner/Operator City,State,Zip:	FREMONT, CA 94538
Owner/Operator Telephone:	510-744-9712
Owner/Operator Telephone Ext:	Not reported
Owner/Operator Fax:	Not reported
Owner/Operator Email:	Not reported

Owner/Operator Indicator:	Operator
Owner/Operator Name:	PEARTREE APARTMENTS LC
Legal Status:	Other
Date Became Current:	Not reported
Date Ended Current:	Not reported
Owner/Operator Address:	2000 WALNUT AVE
Owner/Operator City,State,Zip:	FREMONT, CA 94538
Owner/Operator Telephone:	510-744-9712
Owner/Operator Telephone Ext:	Not reported
Owner/Operator Fax:	Not reported
Owner/Operator Email:	Not reported

Historic Generators:

Receive Date:	20190829
Handler Name:	PEARTREE APARTMENTS LC
Federal Waste Generator Description:	Not a generator, verified
State District Owner:	Not reported
Large Quantity Handler of Universal Waste:	No
Recognized Trader Importer:	No
Recognized Trader Exporter:	No
Spent Lead Acid Battery Importer:	No
Spent Lead Acid Battery Exporter:	No
Current Record:	Yes
Non Storage Recycler Activity:	Not reported
Electronic Manifest Broker:	Not reported

List of NAICS Codes and Descriptions:

NAICS Code:	56299
NAICS Description:	All Other Waste Management Services

Facility Has Received Notices of Violations:

Violations:	No Violations Found

Evaluation Action Summary:

Evaluations:	No Evaluations Found

E MANIFEST:

Manifest Tracking Number:	020882750JJK
Last Updated Date:	20191016
Shipped Date:	20190926

PEARTREE APARTMENTS LC (Continued) **1025851661**

Received Date:	20191002
Manifest Status:	Signed
Submission Type:	DataImage5Copy
Origin Type:	Mail
Generator EPA ID:	CAC003031783
Generator Name:	Peartree Apartments Lc
Generator Location Street Number:	Not reported
Generator Location Street 1:	2000 WALNUT AVE
Generator Location Street 2:	Not reported
Generator Location City:	FREMONT
Generator Location State:	CA
Generator Location Zip:	94538
Generator Mail Street Number:	Not reported
Generator Mail Street 1:	2000 WALNUT AVE
Generator Mail Street 2:	Not reported
Generator Mail City:	FREMONT
Generator Mail Zip:	94538
Generator Mail State:	CA
Generator Contact Company Name:	Not reported
Designated Facility EPA ID:	CAD982042475
Designated Facility Name:	Recology Hay Road
Designated Facility Mail Street Number:	Not reported
Designated Facility Mail Street 1:	Not reported
Designated Facility Mail Street 2:	235 N FIRST ST
Designated Facility Mail City:	DIXON
Designated Facility Mail Zip:	95620
Designated Facility Mail State:	CA
Designated Facility Location Street Number:	Not reported
Designated Facility Location Street 1:	6426 HAY RD
Designated Facility Location Street 2:	Not reported
Designated Facility Location City:	VACAVILLE
Designated Facility Location Zip:	95687-0000
Designated Facility Location State:	CA
Designated Facility Contact Company Name:	Not reported
Manifest Residue Indicator:	N
Rejection Indicator:	N

Manifest Tracking Number:	020882674JJK
Last Updated Date:	20190925
Shipped Date:	20190906
Received Date:	20190906
Manifest Status:	Signed
Submission Type:	DataImage5Copy
Origin Type:	Mail
Generator EPA ID:	CAC003031783
Generator Name:	Peartree Apartments Lc
Generator Location Street Number:	Not reported
Generator Location Street 1:	2000 WALNUT AVE
Generator Location Street 2:	Not reported
Generator Location City:	FREMONT
Generator Location State:	CA
Generator Location Zip:	94538
Generator Mail Street Number:	Not reported
Generator Mail Street 1:	2000 WALNUT AVE
Generator Mail Street 2:	Not reported
Generator Mail City:	FREMONT
Generator Mail Zip:	94538

PEARTREE APARTMENTS LC (Continued) **1025851661**

Generator Mail State:	CA
Generator Contact Company Name:	Not reported
Designated Facility EPA ID:	CAD982042475
Designated Facility Name:	Recology Hay Road
Designated Facility Mail Street Number:	Not reported
Designated Facility Mail Street 1:	Not reported
Designated Facility Mail Street 2:	235 N FIRST ST
Designated Facility Mail City:	DIXON
Designated Facility Mail Zip:	95620
Designated Facility Mail State:	CA
Designated Facility Location Street Number:	Not reported
Designated Facility Location Street 1:	6426 HAY RD
Designated Facility Location Street 2:	Not reported
Designated Facility Location City:	VACAVILLE
Designated Facility Location Zip:	95687-0000
Designated Facility Location State:	CA
Designated Facility Contact Company Name:	Not reported
Manifest Residue Indicator:	N
Rejection Indicator:	N

Manifest Tracking Number:	020882798JJK
Last Updated Date:	20191218
Shipped Date:	20191004
Received Date:	20191007
Manifest Status:	Signed
Submission Type:	DataImage5Copy
Origin Type:	Mail
Generator EPA ID:	CAC003031783
Generator Name:	Peartree Apartments Lc
Generator Location Street Number:	Not reported
Generator Location Street 1:	2000 WALNUT AVE
Generator Location Street 2:	Not reported
Generator Location City:	FREMONT
Generator Location State:	CA
Generator Location Zip:	94538
Generator Mail Street Number:	Not reported
Generator Mail Street 1:	2000 WALNUT AVE
Generator Mail Street 2:	Not reported
Generator Mail City:	FREMONT
Generator Mail Zip:	94538
Generator Mail State:	CA
Generator Contact Company Name:	Not reported
Designated Facility EPA ID:	CAD982042475
Designated Facility Name:	Recology Hay Road
Designated Facility Mail Street Number:	Not reported
Designated Facility Mail Street 1:	Not reported
Designated Facility Mail Street 2:	235 N FIRST ST
Designated Facility Mail City:	DIXON
Designated Facility Mail Zip:	95620
Designated Facility Mail State:	CA
Designated Facility Location Street Number:	Not reported
Designated Facility Location Street 1:	6426 HAY RD
Designated Facility Location Street 2:	Not reported
Designated Facility Location City:	VACAVILLE
Designated Facility Location Zip:	95687-0000
Designated Facility Location State:	CA
Designated Facility Contact Company Name:	Not reported

PEARTREE APARTMENTS LC (Continued) **1025851661**

Manifest Residue Indicator:	N
Rejection Indicator:	N
Manifest Tracking Number:	020882844JJK
Last Updated Date:	20191101
Shipped Date:	20191016
Received Date:	20191017
Manifest Status:	Signed
Submission Type:	DataImage5Copy
Origin Type:	Mail
Generator EPA ID:	CAC003031783
Generator Name:	Peartree Apartments Lc
Generator Location Street Number:	Not reported
Generator Location Street 1:	2000 WALNUT AVE
Generator Location Street 2:	Not reported
Generator Location City:	FREMONT
Generator Location State:	CA
Generator Location Zip:	94538
Generator Mail Street Number:	Not reported
Generator Mail Street 1:	2000 WALNUT AVE
Generator Mail Street 2:	Not reported
Generator Mail City:	FREMONT
Generator Mail Zip:	94538
Generator Mail State:	CA
Generator Contact Company Name:	Not reported
Designated Facility EPA ID:	CAD982042475
Designated Facility Name:	Recology Hay Road
Designated Facility Mail Street Number:	Not reported
Designated Facility Mail Street 1:	Not reported
Designated Facility Mail Street 2:	235 N FIRST ST
Designated Facility Mail City:	DIXON
Designated Facility Mail Zip:	95620
Designated Facility Mail State:	CA
Designated Facility Location Street Number:	Not reported
Designated Facility Location Street 1:	6426 HAY RD
Designated Facility Location Street 2:	Not reported
Designated Facility Location City:	VACAVILLE
Designated Facility Location Zip:	95687-0000
Designated Facility Location State:	CA
Designated Facility Contact Company Name:	Not reported
Manifest Residue Indicator:	N
Rejection Indicator:	N
Manifest Tracking Number:	020882893JJK
Last Updated Date:	20191122
Shipped Date:	20191104
Received Date:	20191105
Manifest Status:	Signed
Submission Type:	DataImage5Copy
Origin Type:	Mail
Generator EPA ID:	CAC003031783
Generator Name:	Peartree Apartments Lc
Generator Location Street Number:	Not reported
Generator Location Street 1:	2000 WALNUT AVE
Generator Location Street 2:	Not reported
Generator Location City:	FREMONT
Generator Location State:	CA

PEARTREE APARTMENTS LC (Continued) **1025851661**

Generator Location Zip:	94538
Generator Mail Street Number:	Not reported
Generator Mail Street 1:	2000 WALNUT AVE
Generator Mail Street 2:	Not reported
Generator Mail City:	FREMONT
Generator Mail Zip:	94538
Generator Mail State:	CA
Generator Contact Company Name:	Not reported
Designated Facility EPA ID:	CAD982042475
Designated Facility Name:	Recology Hay Road
Designated Facility Mail Street Number:	Not reported
Designated Facility Mail Street 1:	Not reported
Designated Facility Mail Street 2:	235 N FIRST ST
Designated Facility Mail City:	DIXON
Designated Facility Mail Zip:	95620
Designated Facility Mail State:	CA
Designated Facility Location Street Number:	Not reported
Designated Facility Location Street 1:	6426 HAY RD
Designated Facility Location Street 2:	Not reported
Designated Facility Location City:	VACAVILLE
Designated Facility Location Zip:	95687-0000
Designated Facility Location State:	CA
Designated Facility Contact Company Name:	Not reported
Manifest Residue Indicator:	N
Rejection Indicator:	N

Manifest Tracking Number:	020882967JJK
Last Updated Date:	20200302
Shipped Date:	20191127
Received Date:	20191203
Manifest Status:	Signed
Submission Type:	DataImage5Copy
Origin Type:	Mail
Generator EPA ID:	CAC003031783
Generator Name:	Peartree Apartments Lc
Generator Location Street Number:	Not reported
Generator Location Street 1:	2000 WALNUT AVE
Generator Location Street 2:	Not reported
Generator Location City:	FREMONT
Generator Location State:	CA
Generator Location Zip:	94538
Generator Mail Street Number:	Not reported
Generator Mail Street 1:	2000 WALNUT AVE
Generator Mail Street 2:	Not reported
Generator Mail City:	FREMONT
Generator Mail Zip:	94538
Generator Mail State:	CA
Generator Contact Company Name:	Not reported
Designated Facility EPA ID:	CAD982042475
Designated Facility Name:	Recology Hay Road
Designated Facility Mail Street Number:	235
Designated Facility Mail Street 1:	Not reported
Designated Facility Mail Street 2:	N FIRST ST
Designated Facility Mail City:	DIXON
Designated Facility Mail Zip:	95620
Designated Facility Mail State:	CA
Designated Facility Location Street Number:	6426

PEARTREE APARTMENTS LC (Continued) **1025851661**

Designated Facility Location Street 1:	HAY RD
Designated Facility Location Street 2:	Not reported
Designated Facility Location City:	VACAVILLE
Designated Facility Location Zip:	95687
Designated Facility Location State:	CA
Designated Facility Contact Company Name:	Not reported
Manifest Residue Indicator:	N
Rejection Indicator:	N

Manifest Tracking Number:	020882971JJK
Last Updated Date:	20200302
Shipped Date:	20191127
Received Date:	20191203
Manifest Status:	Signed
Submission Type:	DataImage5Copy
Origin Type:	Mail
Generator EPA ID:	CAC003031783
Generator Name:	Peartree Apartments Lc
Generator Location Street Number:	Not reported
Generator Location Street 1:	2000 WALNUT AVE
Generator Location Street 2:	Not reported
Generator Location City:	FREMONT
Generator Location State:	CA
Generator Location Zip:	94538
Generator Mail Street Number:	Not reported
Generator Mail Street 1:	2000 WALNUT AVE
Generator Mail Street 2:	Not reported
Generator Mail City:	FREMONT
Generator Mail Zip:	94538
Generator Mail State:	CA
Generator Contact Company Name:	Not reported
Designated Facility EPA ID:	CAD982042475
Designated Facility Name:	Recology Hay Road
Designated Facility Mail Street Number:	235
Designated Facility Mail Street 1:	Not reported
Designated Facility Mail Street 2:	N FIRST ST
Designated Facility Mail City:	DIXON
Designated Facility Mail Zip:	95620
Designated Facility Mail State:	CA
Designated Facility Location Street Number:	6426
Designated Facility Location Street 1:	HAY RD
Designated Facility Location Street 2:	Not reported
Designated Facility Location City:	VACAVILLE
Designated Facility Location Zip:	95687
Designated Facility Location State:	CA
Designated Facility Contact Company Name:	Not reported
Manifest Residue Indicator:	N
Rejection Indicator:	N

Transporter:

Manifest Tracking Number:	020882971JJK
Transporter Line Number:	1
Transporter EPA ID:	CAL000374063
Transporter Name:	American Technologies Inc

Waste Line:

PEARTREE APARTMENTS LC (Continued) **1025851661**

Manifest Tracking Number:	020882971JJK
Waste Line Number:	1
U.S. DOT Hazardous Indicator:	Y
U.S. DOT ID Number:	NA2212
U.S. DOT Description:	Rq Na2212 Asbestos 9, Pg111
Non-Hazardous Waste Description:	Not reported
Number of Containers:	45
Container Type Code:	BA
Container Type Description:	Burlap, cloth, paper, or plastic bags
Waste Quantity:	4
Quantity Unit of Measure Code:	Y
Quantity Unit of Measure Description:	Cubic Yards
Waste Quantity, in Tons:	3.36
Acute Waste Quantity, in Tons:	0
Non-Acute Waste Quantity, in Tons:	3.36
Waste Quantity, in Kilograms:	3047.6208
Acute Waste Quantity, in Kilograms:	0
Non-Acute Waste Quantity, in Kilorgrams:	3047.6208
Management Method Code:	H132
Management Method Description:	LANDFILL (WITH PRIOR TREATMENT AND/OR STABILIZATION)
Waste Residue Indicator:	N
Quantity Discrepancy Indicator:	N
Waste Type Discrepancy Indicator:	N
Waste Density:	Not reported
Waste Density Unit of Measure Code:	Not reported
Waste Density Unit of Measure Description:	Not reported
Form Code:	Not reported
Form Code Description:	Not reported
Source Code:	Not reported
Source Code Description:	Not reported
Waste Minimization Code:	Not reported
Waste Minimization Code Description:	Not reported
Consent Number:	Not reported
EPA Waste Indicator:	Y
Federal Waste Codes:	Not reported
Quantity Haz Kg:	3047.6208
Quantity Haz Tons:	3.36
Quantity Non Haz Kg:	0
Quantity Non Haz Tons:	0
State Waste Codes:	CA-151

G36 **JASON G LAW DDS PROFESSIONAL DENTAL CORP** **RCRA NonGen / NLR** **1024793678**
WNW **2111 PARKSIDE DR. #C** **CAL000141327**
< 1/8 **FREMONT, CA 94536**
0.113 mi.
599 ft. **Site 1 of 3 in cluster G**

Relative:
Higher

Actual:
60 ft.

RCRA Listings:

Date Form Received by Agency:	19940805
Handler Name:	Jason G Law Dds Professional Dental Corp
Handler Address:	2111 Parkside Dr. #C
Handler City,State,Zip:	FREMONT, CA 94536-0000
EPA ID:	CAL000141327
Contact Name:	JASON LAW DDS
Contact Address:	2111 PARKSIDE DR # C
Contact City,State,Zip:	FREMONT, CA 94536
Contact Telephone:	510-792-1551
Contact Fax:	000-000-0000

JASON G LAW DDS PROFESSIONAL DENTAL CORP (Continued) **1024793678**

Contact Email:		LAWPEDO@GMAIL.COM
Contact Title:		Not reported
EPA Region:		09
Land Type:		Not reported
Federal Waste Generator Description:		Not a generator, verified
Non-Notifier:		Not reported
Biennial Report Cycle:		Not reported
Accessibility:		Not reported
Active Site Indicator:		Handler Activities
State District Owner:		Not reported
State District:		Not reported
Mailing Address:		2111 PARKSIDE DR # C
Mailing City,State,Zip:		FREMONT, CA 94536-0000
Owner Name:	Jason Law	
Owner Type:		Other
Operator Name:	Jason Law Dds	
Operator Type:		Other
Short-Term Generator Activity:		No
Importer Activity:		No
Mixed Waste Generator:		No
Transporter Activity:		No
Transfer Facility Activity:		No
Recycler Activity with Storage:		No
Small Quantity On-Site Burner Exemption:		No
Smelting Melting and Refining Furnace Exemption:		No
Underground Injection Control:		No
Off-Site Waste Receipt:		No
Universal Waste Indicator:		Yes
Universal Waste Destination Facility:		Yes
Federal Universal Waste:		No
Active Site State-Reg Handler:		---
Federal Facility Indicator:		Not reported
Hazardous Secondary Material Indicator:		N
Sub-Part K Indicator:		Not reported
2018 GPRA Permit Baseline:		Not on the Baseline
2018 GPRA Renewals Baseline:		Not on the Baseline
202 GPRA Corrective Action Baseline:		No
Subject to Corrective Action Universe:		No
Non-TSDFs Where RCRA CA has Been Imposed Universe:		No
Corrective Action Priority Ranking:		No NCAPS ranking
Environmental Control Indicator:		No
Institutional Control Indicator:		No
Human Exposure Controls Indicator:		N/A
Groundwater Controls Indicator:		N/A
Significant Non-Complier Universe:		No
Unaddressed Significant Non-Complier Universe:		No
Addressed Significant Non-Complier Universe:		No
Significant Non-Complier With a Compliance Schedule Universe:		No
Financial Assurance Required:		Not reported
Handler Date of Last Change:		20180905
Recognized Trader-Importer:		No
Recognized Trader-Exporter:		No
Importer of Spent Lead Acid Batteries:		No
Exporter of Spent Lead Acid Batteries:		No
Recycler Activity Without Storage:		No
Manifest Broker:		No
Sub-Part P Indicator:		No

JASON G LAW DDS PROFESSIONAL DENTAL CORP (Continued) **1024793678**

Handler - Owner Operator:

Owner/Operator Indicator:	Operator
Owner/Operator Name: JASON LAW DDS	
Legal Status:	Other
Date Became Current:	Not reported
Date Ended Current:	Not reported
Owner/Operator Address:	2111 PARKSIDE DR # C
Owner/Operator City,State,Zip:	FREMONT, CA 94536
Owner/Operator Telephone:	510-792-1551
Owner/Operator Telephone Ext:	Not reported
Owner/Operator Fax:	Not reported
Owner/Operator Email:	Not reported

Owner/Operator Indicator:	Owner
Owner/Operator Name: JASON LAW	
Legal Status:	Other
Date Became Current:	Not reported
Date Ended Current:	Not reported
Owner/Operator Address:	2111 PARKSIDE DR # C
Owner/Operator City,State,Zip:	FREMONT, CA 94536-0000
Owner/Operator Telephone:	510-792-1551
Owner/Operator Telephone Ext:	Not reported
Owner/Operator Fax:	Not reported
Owner/Operator Email:	Not reported

Historic Generators:

Receive Date:	19940805
Handler Name:	JASON G LAW DDS PROFESSIONAL DENTAL CORP
Federal Waste Generator Description:	Not a generator, verified
State District Owner:	Not reported
Large Quantity Handler of Universal Waste:	No
Recognized Trader Importer:	No
Recognized Trader Exporter:	No
Spent Lead Acid Battery Importer:	No
Spent Lead Acid Battery Exporter:	No
Current Record:	Yes
Non Storage Recycler Activity:	Not reported
Electronic Manifest Broker:	Not reported

List of NAICS Codes and Descriptions:

NAICS Code:	62121
NAICS Description:	Offices Of Dentists

Facility Has Received Notices of Violations:

Violations:	No Violations Found

Evaluation Action Summary:

Evaluations:	No Evaluations Found

G37 WNW < 1/8 0.113 mi. 599 ft. | **RANDALL I HASHIMOTO DDS** | **RCRA NonGen / NLR** | **1024827696**
2211 PARKSIDE DR STE G | **CAL000357983**
FREMONT, CA 94536

Site 2 of 3 in cluster G

Relative: Higher

Actual: 60 ft.

RCRA Listings:

Date Form Received by Agency:		20101013
Handler Name:		Randall I Hashimoto Dds
Handler Address:		2211 Parkside Dr Ste G
Handler City,State,Zip:		FREMONT, CA 94536-5388
EPA ID:		CAL000357983
Contact Name:		JAN HASHIMOTO
Contact Address:		2211 PARKSIDE DR STE G
Contact City,State,Zip:		FREMONT, CA 94536
Contact Telephone:		510-793-6954
Contact Fax:		510-793-6956
Contact Email:		RIHASHIMOTODDS@GMAIL.COM
Contact Title:		Not reported
EPA Region:		09
Land Type:		Not reported
Federal Waste Generator Description:		Not a generator, verified
Non-Notifier:		Not reported
Biennial Report Cycle:		Not reported
Accessibility:		Not reported
Active Site Indicator:		Handler Activities
State District Owner:		Not reported
State District:		Not reported
Mailing Address:		2211 PARKSIDE DR STE G
Mailing City,State,Zip:		FREMONT, CA 94536-5388
Owner Name:	Randall I Hashimoto Dds	
Owner Type:		Other
Operator Name:	Jan Hashimoto	
Operator Type:		Other
Short-Term Generator Activity:		No
Importer Activity:		No
Mixed Waste Generator:		No
Transporter Activity:		No
Transfer Facility Activity:		No
Recycler Activity with Storage:		No
Small Quantity On-Site Burner Exemption:		No
Smelting Melting and Refining Furnace Exemption:		No
Underground Injection Control:		No
Off-Site Waste Receipt:		No
Universal Waste Indicator:		Yes
Universal Waste Destination Facility:		Yes
Federal Universal Waste:		No
Active Site State-Reg Handler:		---
Federal Facility Indicator:		Not reported
Hazardous Secondary Material Indicator:		N
Sub-Part K Indicator:		Not reported
2018 GPRA Permit Baseline:		Not on the Baseline
2018 GPRA Renewals Baseline:		Not on the Baseline
202 GPRA Corrective Action Baseline:		No
Subject to Corrective Action Universe:		No
Non-TSDFs Where RCRA CA has Been Imposed Universe:		No
Corrective Action Priority Ranking:		No NCAPS ranking
Environmental Control Indicator:		No
Institutional Control Indicator:		No

RANDALL I HASHIMOTO DDS (Continued) **1024827696**

Human Exposure Controls Indicator:	N/A
Groundwater Controls Indicator:	N/A
Significant Non-Complier Universe:	No
Unaddressed Significant Non-Complier Universe:	No
Addressed Significant Non-Complier Universe:	No
Significant Non-Complier With a Compliance Schedule Universe:	No
Financial Assurance Required:	Not reported
Handler Date of Last Change:	20180905
Recognized Trader-Importer:	No
Recognized Trader-Exporter:	No
Importer of Spent Lead Acid Batteries:	No
Exporter of Spent Lead Acid Batteries:	No
Recycler Activity Without Storage:	No
Manifest Broker:	No
Sub-Part P Indicator:	No

Handler - Owner Operator:

Owner/Operator Indicator:	Owner
Owner/Operator Name: RANDALL I HASHIMOTO DDS	
Legal Status:	Other
Date Became Current:	Not reported
Date Ended Current:	Not reported
Owner/Operator Address:	2211 PARKSIDE DR STE G
Owner/Operator City,State,Zip:	FREMONT, CA 94536-5388
Owner/Operator Telephone:	510-793-6954
Owner/Operator Telephone Ext:	Not reported
Owner/Operator Fax:	Not reported
Owner/Operator Email:	Not reported

Owner/Operator Indicator:	Operator
Owner/Operator Name: JAN HASHIMOTO	
Legal Status:	Other
Date Became Current:	Not reported
Date Ended Current:	Not reported
Owner/Operator Address:	2211 PARKSIDE DR STE G
Owner/Operator City,State,Zip:	FREMONT, CA 94536
Owner/Operator Telephone:	510-793-6954
Owner/Operator Telephone Ext:	Not reported
Owner/Operator Fax:	Not reported
Owner/Operator Email:	Not reported

Historic Generators:

Receive Date:	20101013
Handler Name: RANDALL I HASHIMOTO DDS	
Federal Waste Generator Description:	Not a generator, verified
State District Owner:	Not reported
Large Quantity Handler of Universal Waste:	No
Recognized Trader Importer:	No
Recognized Trader Exporter:	No
Spent Lead Acid Battery Importer:	No
Spent Lead Acid Battery Exporter:	No
Current Record:	Yes
Non Storage Recycler Activity:	Not reported
Electronic Manifest Broker:	Not reported

RANDALL I HASHIMOTO DDS (Continued) **1024827696**

List of NAICS Codes and Descriptions:
NAICS Code: 62121
NAICS Description: Offices Of Dentists

Facility Has Received Notices of Violations:
Violations: No Violations Found

Evaluation Action Summary:
Evaluations: No Evaluations Found

G38 WNW < 1/8 0.113 mi. 599 ft. **ROGER P LUSCH DDS** **RCRA NonGen / NLR** **1024876046**
2211 PARKSIDE DR **E MANIFEST** **CAL922935975**
FREMONT, CA 94536

Site 3 of 3 in cluster G

Relative: Higher

Actual: 60 ft.

RCRA Listings:

Date Form Received by Agency:	19921019
Handler Name:	Roger P Lusch Dds
Handler Address:	2211 Parkside Dr
Handler City,State,Zip:	FREMONT, CA 94536-0000
EPA ID:	CAL922935975
Contact Name:	ROGER LUSCH
Contact Address:	2211 PARKSIDE DR STE F
Contact City,State,Zip:	FREMONT, CA 94536
Contact Telephone:	510-793-6688
Contact Fax:	510-793-1829
Contact Email:	FORELUSCH@YAHOO.COM
Contact Title:	Not reported
EPA Region:	09
Land Type:	Not reported
Federal Waste Generator Description:	Not a generator, verified
Non-Notifier:	Not reported
Biennial Report Cycle:	Not reported
Accessibility:	Not reported
Active Site Indicator:	Handler Activities
State District Owner:	Not reported
State District:	Not reported
Mailing Address:	2211 PARKSIDE DR STE F
Mailing City,State,Zip:	FREMONT, CA 94536-5388
Owner Name:	Dr Roger P Lusch
Owner Type:	Other
Operator Name:	Roger Lusch
Operator Type:	Other
Short-Term Generator Activity:	No
Importer Activity:	No
Mixed Waste Generator:	No
Transporter Activity:	No
Transfer Facility Activity:	No
Recycler Activity with Storage:	No
Small Quantity On-Site Burner Exemption:	No
Smelting Melting and Refining Furnace Exemption:	No
Underground Injection Control:	No
Off-Site Waste Receipt:	No
Universal Waste Indicator:	Yes

ROGER P LUSCH DDS (Continued) **1024876046**

Universal Waste Destination Facility:	Yes
Federal Universal Waste:	No
Active Site State-Reg Handler:	---
Federal Facility Indicator:	Not reported
Hazardous Secondary Material Indicator:	N
Sub-Part K Indicator:	Not reported
2018 GPRA Permit Baseline:	Not on the Baseline
2018 GPRA Renewals Baseline:	Not on the Baseline
202 GPRA Corrective Action Baseline:	No
Subject to Corrective Action Universe:	No
Non-TSDFs Where RCRA CA has Been Imposed Universe:	No
Corrective Action Priority Ranking:	No NCAPS ranking
Environmental Control Indicator:	No
Institutional Control Indicator:	No
Human Exposure Controls Indicator:	N/A
Groundwater Controls Indicator:	N/A
Significant Non-Complier Universe:	No
Unaddressed Significant Non-Complier Universe:	No
Addressed Significant Non-Complier Universe:	No
Significant Non-Complier With a Compliance Schedule Universe:	No
Financial Assurance Required:	Not reported
Handler Date of Last Change:	20180907
Recognized Trader-Importer:	No
Recognized Trader-Exporter:	No
Importer of Spent Lead Acid Batteries:	No
Exporter of Spent Lead Acid Batteries:	No
Recycler Activity Without Storage:	No
Manifest Broker:	No
Sub-Part P Indicator:	No

Handler - Owner Operator:

Owner/Operator Indicator:	Operator
Owner/Operator Name: ROGER LUSCH	
Legal Status:	Other
Date Became Current:	Not reported
Date Ended Current:	Not reported
Owner/Operator Address:	2211 PARKSIDE DR STE F
Owner/Operator City,State,Zip:	FREMONT, CA 94536
Owner/Operator Telephone:	510-793-6688
Owner/Operator Telephone Ext:	Not reported
Owner/Operator Fax:	Not reported
Owner/Operator Email:	Not reported

Owner/Operator Indicator:	Owner
Owner/Operator Name: DR ROGER P LUSCH	
Legal Status:	Other
Date Became Current:	Not reported
Date Ended Current:	Not reported
Owner/Operator Address:	2211 PARKSIDE DR STE F
Owner/Operator City,State,Zip:	FREMONT, CA 94536-5388
Owner/Operator Telephone:	510-793-6688
Owner/Operator Telephone Ext:	Not reported
Owner/Operator Fax:	Not reported
Owner/Operator Email:	Not reported

ROGER P LUSCH DDS (Continued) **1024876046**

Historic Generators:

Receive Date:	19921019
Handler Name:	ROGER P LUSCH DDS
Federal Waste Generator Description:	Not a generator, verified
State District Owner:	Not reported
Large Quantity Handler of Universal Waste:	No
Recognized Trader Importer:	No
Recognized Trader Exporter:	No
Spent Lead Acid Battery Importer:	No
Spent Lead Acid Battery Exporter:	No
Current Record:	Yes
Non Storage Recycler Activity:	Not reported
Electronic Manifest Broker:	Not reported

List of NAICS Codes and Descriptions:

NAICS Code:	62121
NAICS Description:	Offices Of Dentists

Facility Has Received Notices of Violations:

Violations:	No Violations Found

Evaluation Action Summary:

Evaluations:	No Evaluations Found

E MANIFEST:

Manifest Tracking Number:	001808168VES
Last Updated Date:	20220826
Shipped Date:	20220630
Received Date:	20220728
Manifest Status:	Signed
Submission Type:	DataImage5Copy
Origin Type:	Web
Generator EPA ID:	CAL922935975
Generator Name:	Roger P Lusch Dds
Generator Location Street Number:	Not reported
Generator Location Street 1:	2211 PARKSIDE DR
Generator Location Street 2:	Not reported
Generator Location City:	FREMONT
Generator Location State:	CA
Generator Location Zip:	94536-0000
Generator Mail Street Number:	Not reported
Generator Mail Street 1:	2211 PARKSIDE DR STE F
Generator Mail Street 2:	Not reported
Generator Mail City:	FREMONT
Generator Mail Zip:	94536-5388
Generator Mail State:	CA
Generator Contact Company Name:	Not reported
Designated Facility EPA ID:	AZ0000337360
Designated Facility Name:	Not reported
Designated Facility Mail Street Number:	5736
Designated Facility Mail Street 1:	Not reported
Designated Facility Mail Street 2:	W JEFFERSON ST
Designated Facility Mail City:	PHOENIX
Designated Facility Mail Zip:	85043

ROGER P LUSCH DDS (Continued) **1024876046**

Designated Facility Mail State: AZ
Designated Facility Location Street Number: 5736
Designated Facility Location Street 1: W JEFFERSON ST
Designated Facility Location Street 2: Not reported
Designated Facility Location City: PHOENIX
Designated Facility Location Zip: 85043
Designated Facility Location State: AZ
Designated Facility Contact Company Name: Veolia Es Technical Solutions
Manifest Residue Indicator: N
Rejection Indicator: N

PCB Information:
Manifest Tracking Number: 001808168VES
Waste Line Number: 1
Article or Container ID: 8103488
Bulk Identity: Not reported
Date of Removal: 20220630
Load Type: ArticleInContainer
Load Type Description: Article in Container
Waste Type: LIQUID
Weight: 5

Transporter:
Manifest Tracking Number: 001808168VES
Transporter Line Number: 1
Transporter EPA ID: NJD080631369
Transporter Name: Veolia Es Technical Solutions Corp

Manifest Tracking Number: 001808168VES
Transporter Line Number: 2
Transporter EPA ID: CAT000624247
Transporter Name: M P Environmental Svcs Inc

Manifest Tracking Number: 001808168VES
Transporter Line Number: 3
Transporter EPA ID: NJD080631369
Transporter Name: Veolia Es Technical Solutions Corp

Waste Line:
Manifest Tracking Number: 001808168VES
Waste Line Number: 1
U.S. DOT Hazardous Indicator: Y
U.S. DOT ID Number: UN2315
U.S. DOT Description: Rq Un2315, Polychlorinated Biphenyls, Liquid, 9, Pgiii
Non-Hazardous Waste Description: Not reported
Number of Containers: 1
Container Type Code: DM
Container Type Description: Metal drums, barrels, kegs
Waste Quantity: 5
Quantity Unit of Measure Code: K
Quantity Unit of Measure Description: Kilograms
Waste Quantity, in Tons: 0.0055124965
Acute Waste Quantity, in Tons: 0
Non-Acute Waste Quantity, in Tons: 0.0055124965
Waste Quantity, in Kilograms: 5
Acute Waste Quantity, in Kilograms: 0

ROGER P LUSCH DDS (Continued) **1024876046**

Non-Acute Waste Quantity, in Kilorgrams:	5
Management Method Code:	H141
Management Method Description:	STORAGE, BULKING AND/OR TRANSFER OFF SITE
Waste Residue Indicator:	N
Quantity Discrepancy Indicator:	Y
Waste Type Discrepancy Indicator:	N
Waste Density:	Not reported
Waste Density Unit of Measure Code:	Not reported
Waste Density Unit of Measure Description:	Not reported
Form Code:	Not reported
Form Code Description:	Not reported
Source Code:	Not reported
Source Code Description:	Not reported
Waste Minimization Code:	Not reported
Waste Minimization Code Description:	Not reported
Consent Number:	Not reported
EPA Waste Indicator:	N
Federal Waste Codes:	Not reported
Quantity Haz Kg:	0
Quantity Haz Tons:	0
Quantity Non Haz Kg:	5
Quantity Non Haz Tons:	0.0055124965
State Waste Codes:	CA-261

H39 **ACWD MOWRY WELLFIELD** **CERS HAZ WASTE** **S121760125**
NNW **1385 MOWRY AVE.** **CERS TANKS** **N/A**
< 1/8 **FREMONT, CA 94538** **HWTS**
0.118 mi. **CERS**
625 ft. **Site 1 of 15 in cluster H**

Relative:
Higher

Actual:
65 ft.

CERS HAZ WASTE:

Name:	ACWD MOWRY WELLFIELD
Address:	1385 MOWRY AVE.
City,State,Zip:	FREMONT, CA 94538
Site ID:	3035
CERS ID:	10167461
CERS Description:	Hazardous Waste Generator

CERS TANKS:

Name:	ACWD MOWRY WELLFIELD
Address:	1385 MOWRY AVE.
City,State,Zip:	FREMONT, CA 94538
Site ID:	3035
CERS ID:	10167461
CERS Description:	Aboveground Petroleum Storage

HWTS:

Name:	ACWD MOWRY WELLFIELD
Address:	1385 MOWRY AVE
Address 2:	Not reported
City,State,Zip:	FREMONT, CA 94538
EPA ID:	CAL000482764
Inactive Date:	Not reported
Create Date:	12/20/2023
Last Act Date:	Not reported
Mailing Name:	Not reported
Mailing Address:	PO BOX 5110

ACWD MOWRY WELLFIELD (Continued) **S121760125**

Mailing Address 2:	Not reported
Mailing City,State,Zip:	FREMONT, CA 94537
Owner Name:	ALAMEDA COUNTY WATER DISTRICT
Owner Address:	43885 S GRIMMER BLVD
Owner Address 2:	Not reported
Owner City,State,Zip:	FREMONT, CA 94538
Owner Phone:	Not reported
Owner Fax:	Not reported
Contact Name:	MIKE WICKHAM
Contact Address:	PO BOX 5110
Contact Address 2:	Not reported
City,State,Zip:	FREMONT, CA 94537
Contact Phone:	Not reported
Contact Fax:	Not reported
Facility Status:	Active
Facility Type:	Permanent
Category:	State
Latitude:	37.561972660000002
Longitude:	-121.97880687

Name:	ALAMEDA COUNTY WATER DISTRICT
Address:	1385 MOWRY AVE
Address 2:	Not reported
City,State,Zip:	FREMONT, CA 94538
EPA ID:	CAP000321497
Inactive Date:	Not reported
Create Date:	08/18/2022
Last Act Date:	Not reported
Mailing Name:	Not reported
Mailing Address:	PO BOX 5110
Mailing Address 2:	Not reported
Mailing City,State,Zip:	FREMONT, CA 945375110
Owner Name:	ALAMEDA COUNTY WATER DISTRICT
Owner Address:	PO BOX 5110
Owner Address 2:	Not reported
Owner City,State,Zip:	FREMONT, CA 945375110
Owner Phone:	Not reported
Owner Fax:	Not reported
Contact Name:	THOMAS SPANKOWSKI
Contact Address:	43885 S GRIMMER BLVD
Contact Address 2:	Not reported
City,State,Zip:	FREMONT, CA 94538
Contact Phone:	Not reported
Contact Fax:	Not reported
Facility Status:	Inactive
Facility Type:	Temporary
Category:	Federal
Latitude:	37.561972699999998
Longitude:	-121.97880678999999

CERS:

Name:	ACWD MOWRY WELLFIELD
Address:	1385 MOWRY AVE.
City,State,Zip:	FREMONT, CA 94538
Site ID:	3035
CERS ID:	10167461
CERS Description:	Chemical Storage Facilities

ACWD MOWRY WELLFIELD (Continued) **S121760125**

Violations:

Site ID:	3035
Site Name:	Acwd Mowry Wellfield
Violation Date:	10-08-2019
Citation:	HSC 6.67 25270.4.5(a) - California Health and Safety Code, Chapter 6.67, Section(s) 25270.4.5(a)
Violation Description:	Failure to organize the SPCC Plan so that portions describing procedures to be used when a discharge occurs will be readily usable in an emergency, unless facility submitted a Facility Response Plan.
Violation Notes:	Returned to compliance on 11/12/2019. Update FFD contact phone # on Table 6, page 8. Also, update oil discharge predictions to include small, more realistic filling release outside from hose/connection failure and piping failure inside from SW pipe connection.
Violation Division:	Fremont City Fire Department
Violation Program:	APSA
Violation Source:	CERS,

Site ID:	3035
Site Name:	Acwd Mowry Wellfield
Violation Date:	10-08-2019
Citation:	HSC 6.67 25270.4.5(a) - California Health and Safety Code, Chapter 6.67, Section(s) 25270.4.5(a)
Violation Description:	Failure to address in the SPCC Plan countermeasures for discharge discovery, response, and cleanup (both facility s and contractor s resources).
Violation Notes:	Returned to compliance on 11/12/2019. Describe function of VR System, 24 hour monitoring, what are the response times and by who?
Violation Division:	Fremont City Fire Department
Violation Program:	APSA
Violation Source:	CERS,

Site ID:	3035
Site Name:	Acwd Mowry Wellfield
Violation Date:	10-03-2024
Citation:	HSC 6.67 Multiple - California Health and Safety Code, Chapter 6.67, Section(s) Multiple
Violation Description:	APSA Program - Operations/Maintenance - General
Violation Notes:	Returned to compliance on 10/24/2024. Repair the tank top piping sump lid, to ensure it closes and seals over sump and prevents the intrusion and accumulation of water.
Violation Division:	Fremont City Fire Department
Violation Program:	APSA
Violation Source:	CERS,

Site ID:	3035
Site Name:	Acwd Mowry Wellfield
Violation Date:	10-03-2024
Citation:	HSC 6.67 25270.4.5(a) - California Health and Safety Code, Chapter 6.67, Section(s) 25270.4.5(a)
Violation Description:	Failure to include in the SPCC Plan, when required, a discussion of aboveground piping, buried piping, piping inspections, or vehicle warnings.
Violation Notes:	Returned to compliance on 10/24/2024. Remove rags and absorbent towels from all piping secondary containment to ensure a release is not impeded and allows for the earliest detection.
Violation Division:	Fremont City Fire Department
Violation Program:	APSA

ACWD MOWRY WELLFIELD (Continued) **S121760125**

Violation Source:	CERS,
Site ID:	3035
Site Name:	Acwd Mowry Wellfield
Violation Date:	10-08-2019
Citation:	HSC 6.67 25270.4.5(a) - California Health and Safety Code, Chapter 6.67, Section(s) 25270.4.5(a)
Violation Description:	Failure to cap or blank-flange the terminal connection at the transfer point and mark it as to origin when piping is not in service or is in standby service for an extended time.
Violation Notes:	Returned to compliance on 11/12/2019. Protect all DW Fiberglass pipe outside by painting it with a UV protective coating and label Supply, return and vent every 20 feet or change of direction. Also, remove test boot on DW lines inside to ensure proper communication.
Violation Division:	Fremont City Fire Department
Violation Program:	APSA
Violation Source:	CERS,
Site ID:	3035
Site Name:	Acwd Mowry Wellfield
Violation Date:	10-08-2019
Citation:	HSC 6.67 25270.4.5(a) - California Health and Safety Code, Chapter 6.67, Section(s) 25270.4.5(a)
Violation Description:	Failure to ensure the following before allowing drainage of uncontaminated rainwater from diked area into a storm drain or discharge of an effluent into an open watercourse, lake, or pond, bypassing the facility treatment system: 1. Keep bypass valve normally sealed closed. 2. Inspect the retained rainwater 3. Open and reseal bypass valves under responsible supervision.
Violation Notes:	Returned to compliance on 11/12/2019. Improve discussion of valve system outside and how it correlates to fueling. Describe the fueling procedure in detail.
Violation Division:	Fremont City Fire Department
Violation Program:	APSA
Violation Source:	CERS,
Site ID:	3035
Site Name:	Acwd Mowry Wellfield
Violation Date:	10-08-2019
Citation:	HSC 6.67 25270.4.5(a) - California Health and Safety Code, Chapter 6.67, Section(s) 25270.4.5(a)
Violation Description:	Failure to discuss in the SPCC Plan procedures to test or inspect each aboveground container for integrity in accordance with industry standards: 1. On a regular schedule. 2. After material repairs are made. 3. By qualified personnel. 4. The frequency and type of testing and inspections based on container size, configuration, and design.
Violation Notes:	Returned to compliance on 11/12/2019. Update to include the following: Annually what is inspected and tested, sensor locations, sensor types, sensor function, DW piping systems, overfill, overspill systems and settings
Violation Division:	Fremont City Fire Department
Violation Program:	APSA
Violation Source:	CERS,
Site ID:	3035
Site Name:	Acwd Mowry Wellfield
Violation Date:	10-08-2019

ACWD MOWRY WELLFIELD (Continued) **S121760125**

Citation:	HSC 6.67 25270.4.5(a) - California Health and Safety Code, Chapter 6.67, Section(s) 25270.4.5(a)
Violation Description:	Failure to comply with one or more of the following requirements: 1. Have record of inspections and tests, including integrity tests, signed by the appropriate supervisor or inspector. 2. Keep written procedures and records of inspections and tests, including integrity tests, for at least three years. 3. Keep comparison records.
Violation Notes:	Returned to compliance on 11/12/2019. Provide copies of last three years tank, sensor, overfill and ESO testing inspection by a 3rd party.Provide copy of last secondary containment test for tanks and piping.
Violation Division:	Fremont City Fire Department
Violation Program:	APSA
Violation Source:	CERS,
Site ID:	3035
Site Name:	Acwd Mowry Wellfield
Violation Date:	10-08-2019
Citation:	HSC 6.67 25270.4.5(a) - California Health and Safety Code, Chapter 6.67, Section(s) 25270.4.5(a)
Violation Description:	Failure to ensure that tanks are inspected and tested by an appropriately qualified person in accordance with industry standards.
Violation Notes:	Returned to compliance on 11/12/2019. Notify FFD of annual testing, submit annual results and triennial secondary testing results.
Violation Division:	Fremont City Fire Department
Violation Program:	APSA
Violation Source:	CERS,
Site ID:	3035
Site Name:	Acwd Mowry Wellfield
Violation Date:	10-08-2019
Citation:	HSC 6.67 25270.4.5(a) - California Health and Safety Code, Chapter 6.67, Section(s) 25270.4.5(a)
Violation Description:	Failure to adequately describe in the SPCC Plan, overfill prevention methods, including a description of the devices or systems in place for each container to prevent overfills.
Violation Notes:	Returned to compliance on 11/12/2019. Describe different systems in both tanks, setting and how they are tested.
Violation Division:	Fremont City Fire Department
Violation Program:	APSA
Violation Source:	CERS,
Site ID:	3035
Site Name:	Acwd Mowry Wellfield
Violation Date:	10-08-2019
Citation:	HSC 6.67 25270.4.5(a) - California Health and Safety Code, Chapter 6.67, Section(s) 25270.4.5(a)
Violation Description:	Failure to regularly test liquid level sensing devices to ensure proper operation.
Violation Notes:	Returned to compliance on 11/12/2019. Update to include the following: Annually what is inspected and tested, sensor locations, sensor types, sensor function, DW piping systems, overfill, overspill systems and settings
Violation Division:	Fremont City Fire Department
Violation Program:	APSA
Violation Source:	CERS,

ACWD MOWRY WELLFIELD (Continued) **S121760125**

Site ID: 3035
Site Name: Acwd Mowry Wellfield
Violation Date: 04-20-2016
Citation: HSC 6.67 25270.4.5(a) - California Health and Safety Code, Chapter 6.67, Section(s) 25270.4.5(a)
Violation Description: Failure to maintain SPCC plan onsite (applies if facility is manned at least four (4) hours per day).
Violation Notes: Returned to compliance on 05/25/2016.
Violation Division: Fremont City Fire Department
Violation Program: APSA
Violation Source: CERS,

Evaluation:
Eval General Type: Compliance Evaluation Inspection
Eval Date: 04-20-2016
Violations Found: Yes
Eval Type: Routine done by local agency
Eval Notes: Not reported
Eval Division: Fremont City Fire Department
Eval Program: APSA
Eval Source: CERS,

Eval General Type: Compliance Evaluation Inspection
Eval Date: 10-03-2024
Violations Found: Yes
Eval Type: Routine done by local agency
Eval Notes: Routine Inspection for CUPA permit and two (2) minor violations cited.
Eval Division: Fremont City Fire Department
Eval Program: APSA
Eval Source: CERS,

Eval General Type: Other/Unknown
Eval Date: 11-12-2019
Violations Found: No
Eval Type: Other, not routine, done by local agency
Eval Notes: This is a follow-up inspection to the routine inspection conducted on October 8, 2019 and all APSA violations have been corrected
Eval Division: Fremont City Fire Department
Eval Program: APSA
Eval Source: CERS,

Eval General Type: Other/Unknown
Eval Date: 11-13-2024
Violations Found: No
Eval Type: Other, not routine, done by local agency
Eval Notes: Other Inspection for CUPA permit. All violations have been corrected.
Eval Division: Fremont City Fire Department
Eval Program: APSA
Eval Source: CERS,

Eval General Type: Compliance Evaluation Inspection
Eval Date: 10-03-2024
Violations Found: No
Eval Type: Routine done by local agency
Eval Notes: Routine Inspection for CUPA permit and no violations cited for this Program.
Eval Division: Fremont City Fire Department

ACWD MOWRY WELLFIELD (Continued) **S121760125**

Eval Program: HMRRP
Eval Source: CERS,

Eval General Type: Compliance Evaluation Inspection
Eval Date: 04-20-2016
Violations Found: No
Eval Type: Routine done by local agency
Eval Notes: Not reported
Eval Division: Fremont City Fire Department
Eval Program: HMRRP
Eval Source: CERS,

Eval General Type: Compliance Evaluation Inspection
Eval Date: 05-25-2016
Violations Found: No
Eval Type: Routine done by local agency
Eval Notes: Not reported
Eval Division: Fremont City Fire Department
Eval Program: HMRRP
Eval Source: CERS,

Eval General Type: Compliance Evaluation Inspection
Eval Date: 05-25-2016
Violations Found: No
Eval Type: Routine done by local agency
Eval Notes: Not reported
Eval Division: Fremont City Fire Department
Eval Program: APSA
Eval Source: CERS,

Eval General Type: Compliance Evaluation Inspection
Eval Date: 10-08-2019
Violations Found: No
Eval Type: Routine done by local agency
Eval Notes: Initial Inspection
Eval Division: Fremont City Fire Department
Eval Program: HMRRP
Eval Source: CERS,

Eval General Type: Compliance Evaluation Inspection
Eval Date: 10-08-2019
Violations Found: Yes
Eval Type: Routine done by local agency
Eval Notes: Initial Inspection
Eval Division: Fremont City Fire Department
Eval Program: APSA
Eval Source: CERS,

Affiliation:
Affiliation Type Desc: Document Preparer
Entity Name: Johanna Sayo
Entity Title: Not reported
Affiliation Address: Not reported
Affiliation City: Not reported
Affiliation State: Not reported
Affiliation Country: Not reported
Affiliation Zip: Not reported

ACWD MOWRY WELLFIELD (Continued) **S121760125**

Affiliation Phone:	,
Affiliation Type Desc:	Facility Mailing Address
Entity Name:	Mailing Address
Entity Title:	Not reported
Affiliation Address:	PO BOX 5110
Affiliation City:	Fremont
Affiliation State:	CA
Affiliation Country:	Not reported
Affiliation Zip:	94537
Affiliation Phone:	,
Affiliation Type Desc:	Operator
Entity Name:	Alameda County Water District (ACWD)
Entity Title:	Not reported
Affiliation Address:	Not reported
Affiliation City:	Not reported
Affiliation State:	Not reported
Affiliation Country:	Not reported
Affiliation Zip:	Not reported
Affiliation Phone:	(510) 668-4200,
Affiliation Type Desc:	Identification Signer
Entity Name:	Johanna Sayo
Entity Title:	Environmental Specialist
Affiliation Address:	Not reported
Affiliation City:	Not reported
Affiliation State:	Not reported
Affiliation Country:	Not reported
Affiliation Zip:	Not reported
Affiliation Phone:	,
Affiliation Type Desc:	Legal Owner
Entity Name:	Alameda County Water District
Entity Title:	Not reported
Affiliation Address:	PO BOX 5110
Affiliation City:	Fremont
Affiliation State:	CA
Affiliation Country:	United States
Affiliation Zip:	94537
Affiliation Phone:	(510) 668-4200,
Affiliation Type Desc:	Environmental Contact
Entity Name:	Johanna Sayo
Entity Title:	Not reported
Affiliation Address:	PO BOX 5110
Affiliation City:	Fremont
Affiliation State:	CA
Affiliation Country:	Not reported
Affiliation Zip:	94537
Affiliation Phone:	,
Affiliation Type Desc:	Parent Corporation
Entity Name:	Acwd Mowry Wellfield
Entity Title:	Not reported
Affiliation Address:	Not reported
Affiliation City:	Not reported

ACWD MOWRY WELLFIELD (Continued) **S121760125**

Affiliation State:	Not reported
Affiliation Country:	Not reported
Affiliation Zip:	Not reported
Affiliation Phone:	,
Affiliation Type Desc:	Property Owner
Entity Name:	Alameda County Water District
Entity Title:	Not reported
Affiliation Address:	PO BOX 5110
Affiliation City:	Fremont
Affiliation State:	CA
Affiliation Country:	United States
Affiliation Zip:	94537
Affiliation Phone:	(510) 668-4200,
Affiliation Type Desc:	CUPA District
Entity Name:	Fremont City Fire Department
Entity Title:	Not reported
Affiliation Address:	P.O. Box 5006
Affiliation City:	Fremont
Affiliation State:	CA
Affiliation Country:	Not reported
Affiliation Zip:	94537-5006
Affiliation Phone:	(510) 494-4279,

H40 **ALAMEDA COUNTY WATER DISTRICT** **RCRA NonGen / NLR** **1026723900**
NNW **1385 MOWRY AVE** **E MANIFEST** **CAL000482764**
< 1/8 **FREMONT, CA 94538**
0.118 mi.
625 ft. **Site 2 of 15 in cluster H**

Relative:
Higher

Actual:
65 ft.

RCRA Listings:

Date Form Received by Agency:	20220223
Handler Name:	Acwd Mowry Wellfield
Handler Address:	Mowry Ave
Handler City,State,Zip:	FREMONT, CA 94538
EPA ID:	CAP000321497
Contact Name:	MIKE WICKHAM
Contact Address:	P.O. BOX 5110
Contact City,State,Zip:	FREMONT, CA 94537
Contact Telephone:	510-668-6516
Contact Fax:	Not reported
Contact Email:	MIKE.WICKHAM@ACWD.COM
Contact Title:	Not reported
EPA Region:	09
Land Type:	District
Federal Waste Generator Description:	Not a generator, verified
Non-Notifier:	Not reported
Biennial Report Cycle:	2021
Accessibility:	Not reported
Active Site Indicator:	Not reported
State District Owner:	Not reported
State District:	Not reported
Mailing Address:	P.O. BOX 5110
Mailing City,State,Zip:	FREMONT, CA 94537
Owner Name:	Alameda County Water District
Owner Type:	District

ALAMEDA COUNTY WATER DISTRICT (Continued) **1026723900**

Operator Name:	Alameda County Water District
Operator Type:	District
Short-Term Generator Activity:	Yes
Importer Activity:	No
Mixed Waste Generator:	No
Transporter Activity:	No
Transfer Facility Activity:	No
Recycler Activity with Storage:	No
Small Quantity On-Site Burner Exemption:	No
Smelting Melting and Refining Furnace Exemption:	No
Underground Injection Control:	No
Off-Site Waste Receipt:	No
Universal Waste Indicator:	No
Universal Waste Destination Facility:	No
Federal Universal Waste:	No
Active Site State-Reg Handler:	---
Federal Facility Indicator:	Not reported
Hazardous Secondary Material Indicator:	N
Sub-Part K Indicator:	Not reported
2018 GPRA Permit Baseline:	Not on the Baseline
2018 GPRA Renewals Baseline:	Not on the Baseline
202 GPRA Corrective Action Baseline:	No
Subject to Corrective Action Universe:	No
Non-TSDFs Where RCRA CA has Been Imposed Universe:	No
Corrective Action Priority Ranking:	No NCAPS ranking
Environmental Control Indicator:	No
Institutional Control Indicator:	No
Human Exposure Controls Indicator:	N/A
Groundwater Controls Indicator:	N/A
Significant Non-Complier Universe:	No
Unaddressed Significant Non-Complier Universe:	No
Addressed Significant Non-Complier Universe:	No
Significant Non-Complier With a Compliance Schedule Universe:	No
Financial Assurance Required:	Not reported
Handler Date of Last Change:	20220404
Recognized Trader-Importer:	No
Recognized Trader-Exporter:	No
Importer of Spent Lead Acid Batteries:	No
Exporter of Spent Lead Acid Batteries:	No
Recycler Activity Without Storage:	No
Manifest Broker:	No
Sub-Part P Indicator:	No

Biennial: List of Years
Year: 2021

Click Here for Biennial Reporting System Data:

Hazardous Waste Summary:
Waste Code: D001
Waste Description: Ignitable Waste

Handler - Owner Operator:
Owner/Operator Indicator: Owner
Owner/Operator Name: ALAMEDA COUNTY WATER DISTRICT
Legal Status: District

ALAMEDA COUNTY WATER DISTRICT (Continued) **1026723900**

Date Became Current:	Not reported
Date Ended Current:	Not reported
Owner/Operator Address:	5110 PO BOX
Owner/Operator City,State,Zip:	FREMONT, CA 94537
Owner/Operator Telephone:	Not reported
Owner/Operator Telephone Ext:	Not reported
Owner/Operator Fax:	Not reported
Owner/Operator Email:	Not reported

Owner/Operator Indicator:	Owner
Owner/Operator Name:	ALAMEDA COUNTY WATER DISTRICT
Legal Status:	District
Date Became Current:	19970101
Date Ended Current:	Not reported
Owner/Operator Address:	P.O. BOX 5110
Owner/Operator City,State,Zip:	FREMONT, CA 94537
Owner/Operator Telephone:	510-668-4200
Owner/Operator Telephone Ext:	Not reported
Owner/Operator Fax:	Not reported
Owner/Operator Email:	ENV.COMPLIANCE@ACWD.COM

Owner/Operator Indicator:	Operator
Owner/Operator Name:	ALAMEDA COUNTY WATER DISTRICT
Legal Status:	District
Date Became Current:	Not reported
Date Ended Current:	Not reported
Owner/Operator Address:	5110 PO BOX
Owner/Operator City,State,Zip:	FREMONT, CA 94537
Owner/Operator Telephone:	Not reported
Owner/Operator Telephone Ext:	Not reported
Owner/Operator Fax:	Not reported
Owner/Operator Email:	Not reported

Owner/Operator Indicator:	Operator
Owner/Operator Name:	ALAMEDA COUNTY WATER DISTRICT
Legal Status:	District
Date Became Current:	19970101
Date Ended Current:	Not reported
Owner/Operator Address:	P.O. BOX 5110
Owner/Operator City,State,Zip:	FREMONT, CA 94537
Owner/Operator Telephone:	510-668-4200
Owner/Operator Telephone Ext:	Not reported
Owner/Operator Fax:	Not reported
Owner/Operator Email:	ENV.COMPLIANCE@ACWD.COM

Historic Generators:

Receive Date:	20220223
Handler Name:	ACWD MOWRY WELLFIELD
Federal Waste Generator Description:	Not a generator, verified
State District Owner:	Not reported
Large Quantity Handler of Universal Waste:	No
Recognized Trader Importer:	No
Recognized Trader Exporter:	No
Spent Lead Acid Battery Importer:	No
Spent Lead Acid Battery Exporter:	No
Current Record:	Yes
Non Storage Recycler Activity:	No

ALAMEDA COUNTY WATER DISTRICT (Continued) **1026723900**

Electronic Manifest Broker:	No
Receive Date:	20210318
Handler Name: MOWRY WELLFIELD	
Federal Waste Generator Description:	Small Quantity Generator
State District Owner:	Not reported
Large Quantity Handler of Universal Waste:	No
Recognized Trader Importer:	No
Recognized Trader Exporter:	No
Spent Lead Acid Battery Importer:	No
Spent Lead Acid Battery Exporter:	No
Current Record:	No
Non Storage Recycler Activity:	No
Electronic Manifest Broker:	No

List of NAICS Codes and Descriptions:

NAICS Code:	221310
NAICS Description:	Water Supply And Irrigation Systems

Facility Has Received Notices of Violations:

Violations:	No Violations Found

Evaluation Action Summary:

Evaluations:	No Evaluations Found

E MANIFEST:

Manifest Tracking Number:	025940149JJK
Last Updated Date:	20240924
Shipped Date:	20240619
Received Date:	20240716
Manifest Status:	Signed
Submission Type:	DataImage5Copy
Origin Type:	Service
Generator EPA ID:	CAL000482764
Generator Name:	Alameda County Water District
Generator Location Street Number:	Not reported
Generator Location Street 1:	1385 MOWRY AVE
Generator Location Street 2:	Not reported
Generator Location City:	FREMONT
Generator Location State:	CA
Generator Location Zip:	94538
Generator Mail Street Number:	Not reported
Generator Mail Street 1:	PO BOX 5110
Generator Mail Street 2:	Not reported
Generator Mail City:	FREMONT
Generator Mail Zip:	94538
Generator Mail State:	CA
Generator Contact Company Name:	Not reported
Designated Facility EPA ID:	CAD982444481
Designated Facility Name:	Hazmat Tsdf Inc
Designated Facility Mail Street Number:	180
Designated Facility Mail Street 1:	Not reported
Designated Facility Mail Street 2:	WEST MONTE AVENUE
Designated Facility Mail City:	RIALTO

ALAMEDA COUNTY WATER DISTRICT (Continued) **1026723900**

Designated Facility Mail Zip:	92316
Designated Facility Mail State:	CA
Designated Facility Location Street Number:	180
Designated Facility Location Street 1:	WEST MONTE AVENUE
Designated Facility Location Street 2:	Not reported
Designated Facility Location City:	RIALTO
Designated Facility Location Zip:	92316
Designated Facility Location State:	CA
Designated Facility Contact Company Name:	Not reported
Manifest Residue Indicator:	N
Rejection Indicator:	N

Manifest Tracking Number:	025940149JJK
Last Updated Date:	20240924
Shipped Date:	20240619
Received Date:	20240716
Manifest Status:	Signed
Submission Type:	DataImage5Copy
Origin Type:	Service
Generator EPA ID:	CAL000482764
Generator Name:	Alameda County Water District
Generator Location Street Number:	Not reported
Generator Location Street 1:	1385 MOWRY AVE
Generator Location Street 2:	Not reported
Generator Location City:	FREMONT
Generator Location State:	CA
Generator Location Zip:	94538
Generator Mail Street Number:	Not reported
Generator Mail Street 1:	PO BOX 5110
Generator Mail Street 2:	Not reported
Generator Mail City:	FREMONT
Generator Mail Zip:	94538
Generator Mail State:	CA
Generator Contact Company Name:	Not reported
Designated Facility EPA ID:	CAD982444481
Designated Facility Name:	Hazmat Tsdf Inc
Designated Facility Mail Street Number:	180
Designated Facility Mail Street 1:	Not reported
Designated Facility Mail Street 2:	WEST MONTE AVENUE
Designated Facility Mail City:	RIALTO
Designated Facility Mail Zip:	92316
Designated Facility Mail State:	CA
Designated Facility Location Street Number:	180
Designated Facility Location Street 1:	WEST MONTE AVENUE
Designated Facility Location Street 2:	Not reported
Designated Facility Location City:	RIALTO
Designated Facility Location Zip:	92316
Designated Facility Location State:	CA
Designated Facility Contact Company Name:	Not reported
Manifest Residue Indicator:	N
Rejection Indicator:	N

Manifest Tracking Number:	022973999JJK
Last Updated Date:	20240208
Shipped Date:	20231102
Received Date:	20231103
Manifest Status:	Corrected

ALAMEDA COUNTY WATER DISTRICT (Continued) **1026723900**

Submission Type:	DataImage5Copy
Origin Type:	Service
Generator EPA ID:	CAL000482764
Generator Name:	Acwd Mowry Wellfield
Generator Location Street Number:	Not reported
Generator Location Street 1:	1385 MOWRY AVE
Generator Location Street 2:	Not reported
Generator Location City:	FREMONT
Generator Location State:	CA
Generator Location Zip:	94538
Generator Mail Street Number:	Not reported
Generator Mail Street 1:	PO BOX 5110
Generator Mail Street 2:	Not reported
Generator Mail City:	FREMONT
Generator Mail Zip:	94537
Generator Mail State:	CA
Generator Contact Company Name:	Not reported
Designated Facility EPA ID:	CAT080013352
Designated Facility Name:	World Oil Recycling
Designated Facility Mail Street Number:	2000
Designated Facility Mail Street 1:	CA90222 CA037US 2000
Designated Facility Mail Street 2:	N. ALAMEDA STREET
Designated Facility Mail City:	COMPTON
Designated Facility Mail Zip:	90222
Designated Facility Mail State:	CA
Designated Facility Location Street Number:	2000
Designated Facility Location Street 1:	N. ALAMEDA STREET
Designated Facility Location Street 2:	Not reported
Designated Facility Location City:	COMPTON
Designated Facility Location Zip:	90222-0000
Designated Facility Location State:	CA
Designated Facility Contact Company Name:	Not reported
Manifest Residue Indicator:	N
Rejection Indicator:	N

Manifest Tracking Number:	021979529JJK
Last Updated Date:	20210716
Shipped Date:	20210609
Received Date:	20210630
Manifest Status:	Signed
Submission Type:	DataImage5Copy
Origin Type:	Service
Generator EPA ID:	CAP000321497
Generator Name:	Alameda County Water District
Generator Location Street Number:	Not reported
Generator Location Street 1:	1385 MOWRY AVE
Generator Location Street 2:	Not reported
Generator Location City:	FREMONT
Generator Location State:	CA
Generator Location Zip:	94538
Generator Mail Street Number:	Not reported
Generator Mail Street 1:	43885 S. Grimmer Blvd
Generator Mail Street 2:	Not reported
Generator Mail City:	Fremont
Generator Mail Zip:	94538
Generator Mail State:	CA
Generator Contact Company Name:	Not reported

ALAMEDA COUNTY WATER DISTRICT (Continued) **1026723900**

Designated Facility EPA ID:	CAD982444481
Designated Facility Name:	Hazmat Tsdf Inc, Former Filter Recycling Services Inc
Designated Facility Mail Street Number:	180
Designated Facility Mail Street 1:	Not reported
Designated Facility Mail Street 2:	WEST MONTE AVENUE
Designated Facility Mail City:	RIALTO
Designated Facility Mail Zip:	92316
Designated Facility Mail State:	CA
Designated Facility Location Street Number:	180
Designated Facility Location Street 1:	WEST MONTE AVENUE
Designated Facility Location Street 2:	Not reported
Designated Facility Location City:	RIALTO
Designated Facility Location Zip:	92316
Designated Facility Location State:	CA
Designated Facility Contact Company Name:	Not reported
Manifest Residue Indicator:	N
Rejection Indicator:	N

Manifest Tracking Number:	021979529JJK
Last Updated Date:	20210716
Shipped Date:	20210609
Received Date:	20210630
Manifest Status:	Signed
Submission Type:	DataImage5Copy
Origin Type:	Service
Generator EPA ID:	CAP000321497
Generator Name:	Alameda County Water District
Generator Location Street Number:	Not reported
Generator Location Street 1:	1385 MOWRY AVE
Generator Location Street 2:	Not reported
Generator Location City:	FREMONT
Generator Location State:	CA
Generator Location Zip:	94538
Generator Mail Street Number:	Not reported
Generator Mail Street 1:	43885 S. Grimmer Blvd
Generator Mail Street 2:	Not reported
Generator Mail City:	Fremont
Generator Mail Zip:	94538
Generator Mail State:	CA
Generator Contact Company Name:	Not reported
Designated Facility EPA ID:	CAD982444481
Designated Facility Name:	Hazmat Tsdf Inc, Former Filter Recycling Services Inc
Designated Facility Mail Street Number:	180
Designated Facility Mail Street 1:	Not reported
Designated Facility Mail Street 2:	WEST MONTE AVENUE
Designated Facility Mail City:	RIALTO
Designated Facility Mail Zip:	92316
Designated Facility Mail State:	CA
Designated Facility Location Street Number:	180
Designated Facility Location Street 1:	WEST MONTE AVENUE
Designated Facility Location Street 2:	Not reported
Designated Facility Location City:	RIALTO
Designated Facility Location Zip:	92316
Designated Facility Location State:	CA
Designated Facility Contact Company Name:	Not reported
Manifest Residue Indicator:	N
Rejection Indicator:	N

ALAMEDA COUNTY WATER DISTRICT (Continued) **1026723900**

Transporter:

Manifest Tracking Number:	021979529JJK
Transporter Line Number:	1
Transporter EPA ID:	CAR000217513
Transporter Name:	Environmental Logistics Inc

Waste Line:

Manifest Tracking Number:	021979529JJK
Waste Line Number:	1
U.S. DOT Hazardous Indicator:	N
U.S. DOT ID Number:	Not reported
U.S. DOT Description:	Not reported
Non-Hazardous Waste Description:	Na1993, Combustible Liquid, N.O.S., (Diesel & Water), Pgiii
Number of Containers:	1
Container Type Code:	DF
Container Type Description:	Fiberboard or plastic drums, barrels, kegs
Waste Quantity:	55
Quantity Unit of Measure Code:	G
Quantity Unit of Measure Description:	Gallons
Waste Quantity, in Tons:	0.2293578
Acute Waste Quantity, in Tons:	0
Non-Acute Waste Quantity, in Tons:	0.2293578
Waste Quantity, in Kilograms:	208.03441
Acute Waste Quantity, in Kilograms:	0
Non-Acute Waste Quantity, in Kilorgrams:	208.03441
Management Method Code:	H141
Management Method Description:	STORAGE, BULKING AND/OR TRANSFER OFF SITE
Waste Residue Indicator:	N
Quantity Discrepancy Indicator:	N
Waste Type Discrepancy Indicator:	N
Waste Density:	Not reported
Waste Density Unit of Measure Code:	Not reported
Waste Density Unit of Measure Description:	Not reported
Form Code:	Not reported
Form Code Description:	Not reported
Source Code:	Not reported
Source Code Description:	Not reported
Waste Minimization Code:	Not reported
Waste Minimization Code Description:	Not reported
Consent Number:	Not reported
EPA Waste Indicator:	N
Federal Waste Codes:	Not reported
Quantity Haz Kg:	0
Quantity Haz Tons:	0
Quantity Non Haz Kg:	208.03441
Quantity Non Haz Tons:	0.2293578
State Waste Codes:	CA-343

H41 NNW < 1/8 0.118 mi. 625 ft. | **MOWRY WELLFIELD**
1385 MOWRY AVE
FREMONT, CA | **AST** | **A100184434**
N/A

Site 3 of 15 in cluster H

Relative: Higher

Actual: 65 ft.

AST:

Name:	MOWRY WELLFIELD
Address:	1385 MOWRY AVE
City/Zip:	FREMONT,
Certified Unified Program Agencies:	Fremont
Owner:	ALAMEDA COUNTY WATER DISTRICT
Total Gallons:	9,575
CERSID:	Not reported
Facility ID:	Not reported
Business Name:	Not reported
Phone:	Not reported
Fax:	Not reported
Mailing Address:	Not reported
Mailing Address City:	Not reported
Mailing Address State:	Not reported
Mailing Address Zip Code:	Not reported
Operator Name:	Not reported
Operator Phone:	Not reported
Owner Phone:	Not reported
Owner Mail Address:	Not reported
Owner State:	Not reported
Owner Zip Code:	Not reported
Owner Country:	Not reported
Property Owner Name:	Not reported
Property Owner Phone:	Not reported
Property Owner Mailing Address:	Not reported
Property Owner City:	Not reported
Property Owner Stat :	Not reported
Property Owner Zip Code:	Not reported
Property Owner Country:	Not reported
EPAID:	Not reported

H42 NNW < 1/8 0.118 mi. 625 ft. | **ALAMEDA COUNTY WATER DISTRICT**
1385 MOWRY AVENUE
FREMONT, CA 94538 | **FINDS**
E MANIFEST | **1011985195**
N/A

Site 4 of 15 in cluster H

Relative: Higher

Actual: 65 ft.

FINDS:

Registry ID: 110071748049

Click Here for FRS Facility Detail Report:

Environmental Interest/Information System:

Registry ID: 110071051966

Click Here for FRS Facility Detail Report:

Environmental Interest/Information System:

All generators and treatment, storage, and disposal (TSD) facilities who handle hazardous waste are required to report to the EPA Administrator at least once every two years. The data collected is used to create the National Biennial Resource Conservation and Recovery Act (RCRA) Hazardous Waste Report. This data is processed within the RCRA Information (RCRAInfo) database

ALAMEDA COUNTY WATER DISTRICT (Continued) **1011985195**

The Resource Conservation and Recovery Act Information System (RCRAInfo) is EPA's comprehensive information system in support of the Resource Conservation and Recovery Act (RCRA) of 1976 and the Hazardous and Solid Waste Amendments (HSWA) of 1984. It tracks many types of information about generators, transporters, treaters, storers, and disposers of hazardous waste.

Registry ID: 110037974341

Click Here for FRS Facility Detail Report:

Environmental Interest/Information System:

The California Environmental Reporting System (CERS) is a statewide web-based user and information exchange system to support over 140,000 regulated businesses and over 130 local agencies in electronically collecting and reporting significant hazardous materials, hazardous waste and compliance and enforcement data as mandated by California law. Under oversight by Cal/EPA, certified local governing agencies (Unified Program Agencies - UPAs) consolidate, coordinate and provide consistent regulatory activities for six state and federal environmental programs.

THE EMISSION INVENTORY SYSTEM (EIS) MAINTAINS AN INVENTORY OF LARGE STATIONARY SOURCES AND VOLUNTARILY-REPORTED SMALLER SOURCES OF AIR POINT POLLUTANT EMITTERS. IT CONTAINS INFORMATION ABOUT FACILITY SITES AND THEIR PHYSICAL LOCATION, EMISSIONS UNITS, EMISSIONS PROCESSES, RELEASE POINTS, CONTROL APPROACHES, AND REGULATIONS. FACILITY INVENTORY DATA ARE KEPT SEPARATE FROM THE EMISSIONS DATA AND HAVE STABLE IDENTIFIERS TO IMPROVE CONTINUITY FROM YEAR TO YEAR AND TO HELP IDENTIFY DUPLICATE OR MISSING FACILITIES

The California Environmental Protection Agency (CalEPA) has recently implemented a new data warehouse system (nSite). This data warehouse combines and merges facility and site information from five different systems managed within CalEPA. The five systems are: California Environmental Reporting System (CERS),EnviroStor, GeoTracker, California Integrated Water Quality System (CIWQS), andToxic Release Inventory (TRI).

Click this hyperlink while viewing on your computer to access additional FINDS: detail in the EDR Site Report.

E MANIFEST:

Manifest Tracking Number:	013897485JJK
Last Updated Date:	20190416
Shipped Date:	20190327
Received Date:	20190328
Manifest Status:	Signed
Submission Type:	DataImage5Copy
Origin Type:	Web
Generator EPA ID:	CAC003006301
Generator Name:	Acwd-Mowy Well Field
Generator Location Street Number:	Not reported
Generator Location Street 1:	1385 MOWRY AVE
Generator Location Street 2:	Not reported
Generator Location City:	FREMONT
Generator Location State:	CA
Generator Location Zip:	94538
Generator Mail Street Number:	Not reported
Generator Mail Street 1:	1385 MOWRY AVE
Generator Mail Street 2:	Not reported

ALAMEDA COUNTY WATER DISTRICT (Continued) **1011985195**

Generator Mail City:	Fremont
Generator Mail Zip:	94538
Generator Mail State:	CA
Generator Contact Company Name:	Not reported
Designated Facility EPA ID:	CAD028409019
Designated Facility Name:	Crosby & Overton
Designated Facility Mail Street Number:	Not reported
Designated Facility Mail Street 1:	CA90813 CA037US 1630
Designated Facility Mail Street 2:	1630 W. 17TH STREET
Designated Facility Mail City:	LONG BEACH
Designated Facility Mail Zip:	90813
Designated Facility Mail State:	CA
Designated Facility Location Street Number:	Not reported
Designated Facility Location Street 1:	1630 W. 17TH STREET
Designated Facility Location Street 2:	Not reported
Designated Facility Location City:	LONG BEACH
Designated Facility Location Zip:	90813-0000
Designated Facility Location State:	CA
Designated Facility Contact Company Name:	Not reported
Manifest Residue Indicator:	N
Rejection Indicator:	N

Transporter:

Manifest Tracking Number:	013897485JJK
Transporter Line Number:	1
Transporter EPA ID:	CAD053866794
Transporter Name:	Patriot Environmental Services
Manifest Tracking Number:	013897485JJK
Transporter Line Number:	2
Transporter EPA ID:	CAR000165274
Transporter Name:	Intrinsic Transportation Inc

Waste Line:

Manifest Tracking Number:	013897485JJK
Waste Line Number:	1
U.S. DOT Hazardous Indicator:	Y
U.S. DOT ID Number:	UN1993
U.S. DOT Description:	Un1993, Waste Flammable Liquids N.O.S., 3, Iii
Non-Hazardous Waste Description:	Not reported
Number of Containers:	1
Container Type Code:	DF
Container Type Description:	Fiberboard or plastic drums, barrels, kegs
Waste Quantity:	50
Quantity Unit of Measure Code:	G
Quantity Unit of Measure Description:	Gallons
Waste Quantity, in Tons:	0.20850709
Acute Waste Quantity, in Tons:	0
Non-Acute Waste Quantity, in Tons:	0.20850709
Waste Quantity, in Kilograms:	189.1222
Acute Waste Quantity, in Kilograms:	0
Non-Acute Waste Quantity, in Kilorgrams:	189.1222
Management Method Code:	H141
Management Method Description:	STORAGE, BULKING AND/OR TRANSFER OFF SITE
Waste Residue Indicator:	N
Quantity Discrepancy Indicator:	N

ALAMEDA COUNTY WATER DISTRICT (Continued) **1011985195**

Waste Type Discrepancy Indicator:	N
Waste Density:	Not reported
Waste Density Unit of Measure Code:	Not reported
Waste Density Unit of Measure Description:	Not reported
Form Code:	Not reported
Form Code Description:	Not reported
Source Code:	Not reported
Source Code Description:	Not reported
Waste Minimization Code:	Not reported
Waste Minimization Code Description:	Not reported
Consent Number:	Not reported
EPA Waste Indicator:	Y
Federal Waste Codes:	D001
Quantity Haz Kg:	189.1222
Quantity Haz Tons:	0.20850709
Quantity Non Haz Kg:	0
Quantity Non Haz Tons:	0
State Waste Codes:	CA-331

H43 **ACWD MOWRY WELLFIELD** **AST** **A100416901**
NNW **1385 MOWRY AVE.** **N/A**
< 1/8 **FREMONT, CA 94538**
0.118 mi.
625 ft. **Site 5 of 15 in cluster H**

Relative:
Higher

Actual:
65 ft.

AST:

Name:	ACWD MOWRY WELLFIELD
Address:	1385 MOWRY AVE.
City/Zip:	FREMONT,94538
Certified Unified Program Agencies:	Not reported
Owner:	Alameda County Water District
Total Gallons:	Not reported
CERSID:	10167461
Facility ID:	C90550008
Business Name:	Acwd Mowry Wellfield
Phone:	(510) 668-4200
Fax:	(510) 656-3426
Mailing Address:	43885 S. Grimmer Blvd.
Mailing Address City:	Fremont
Mailing Address State:	CA
Mailing Address Zip Code:	94538
Operator Name:	Alameda County Water District (ACWD)
Operator Phone:	(510) 668-4200
Owner Phone:	(510) 668-4200
Owner Mail Address:	43885 South Grimmer Blvd.
Owner State:	CA
Owner Zip Code:	94538
Owner Country:	United States
Property Owner Name:	Alameda County Water District
Property Owner Phone:	(510) 668-4200
Property Owner Mailing Address:	43885 South Grimmer Blvd.
Property Owner City:	Fremont
Property Owner Stat :	CA
Property Owner Zip Code:	94538
Property Owner Country:	United States
EPAID:	Not reported

I44 West < 1/8 0.119 mi. 629 ft. | **BAY AREA COMMUNITY HEALTH MOWRY II CLINIC**
1999 MOWRY AVE
FREMONT, CA 94538

Site 1 of 8 in cluster I

RCRA NonGen / NLR | **1026827674**
CAL000462645

Relative: Lower
Actual: 54 ft.

RCRA Listings:

Date Form Received by Agency:	20230505
Handler Name:	Bay Area Community Health Mowry Ii Clinic
Handler Address:	1999 Mowry Ave
Handler City,State,Zip:	FREMONT, CA 94538
EPA ID:	CAL000462645
Contact Name:	HANG PHUNG
Contact Address:	40910 FREMONT BLVD
Contact City,State,Zip:	FREMONT, CA 94538
Contact Telephone:	510-290-9470
Contact Fax:	510-290-9470
Contact Email:	COMPLIANCE@BACH.HEALTH
Contact Title:	Not reported
EPA Region:	09
Land Type:	Other
Federal Waste Generator Description:	Not a generator, verified
Non-Notifier:	Not reported
Biennial Report Cycle:	Not reported
Accessibility:	Not reported
Active Site Indicator:	Not reported
State District Owner:	Not reported
State District:	Not reported
Mailing Address:	40910 FREMONT BLVD
Mailing City,State,Zip:	FREMONT, CA 94538
Owner Name:	Bay Area Community Health
Owner Type:	Other
Operator Name:	Bay Area Community Health
Operator Type:	Other
Short-Term Generator Activity:	No
Importer Activity:	No
Mixed Waste Generator:	No
Transporter Activity:	No
Transfer Facility Activity:	No
Recycler Activity with Storage:	No
Small Quantity On-Site Burner Exemption:	No
Smelting Melting and Refining Furnace Exemption:	No
Underground Injection Control:	No
Off-Site Waste Receipt:	No
Universal Waste Indicator:	No
Universal Waste Destination Facility:	No
Federal Universal Waste:	No
Active Site State-Reg Handler:	---
Federal Facility Indicator:	Not reported
Hazardous Secondary Material Indicator:	N
Sub-Part K Indicator:	Not reported
2018 GPRA Permit Baseline:	Not on the Baseline
2018 GPRA Renewals Baseline:	Not on the Baseline
202 GPRA Corrective Action Baseline:	No
Subject to Corrective Action Universe:	No
Non-TSDFs Where RCRA CA has Been Imposed Universe:	No
Corrective Action Priority Ranking:	No NCAPS ranking
Environmental Control Indicator:	No
Institutional Control Indicator:	No

BAY AREA COMMUNITY HEALTH MOWRY II CLINIC (Continued) **1026827674**

Human Exposure Controls Indicator:	N/A
Groundwater Controls Indicator:	N/A
Significant Non-Complier Universe:	No
Unaddressed Significant Non-Complier Universe:	No
Addressed Significant Non-Complier Universe:	No
Significant Non-Complier With a Compliance Schedule Universe:	No
Financial Assurance Required:	Not reported
Handler Date of Last Change:	20230523
Recognized Trader-Importer:	No
Recognized Trader-Exporter:	No
Importer of Spent Lead Acid Batteries:	No
Exporter of Spent Lead Acid Batteries:	No
Recycler Activity Without Storage:	No
Manifest Broker:	No
Sub-Part P Indicator:	No

Handler - Owner Operator:

Owner/Operator Indicator:	Owner
Owner/Operator Name: BAY AREA COMMUNITY HEALTH	
Legal Status:	Other
Date Became Current:	Not reported
Date Ended Current:	Not reported
Owner/Operator Address:	40910 FREMONT BLVD
Owner/Operator City,State,Zip:	FREMONT, CA 94538
Owner/Operator Telephone:	510-290-9470
Owner/Operator Telephone Ext:	Not reported
Owner/Operator Fax:	Not reported
Owner/Operator Email:	Not reported

Owner/Operator Indicator:	Owner
Owner/Operator Name: BAY AREA COMMUNITY HEALTH	
Legal Status:	Other
Date Became Current:	Not reported
Date Ended Current:	Not reported
Owner/Operator Address:	40910 FREMONT BLVD
Owner/Operator City,State,Zip:	FREMONT, CA 94538
Owner/Operator Telephone:	510-290-9470
Owner/Operator Telephone Ext:	Not reported
Owner/Operator Fax:	Not reported
Owner/Operator Email:	Not reported

Owner/Operator Indicator:	Operator
Owner/Operator Name: TAMMY ALVAREZ	
Legal Status:	Other
Date Became Current:	Not reported
Date Ended Current:	Not reported
Owner/Operator Address:	40910 FREMONT BLVD
Owner/Operator City,State,Zip:	FREMONT, CA 94538
Owner/Operator Telephone:	510-252-5882
Owner/Operator Telephone Ext:	Not reported
Owner/Operator Fax:	Not reported
Owner/Operator Email:	Not reported

Owner/Operator Indicator:	Operator
Owner/Operator Name: BAY AREA COMMUNITY HEALTH	
Legal Status:	Other

BAY AREA COMMUNITY HEALTH MOWRY II CLINIC (Continued) **1026827674**

Date Became Current: Not reported
Date Ended Current: Not reported
Owner/Operator Address: 40910 FREMONT BLVD
Owner/Operator City,State,Zip: FREMONT, CA 94538
Owner/Operator Telephone: 510-290-9470
Owner/Operator Telephone Ext: Not reported
Owner/Operator Fax: Not reported
Owner/Operator Email: Not reported

Owner/Operator Indicator: Operator
Owner/Operator Name: BAY AREA COMMUNITY HEALTH
Legal Status: Other
Date Became Current: Not reported
Date Ended Current: Not reported
Owner/Operator Address: 40910 FREMONT BLVD
Owner/Operator City,State,Zip: FREMONT, CA 94538
Owner/Operator Telephone: 510-290-9470
Owner/Operator Telephone Ext: Not reported
Owner/Operator Fax: Not reported
Owner/Operator Email: Not reported

Owner/Operator Indicator: Owner
Owner/Operator Name: BAY AREA COMMUNITY HEALTH
Legal Status: Other
Date Became Current: Not reported
Date Ended Current: Not reported
Owner/Operator Address: 40910 FREMONT BLVD
Owner/Operator City,State,Zip: FREMONT, CA 94538
Owner/Operator Telephone: 510-252-5882
Owner/Operator Telephone Ext: Not reported
Owner/Operator Fax: Not reported
Owner/Operator Email: Not reported

Historic Generators:
Receive Date: 20230505
Handler Name: BAY AREA COMMUNITY HEALTH MOWRY II CLINIC
Federal Waste Generator Description: Not a generator, verified
State District Owner: Not reported
Large Quantity Handler of Universal Waste: No
Recognized Trader Importer: No
Recognized Trader Exporter: No
Spent Lead Acid Battery Importer: No
Spent Lead Acid Battery Exporter: No
Current Record: Yes
Non Storage Recycler Activity: No
Electronic Manifest Broker: No

Receive Date: 20210520
Handler Name: BAY AREA COMMUNITY HEALTH MOWRY II CLINIC
Federal Waste Generator Description: Not a generator, verified
State District Owner: Not reported
Large Quantity Handler of Universal Waste: No
Recognized Trader Importer: No
Recognized Trader Exporter: No
Spent Lead Acid Battery Importer: No
Spent Lead Acid Battery Exporter: No
Current Record: No

BAY AREA COMMUNITY HEALTH MOWRY II CLINIC (Continued) **1026827674**

Non Storage Recycler Activity: No
Electronic Manifest Broker: No

Receive Date: 20230309
Handler Name: BAY AREA COMMUNITY HEALTH MOWRY II CLINIC
Federal Waste Generator Description: Not a generator, verified
State District Owner: Not reported
Large Quantity Handler of Universal Waste: No
Recognized Trader Importer: No
Recognized Trader Exporter: No
Spent Lead Acid Battery Importer: No
Spent Lead Acid Battery Exporter: No
Current Record: No
Non Storage Recycler Activity: No
Electronic Manifest Broker: No

List of NAICS Codes and Descriptions:
NAICS Code: 621493
NAICS Description: Freestanding Ambulatory Surgical And Emergency Centers

Facility Has Received Notices of Violations:
Violations: No Violations Found

Evaluation Action Summary:
Evaluations: No Evaluations Found

I45 West < 1/8 0.119 mi. 629 ft. **MOWRY II CLINIC** **RCRA NonGen / NLR** **1027701537**
1999 MOWRY AVE STE F **E MANIFEST** **CAL000478140**
FREMONT, CA 94538

Site 2 of 8 in cluster I

Relative: Lower
Actual: 54 ft.

RCRA Listings:
Date Form Received by Agency: 20240205
Handler Name: Bay Area Community Health - Mowry Ii Clinic Suite F/N
Handler Address: Mowry Ave Ste F/N
Handler City,State,Zip: FREMONT, CA 94538
EPA ID: CAL000478140
Contact Name: OMAR RAJA
Contact Address: 40910 FREMONT BLVD
Contact City,State,Zip: FREMONT, CA 94538
Contact Telephone: 510-789-9771
Contact Fax: Not reported
Contact Email: COMPLIANCE@BACH.HEALTH
Contact Title: Not reported
EPA Region: 09
Land Type: Other
Federal Waste Generator Description: Not a generator, verified
Non-Notifier: Not reported
Biennial Report Cycle: Not reported
Accessibility: Not reported
Active Site Indicator: Not reported
State District Owner: Not reported
State District: Not reported
Mailing Address: FREMONT BLVD

MOWRY II CLINIC (Continued) **1027701537**

Mailing City,State,Zip:		FREMONT, CA 94538
Owner Name:	Bay Area Community Health	
Owner Type:		Other
Operator Name:	Bay Area Community Health	
Operator Type:		Other
Short-Term Generator Activity:		No
Importer Activity:		No
Mixed Waste Generator:		No
Transporter Activity:		No
Transfer Facility Activity:		No
Recycler Activity with Storage:		No
Small Quantity On-Site Burner Exemption:		No
Smelting Melting and Refining Furnace Exemption:		No
Underground Injection Control:		No
Off-Site Waste Receipt:		No
Universal Waste Indicator:		No
Universal Waste Destination Facility:		No
Federal Universal Waste:		No
Active Site State-Reg Handler:		---
Federal Facility Indicator:		Not reported
Hazardous Secondary Material Indicator:		N
Sub-Part K Indicator:		Not reported
2018 GPRA Permit Baseline:		Not on the Baseline
2018 GPRA Renewals Baseline:		Not on the Baseline
202 GPRA Corrective Action Baseline:		No
Subject to Corrective Action Universe:		No
Non-TSDFs Where RCRA CA has Been Imposed Universe:		No
Corrective Action Priority Ranking:		No NCAPS ranking
Environmental Control Indicator:		No
Institutional Control Indicator:		No
Human Exposure Controls Indicator:		N/A
Groundwater Controls Indicator:		N/A
Significant Non-Complier Universe:		No
Unaddressed Significant Non-Complier Universe:		No
Addressed Significant Non-Complier Universe:		No
Significant Non-Complier With a Compliance Schedule Universe:		No
Financial Assurance Required:		Not reported
Handler Date of Last Change:		20240205
Recognized Trader-Importer:		No
Recognized Trader-Exporter:		No
Importer of Spent Lead Acid Batteries:		No
Exporter of Spent Lead Acid Batteries:		No
Recycler Activity Without Storage:		No
Manifest Broker:		No
Sub-Part P Indicator:		No

Handler - Owner Operator:

Owner/Operator Indicator:	Operator
Owner/Operator Name: HANG PHUNG	
Legal Status:	Other
Date Became Current:	Not reported
Date Ended Current:	Not reported
Owner/Operator Address:	40910 FREMONT BLVD
Owner/Operator City,State,Zip:	FREMONT, CA 94538
Owner/Operator Telephone:	510-290-9470
Owner/Operator Telephone Ext:	Not reported

MOWRY II CLINIC (Continued) **1027701537**

Owner/Operator Fax: Not reported
Owner/Operator Email: Not reported

Owner/Operator Indicator: Owner
Owner/Operator Name: BAY AREA COMMUNITY HEALTH
Legal Status: Other
Date Became Current: Not reported
Date Ended Current: Not reported
Owner/Operator Address: 40910 FREMONT BLVD
Owner/Operator City,State,Zip: FREMONT, CA 94538
Owner/Operator Telephone: 510-290-9470
Owner/Operator Telephone Ext: Not reported
Owner/Operator Fax: Not reported
Owner/Operator Email: Not reported

Owner/Operator Indicator: Operator
Owner/Operator Name: BAY AREA COMMUNITY HEALTH
Legal Status: Other
Date Became Current: Not reported
Date Ended Current: Not reported
Owner/Operator Address: 40910 FREMONT BLVD
Owner/Operator City,State,Zip: FREMONT, CA 94538
Owner/Operator Telephone: 510-290-9470
Owner/Operator Telephone Ext: Not reported
Owner/Operator Fax: Not reported
Owner/Operator Email: Not reported

Owner/Operator Indicator: Owner
Owner/Operator Name: BAY AREA COMMUNITY HEALTH
Legal Status: Other
Date Became Current: Not reported
Date Ended Current: Not reported
Owner/Operator Address: 40910 FREMONT BLVD
Owner/Operator City,State,Zip: FREMONT, CA 94538
Owner/Operator Telephone: 510-290-9470
Owner/Operator Telephone Ext: Not reported
Owner/Operator Fax: Not reported
Owner/Operator Email: Not reported

Historic Generators:
Receive Date: 20230523
Handler Name: BAY AREA COMMUNITY HEALTH - MOWRY II CLINIC SUITE F/N
Federal Waste Generator Description: Not a generator, verified
State District Owner: Not reported
Large Quantity Handler of Universal Waste: No
Recognized Trader Importer: No
Recognized Trader Exporter: No
Spent Lead Acid Battery Importer: No
Spent Lead Acid Battery Exporter: No
Current Record: No
Non Storage Recycler Activity: No
Electronic Manifest Broker: No

Receive Date: 20240205
Handler Name: BAY AREA COMMUNITY HEALTH - MOWRY II CLINIC SUITE F/N
Federal Waste Generator Description: Not a generator, verified
State District Owner: Not reported

MOWRY II CLINIC (Continued) **1027701537**

Large Quantity Handler of Universal Waste:	No
Recognized Trader Importer:	No
Recognized Trader Exporter:	No
Spent Lead Acid Battery Importer:	No
Spent Lead Acid Battery Exporter:	No
Current Record:	Yes
Non Storage Recycler Activity:	No
Electronic Manifest Broker:	No

List of NAICS Codes and Descriptions:

NAICS Code:	621493
NAICS Description:	Freestanding Ambulatory Surgical And Emergency Centers

Facility Has Received Notices of Violations:

Violations:	No Violations Found

Evaluation Action Summary:

Evaluations:	No Evaluations Found

E MANIFEST:

Manifest Tracking Number:	200747236CLE
Last Updated Date:	20240404
Shipped Date:	20240319
Received Date:	20240401
Manifest Status:	Signed
Submission Type:	DataImage5Copy
Origin Type:	Service
Generator EPA ID:	CAL000478140
Generator Name:	Mowry Ii Clinic
Generator Location Street Number:	1999
Generator Location Street 1:	1999 MOWRY AVE STE F
Generator Location Street 2:	Not reported
Generator Location City:	FREMONT
Generator Location State:	CA
Generator Location Zip:	94538-1738
Generator Mail Street Number:	40910
Generator Mail Street 1:	1999 Mowry Ave Ste F
Generator Mail Street 2:	Not reported
Generator Mail City:	Fremont
Generator Mail Zip:	94538-1738
Generator Mail State:	CA
Generator Contact Company Name:	Not reported
Designated Facility EPA ID:	NVD980895338
Designated Facility Name:	21st Century Environmental Management Of Nevada, Llc
Designated Facility Mail Street Number:	2095
Designated Facility Mail Street 1:	Not reported
Designated Facility Mail Street 2:	Newlands Drive East
Designated Facility Mail City:	Fernley
Designated Facility Mail Zip:	89408
Designated Facility Mail State:	NV
Designated Facility Location Street Number:	2095
Designated Facility Location Street 1:	Newlands Drive East
Designated Facility Location Street 2:	Not reported
Designated Facility Location City:	Fernley

MOWRY II CLINIC (Continued) **1027701537**

Designated Facility Location Zip: 89408
Designated Facility Location State: NV
Designated Facility Contact Company Name: Not reported
Manifest Residue Indicator: N
Rejection Indicator: N

Transporter:
Manifest Tracking Number: 200747236CLE
Transporter Line Number: 1
Transporter EPA ID: MNS000110924
Transporter Name: Clean Earth Specialty Waste Solutions

Waste Line:
Manifest Tracking Number: 200747236CLE
Waste Line Number: 1
U.S. DOT Hazardous Indicator: Y
U.S. DOT ID Number: UN3248
U.S. DOT Description: Un3248, Waste Medicine, Liquid, Flammable, Toxic, N.O.S. (Alcohol, Phenol), 3 (6.1), Pg Ii, (Ltd Qty), Erg#131
Non-Hazardous Waste Description: Not reported
Number of Containers: 1
Container Type Code: DF
Container Type Description: Fiberboard or plastic drums, barrels, kegs
Waste Quantity: 48
Quantity Unit of Measure Code: P
Quantity Unit of Measure Description: Pounds
Waste Quantity, in Tons: 0.024
Acute Waste Quantity, in Tons: 0
Non-Acute Waste Quantity, in Tons: 0.024
Waste Quantity, in Kilograms: 21.76872
Acute Waste Quantity, in Kilograms: 0
Non-Acute Waste Quantity, in Kilorgrams: 21.76872
Management Method Code: H141
Management Method Description: STORAGE, BULKING AND/OR TRANSFER OFF SITE
Waste Residue Indicator: N
Quantity Discrepancy Indicator: N
Waste Type Discrepancy Indicator: N
Waste Density: Not reported
Waste Density Unit of Measure Code: Not reported
Waste Density Unit of Measure Description: Not reported
Form Code: Not reported
Form Code Description: Not reported
Source Code: Not reported
Source Code Description: Not reported
Waste Minimization Code: Not reported
Waste Minimization Code Description: Not reported
Consent Number: Not reported
EPA Waste Indicator: Y
Federal Waste Codes: D001, D005, D007, D022, D024
Quantity Haz Kg: 21.76872
Quantity Haz Tons: 0.024
Quantity Non Haz Kg: Not reported
Quantity Non Haz Tons: Not reported
State Waste Codes: CA-311

I46 West < 1/8 0.119 mi. 629 ft. | **MOWRY BUILDING**
1999 MOWRY AVE
FREMONT, CA 94538 | **CERS HAZ WASTE**
HWTS
HAZNET | **S126093291**
N/A

Site 3 of 8 in cluster I

Relative: Lower

Actual: 54 ft.

CERS HAZ WASTE:

Name:	BAY AREA COMMUNITY HEALTH - MOWRY II CLINIC
Address:	1999 MOWRY AVE
City,State,Zip:	FREMONT, CA 94538
Site ID:	574788
CERS ID:	10870408
CERS Description:	Hazardous Waste Generator

Evaluation:

Eval General Type:	Compliance Evaluation Inspection
Eval Date:	02-17-2023
Violations Found:	No
Eval Type:	Routine done by local agency
Eval Notes:	Fremont Fire on site to perform a new business inspection. The business occupies suites A, D, F, and N; all waste is accumulated in suite F. Complete the following within 30 days: Cal EPA ID, CAL000462645, is inactive. Complete DTSC Form 1358 and email to DTSC to activate. Please note that a Federal EPA ID will be required if the facility generates more than 2.2lbs of acutely hazardous waste per calendar month. The facility is in the process of switching to a new hazardous waste hauler and has been advised to work with Stericyle to assure that RCRA waste (if generated) is stored separately from pharmaceutical/non-RCRA waste and all employees are trained as needed.
Eval Division:	Fremont City Fire Department
Eval Program:	HW
Eval Source:	CERS,

Eval General Type:	Other/Unknown
Eval Date:	08-18-2023
Violations Found:	No
Eval Type:	Other, not routine, done by local agency
Eval Notes:	All violations have been corrected and no further action is required. Issue 2023 invoice for permits.
Eval Division:	Fremont City Fire Department
Eval Program:	HW
Eval Source:	CERS,

Affiliation:

Affiliation Type Desc:	Facility Mailing Address
Entity Name:	Mailing Address
Entity Title:	Not reported
Affiliation Address:	40910 Fremont Blvd.
Affiliation City:	Fremont
Affiliation State:	CA
Affiliation Country:	Not reported
Affiliation Zip:	94538
Affiliation Phone:	,

Affiliation Type Desc:	Identification Signer
Entity Name:	Mike Wong
Entity Title:	Consultant
Affiliation Address:	Not reported
Affiliation City:	Not reported

MOWRY BUILDING (Continued) **S126093291**

Affiliation State:	Not reported
Affiliation Country:	Not reported
Affiliation Zip:	Not reported
Affiliation Phone:	,

Affiliation Type Desc:	CUPA District
Entity Name:	Fremont City Fire Department
Entity Title:	Not reported
Affiliation Address:	P.O. Box 5006
Affiliation City:	Fremont
Affiliation State:	CA
Affiliation Country:	Not reported
Affiliation Zip:	94537-5006
Affiliation Phone:	(510) 494-4279,

Affiliation Type Desc:	Document Preparer
Entity Name:	MIKE WONG
Entity Title:	Not reported
Affiliation Address:	Not reported
Affiliation City:	Not reported
Affiliation State:	Not reported
Affiliation Country:	Not reported
Affiliation Zip:	Not reported
Affiliation Phone:	,

Affiliation Type Desc:	Environmental Contact
Entity Name:	COMPLIANCE DEPARTMENT
Entity Title:	Not reported
Affiliation Address:	40910 Fremont Blvd.
Affiliation City:	Fremont
Affiliation State:	CA
Affiliation Country:	Not reported
Affiliation Zip:	94538
Affiliation Phone:	,

Affiliation Type Desc:	Legal Owner
Entity Name:	Bay Area Community Health
Entity Title:	Not reported
Affiliation Address:	40910 Fremont Blvd.
Affiliation City:	Fremont
Affiliation State:	CA
Affiliation Country:	United States
Affiliation Zip:	94538
Affiliation Phone:	(510) 252-5882,

Affiliation Type Desc:	Operator
Entity Name:	Bay Area Community Health
Entity Title:	Not reported
Affiliation Address:	Not reported
Affiliation City:	Not reported
Affiliation State:	Not reported
Affiliation Country:	Not reported
Affiliation Zip:	Not reported
Affiliation Phone:	(510) 252-5882,

Affiliation Type Desc:	Parent Corporation
Entity Name:	Bay Area Community Health

MOWRY BUILDING (Continued) **S126093291**

Entity Title:	Not reported
Affiliation Address:	Not reported
Affiliation City:	Not reported
Affiliation State:	Not reported
Affiliation Country:	Not reported
Affiliation Zip:	Not reported
Affiliation Phone:	,

Affiliation Type Desc:	Property Owner
Entity Name:	Sodini Investment Group, LLC
Entity Title:	Not reported
Affiliation Address:	39560 STEVENSON PL STE 215
Affiliation City:	Fremont
Affiliation State:	CA
Affiliation Country:	United States
Affiliation Zip:	94539
Affiliation Phone:	(510) 797-5880,

HWTS:

Name:	BAY AREA COMMUNITY HEALTH - MOWRY II CLINIC SUITE A/D
Address:	1999 MOWRY AVE STE A/D
Address 2:	Not reported
City,State,Zip:	FREMONT, CA 94538
EPA ID:	CAL000478142
Inactive Date:	Not reported
Create Date:	05/23/2023
Last Act Date:	Not reported
Mailing Name:	Not reported
Mailing Address:	40910 FREMONT BLVD
Mailing Address 2:	Not reported
Mailing City,State,Zip:	FREMONT, CA 94538
Owner Name:	BAY AREA COMMUNITY HEALTH
Owner Address:	40910 FREMONT BLVD
Owner Address 2:	Not reported
Owner City,State,Zip:	FREMONT, CA 94538
Owner Phone:	Not reported
Owner Fax:	Not reported
Contact Name:	OMAR RAJA
Contact Address:	40910 FREMONT BLVD
Contact Address 2:	Not reported
City,State,Zip:	FREMONT, CA 94538
Contact Phone:	Not reported
Contact Fax:	Not reported
Facility Status:	Active
Facility Type:	Permanent
Category:	State
Latitude:	37.557833209999998
Longitude:	-121.98084743

Name:	BAY AREA COMMUNITY HEALTH MOWRY II CLINIC
Address:	1999 MOWRY AVE
Address 2:	Not reported
City,State,Zip:	FREMONT, CA 94538
EPA ID:	CAL000462645
Inactive Date:	Not reported
Create Date:	05/20/2021

MOWRY BUILDING (Continued) **S126093291**

Last Act Date:	Not reported
Mailing Name:	Not reported
Mailing Address:	40910 FREMONT BLVD
Mailing Address 2:	Not reported
Mailing City,State,Zip:	FREMONT, CA 94538
Owner Name:	BAY AREA COMMUNITY HEALTH
Owner Address:	40910 FREMONT BLVD
Owner Address 2:	Not reported
Owner City,State,Zip:	FREMONT, CA 94538
Owner Phone:	Not reported
Owner Fax:	Not reported
Contact Name:	TINA
Contact Address:	40910 FREMONT BLVD
Contact Address 2:	Not reported
City,State,Zip:	FREMONT, CA 94538
Contact Phone:	Not reported
Contact Fax:	Not reported
Facility Status:	Active
Facility Type:	PERMANENT
Category:	STATE
Latitude:	37.55844199
Longitude:	-121.981388

NAICS:

EPA ID:	CAL000462645
Create Date:	2021-05-20 12:20:11.777
NAICS Code:	621493
NAICS Description:	Freestanding Ambulatory Surgical and Emergency Centers
Issued EPA ID Date:	2021-05-20 12:20:11.76300
Inactive Date:	Not reported
Facility Name:	BAY AREA COMMUNITY HEALTH MOWRY II CLINIC
Facility Address:	1999 MOWRY AVE
Facility Address 2:	Not reported
Facility City:	FREMONT
Facility County:	Not reported
Facility State:	CA
Facility Zip:	94538

Name:	BAY AREA COMMUNITY HEALTH - MOWRY II CLINIC SUITE F/N
Address:	1999 MOWRY AVE STE F/N
Address 2:	Not reported
City,State,Zip:	FREMONT, CA 94538
EPA ID:	CAL000478140
Inactive Date:	Not reported
Create Date:	05/23/2023
Last Act Date:	Not reported
Mailing Name:	Not reported
Mailing Address:	40910 FREMONT BLVD
Mailing Address 2:	Not reported
Mailing City,State,Zip:	FREMONT, CA 94538
Owner Name:	BAY AREA COMMUNITY HEALTH
Owner Address:	40910 FREMONT BLVD
Owner Address 2:	Not reported
Owner City,State,Zip:	FREMONT, CA 94538
Owner Phone:	Not reported
Owner Fax:	Not reported
Contact Name:	OMAR RAJA

MOWRY BUILDING (Continued) **S126093291**

Contact Address:	40910 FREMONT BLVD
Contact Address 2:	Not reported
City,State,Zip:	FREMONT, CA 94538
Contact Phone:	Not reported
Contact Fax:	Not reported
Facility Status:	Active
Facility Type:	Permanent
Category:	State
Latitude:	37.557833209999998
Longitude:	-121.98084743

Name:	MOWRY BUILDING
Address:	1999 MOWRY AVE
Address 2:	Not reported
City,State,Zip:	FREMONT, CA 94538
EPA ID:	CAC003041742
Inactive Date:	02/03/2020
Create Date:	11/04/2019
Last Act Date:	Not reported
Mailing Name:	Not reported
Mailing Address:	39560 STEVENSON PL
Mailing Address 2:	Not reported
Mailing City,State,Zip:	FREMONT, CA 94539
Owner Name:	SODINI INVESTMENT GROUP LLC
Owner Address:	39560 STEVENSON PL
Owner Address 2:	Not reported
Owner City,State,Zip:	FREMONT, CA 94539
Owner Phone:	Not reported
Owner Fax:	Not reported
Contact Name:	JOE PEIXOTO
Contact Address:	39560 STEVENSON PL
Contact Address 2:	Not reported
City,State,Zip:	FREMONT, CA 94539
Contact Phone:	Not reported
Contact Fax:	Not reported
Facility Status:	Inactive
Facility Type:	TEMPORARY
Category:	STATE
Latitude:	37.558045
Longitude:	-121.980715

NAICS:

EPA ID:	CAC003041742
Create Date:	2019-11-04 11:24:26.983
NAICS Code:	999999
NAICS Description:	Not Otherwise Specified
Issued EPA ID Date:	2019-11-04 11:24:26.98300
Inactive Date:	2020-02-03 11:24:26.98300
Facility Name:	MOWRY BUILDING
Facility Address:	1999 MOWRY AVE
Facility Address 2:	Not reported
Facility City:	FREMONT
Facility County:	Not reported
Facility State:	CA
Facility Zip:	94538

MOWRY BUILDING (Continued) **S126093291**

HAZNET:

Name:	MOWRY BUILDING
Address:	1999 MOWRY AVE
Address 2:	Not reported
City,State,Zip:	FREMONT, CA 94539
Contact:	JOE PEIXOTO
Telephone:	5107145231
Mailing Name:	Not reported
Mailing Address:	39560 STEVENSON PL
Year:	2019
Gepaid:	CAC003041742
TSD EPA ID:	CAD982042475
CA Waste Code:	151 - Asbestos containing waste
Disposal Method:	H132 - Landfill Or Surface Impoundment That Will Be Closed As Landfill(To Include On-Site Treatment And/Or Stabilization)
Tons:	0.92000

I47 West < 1/8 0.119 mi. 629 ft. **BAY AREA COMMUNITY HEALTH - MOWRY II CLINIC SUITE** **RCRA NonGen / NLR** **1027701539**
1999 MOWRY AVE STE A/D **CAL000478142**
FREMONT, CA 94538

Site 4 of 8 in cluster I

Relative: Lower
Actual: 54 ft.

RCRA Listings:

Date Form Received by Agency:	20240205
Handler Name:	Bay Area Community Health - Mowry Ii Clinic Suite A/D
Handler Address:	1999 Mowry Ave Ste A/D
Handler City,State,Zip:	FREMONT, CA 94538
EPA ID:	CAL000478142
Contact Name:	OMAR RAJA
Contact Address:	40910 FREMONT BLVD
Contact City,State,Zip:	FREMONT, CA 94538
Contact Telephone:	510-789-9771
Contact Fax:	Not reported
Contact Email:	COMPLIANCE@BACH.HEALTH
Contact Title:	Not reported
EPA Region:	09
Land Type:	Other
Federal Waste Generator Description:	Not a generator, verified
Non-Notifier:	Not reported
Biennial Report Cycle:	Not reported
Accessibility:	Not reported
Active Site Indicator:	Not reported
State District Owner:	Not reported
State District:	Not reported
Mailing Address:	40910 FREMONT BLVD
Mailing City,State,Zip:	FREMONT, CA 94538
Owner Name:	Bay Area Community Health
Owner Type:	Other
Operator Name:	Bay Area Community Health
Operator Type:	Other
Short-Term Generator Activity:	No
Importer Activity:	No
Mixed Waste Generator:	No
Transporter Activity:	No

BAY AREA COMMUNITY HEALTH - MOWRY II CLINIC SUITE A/D (Continued) **1027701539**

Transfer Facility Activity:	No
Recycler Activity with Storage:	No
Small Quantity On-Site Burner Exemption:	No
Smelting Melting and Refining Furnace Exemption:	No
Underground Injection Control:	No
Off-Site Waste Receipt:	No
Universal Waste Indicator:	No
Universal Waste Destination Facility:	No
Federal Universal Waste:	No
Active Site State-Reg Handler:	---
Federal Facility Indicator:	Not reported
Hazardous Secondary Material Indicator:	N
Sub-Part K Indicator:	Not reported
2018 GPRA Permit Baseline:	Not on the Baseline
2018 GPRA Renewals Baseline:	Not on the Baseline
202 GPRA Corrective Action Baseline:	No
Subject to Corrective Action Universe:	No
Non-TSDFs Where RCRA CA has Been Imposed Universe:	No
Corrective Action Priority Ranking:	No NCAPS ranking
Environmental Control Indicator:	No
Institutional Control Indicator:	No
Human Exposure Controls Indicator:	N/A
Groundwater Controls Indicator:	N/A
Significant Non-Complier Universe:	No
Unaddressed Significant Non-Complier Universe:	No
Addressed Significant Non-Complier Universe:	No
Significant Non-Complier With a Compliance Schedule Universe:	No
Financial Assurance Required:	Not reported
Handler Date of Last Change:	20240205
Recognized Trader-Importer:	No
Recognized Trader-Exporter:	No
Importer of Spent Lead Acid Batteries:	No
Exporter of Spent Lead Acid Batteries:	No
Recycler Activity Without Storage:	No
Manifest Broker:	No
Sub-Part P Indicator:	No

Handler - Owner Operator:

Owner/Operator Indicator:	Operator
Owner/Operator Name: HANG PHUNG	
Legal Status:	Other
Date Became Current:	Not reported
Date Ended Current:	Not reported
Owner/Operator Address:	40910 FREMONT BLVD
Owner/Operator City,State,Zip:	FREMONT, CA 94538
Owner/Operator Telephone:	510-290-9470
Owner/Operator Telephone Ext:	Not reported
Owner/Operator Fax:	Not reported
Owner/Operator Email:	Not reported

Owner/Operator Indicator:	Owner
Owner/Operator Name: BAY AREA COMMUNITY HEALTH	
Legal Status:	Other
Date Became Current:	Not reported
Date Ended Current:	Not reported
Owner/Operator Address:	40910 FREMONT BLVD

BAY AREA COMMUNITY HEALTH - MOWRY II CLINIC SUITE A/D (Continued) **1027701539**

Owner/Operator City,State,Zip: FREMONT, CA 94538
Owner/Operator Telephone: 510-290-9470
Owner/Operator Telephone Ext: Not reported
Owner/Operator Fax: Not reported
Owner/Operator Email: Not reported

Owner/Operator Indicator: Operator
Owner/Operator Name: BAY AREA COMMUNITY HEALTH
Legal Status: Other
Date Became Current: Not reported
Date Ended Current: Not reported
Owner/Operator Address: 40910 FREMONT BLVD
Owner/Operator City,State,Zip: FREMONT, CA 94538
Owner/Operator Telephone: 510-290-9470
Owner/Operator Telephone Ext: Not reported
Owner/Operator Fax: Not reported
Owner/Operator Email: Not reported

Owner/Operator Indicator: Owner
Owner/Operator Name: BAY AREA COMMUNITY HEALTH
Legal Status: Other
Date Became Current: Not reported
Date Ended Current: Not reported
Owner/Operator Address: 40910 FREMONT BLVD
Owner/Operator City,State,Zip: FREMONT, CA 94538
Owner/Operator Telephone: 510-290-9470
Owner/Operator Telephone Ext: Not reported
Owner/Operator Fax: Not reported
Owner/Operator Email: Not reported

Historic Generators:
Receive Date: 20230523
Handler Name: BAY AREA COMMUNITY HEALTH - MOWRY II CLINIC SUITE A/D
Federal Waste Generator Description: Not a generator, verified
State District Owner: Not reported
Large Quantity Handler of Universal Waste: No
Recognized Trader Importer: No
Recognized Trader Exporter: No
Spent Lead Acid Battery Importer: No
Spent Lead Acid Battery Exporter: No
Current Record: No
Non Storage Recycler Activity: No
Electronic Manifest Broker: No

Receive Date: 20240205
Handler Name: BAY AREA COMMUNITY HEALTH - MOWRY II CLINIC SUITE A/D
Federal Waste Generator Description: Not a generator, verified
State District Owner: Not reported
Large Quantity Handler of Universal Waste: No
Recognized Trader Importer: No
Recognized Trader Exporter: No
Spent Lead Acid Battery Importer: No
Spent Lead Acid Battery Exporter: No
Current Record: Yes
Non Storage Recycler Activity: No
Electronic Manifest Broker: No

BAY AREA COMMUNITY HEALTH - MOWRY II CLINIC SUITE A/D (Continued) **1027701539**

List of NAICS Codes and Descriptions:
NAICS Code: 621493
NAICS Description: Freestanding Ambulatory Surgical And Emergency Centers

Facility Has Received Notices of Violations:
Violations: No Violations Found

Evaluation Action Summary:
Evaluations: No Evaluations Found

I48 West < 1/8 0.119 mi. 629 ft. **MOWRY BUILDING**
1999 MOWRY AVE
FREMONT, CA 94538
Site 5 of 8 in cluster I

RCRA NonGen / NLR **1025861063**
E MANIFEST **CAC003041742**

Relative: Lower
Actual: 54 ft.

RCRA Listings:

Date Form Received by Agency:	20191104
Handler Name:	Mowry Building
Handler Address:	1999 Mowry Ave
Handler City,State,Zip:	FREMONT, CA 94538
EPA ID:	CAC003041742
Contact Name:	JOE PEIXOTO
Contact Address:	39560 STEVENSON PL
Contact City,State,Zip:	FREMONT, CA 94539
Contact Telephone:	510-714-5231
Contact Fax:	Not reported
Contact Email:	DBERETTA@BERETTAMGMT.COM
Contact Title:	Not reported
EPA Region:	09
Land Type:	Not reported
Federal Waste Generator Description:	Not a generator, verified
Non-Notifier:	Not reported
Biennial Report Cycle:	Not reported
Accessibility:	Not reported
Active Site Indicator:	Not reported
State District Owner:	Not reported
State District:	Not reported
Mailing Address:	39560 STEVENSON PL
Mailing City,State,Zip:	FREMONT, CA 94539
Owner Name:	Sodini Investment Group Llc
Owner Type:	Other
Operator Name:	Joe Peixoto
Operator Type:	Other
Short-Term Generator Activity:	No
Importer Activity:	No
Mixed Waste Generator:	No
Transporter Activity:	No
Transfer Facility Activity:	No
Recycler Activity with Storage:	No
Small Quantity On-Site Burner Exemption:	No
Smelting Melting and Refining Furnace Exemption:	No
Underground Injection Control:	No
Off-Site Waste Receipt:	No
Universal Waste Indicator:	No

MOWRY BUILDING (Continued) **1025861063**

Universal Waste Destination Facility:	No
Federal Universal Waste:	No
Active Site State-Reg Handler:	---
Federal Facility Indicator:	Not reported
Hazardous Secondary Material Indicator:	N
Sub-Part K Indicator:	Not reported
2018 GPRA Permit Baseline:	Not on the Baseline
2018 GPRA Renewals Baseline:	Not on the Baseline
202 GPRA Corrective Action Baseline:	No
Subject to Corrective Action Universe:	No
Non-TSDFs Where RCRA CA has Been Imposed Universe:	No
Corrective Action Priority Ranking:	No NCAPS ranking
Environmental Control Indicator:	No
Institutional Control Indicator:	No
Human Exposure Controls Indicator:	N/A
Groundwater Controls Indicator:	N/A
Significant Non-Complier Universe:	No
Unaddressed Significant Non-Complier Universe:	No
Addressed Significant Non-Complier Universe:	No
Significant Non-Complier With a Compliance Schedule Universe:	No
Financial Assurance Required:	Not reported
Handler Date of Last Change:	20191108
Recognized Trader-Importer:	No
Recognized Trader-Exporter:	No
Importer of Spent Lead Acid Batteries:	No
Exporter of Spent Lead Acid Batteries:	No
Recycler Activity Without Storage:	No
Manifest Broker:	No
Sub-Part P Indicator:	No

Handler - Owner Operator:

Owner/Operator Indicator:	Operator
Owner/Operator Name: JOE PEIXOTO	
Legal Status:	Other
Date Became Current:	Not reported
Date Ended Current:	Not reported
Owner/Operator Address:	39560 STEVENSON PL
Owner/Operator City,State,Zip:	FREMONT, CA 94539
Owner/Operator Telephone:	510-714-5231
Owner/Operator Telephone Ext:	Not reported
Owner/Operator Fax:	Not reported
Owner/Operator Email:	Not reported

Owner/Operator Indicator:	Owner
Owner/Operator Name: SODINI INVESTMENT GROUP LLC	
Legal Status:	Other
Date Became Current:	Not reported
Date Ended Current:	Not reported
Owner/Operator Address:	39560 STEVENSON PL
Owner/Operator City,State,Zip:	FREMONT, CA 94539
Owner/Operator Telephone:	510-714-5231
Owner/Operator Telephone Ext:	Not reported
Owner/Operator Fax:	Not reported
Owner/Operator Email:	Not reported

MOWRY BUILDING (Continued) **1025861063**

Historic Generators:

Receive Date:	20191104
Handler Name:	MOWRY BUILDING
Federal Waste Generator Description:	Not a generator, verified
State District Owner:	Not reported
Large Quantity Handler of Universal Waste:	No
Recognized Trader Importer:	No
Recognized Trader Exporter:	No
Spent Lead Acid Battery Importer:	No
Spent Lead Acid Battery Exporter:	No
Current Record:	Yes
Non Storage Recycler Activity:	Not reported
Electronic Manifest Broker:	Not reported

List of NAICS Codes and Descriptions:

NAICS Code:	56299
NAICS Description:	All Other Waste Management Services

Facility Has Received Notices of Violations:

Violations:	No Violations Found

Evaluation Action Summary:

Evaluations:	No Evaluations Found

E MANIFEST:

Manifest Tracking Number:	019678729JJK
Last Updated Date:	20191209
Shipped Date:	20191113
Received Date:	20191122
Manifest Status:	Signed
Submission Type:	DataImage5Copy
Origin Type:	Mail
Generator EPA ID:	CAC003041742
Generator Name:	Mowry Building
Generator Location Street Number:	Not reported
Generator Location Street 1:	1999 MOWRY AVE
Generator Location Street 2:	Not reported
Generator Location City:	FREMONT
Generator Location State:	CA
Generator Location Zip:	94538
Generator Mail Street Number:	Not reported
Generator Mail Street 1:	39560 STEVENSON PL
Generator Mail Street 2:	Not reported
Generator Mail City:	FREMONT
Generator Mail Zip:	94539
Generator Mail State:	CA
Generator Contact Company Name:	Not reported
Designated Facility EPA ID:	CAD982042475
Designated Facility Name:	Recology Hay Road
Designated Facility Mail Street Number:	Not reported
Designated Facility Mail Street 1:	Not reported
Designated Facility Mail Street 2:	235 N FIRST ST
Designated Facility Mail City:	DIXON
Designated Facility Mail Zip:	95620

MOWRY BUILDING (Continued) **1025861063**

Designated Facility Mail State:	CA
Designated Facility Location Street Number:	Not reported
Designated Facility Location Street 1:	6426 HAY RD
Designated Facility Location Street 2:	Not reported
Designated Facility Location City:	VACAVILLE
Designated Facility Location Zip:	95687-0000
Designated Facility Location State:	CA
Designated Facility Contact Company Name:	Not reported
Manifest Residue Indicator:	N
Rejection Indicator:	N

Transporter:

Manifest Tracking Number:	019678729JJK
Transporter Line Number:	1
Transporter EPA ID:	CAR000273680
Transporter Name:	Ferma Greenbox Inc

Waste Line:

Manifest Tracking Number:	019678729JJK
Waste Line Number:	1
U.S. DOT Hazardous Indicator:	Y
U.S. DOT ID Number:	NA2212
U.S. DOT Description:	Rq Na2212, Asbestos, 9, Pgiii
Non-Hazardous Waste Description:	Not reported
Number of Containers:	40
Container Type Code:	BA
Container Type Description:	Burlap, cloth, paper, or plastic bags
Waste Quantity:	4
Quantity Unit of Measure Code:	Y
Quantity Unit of Measure Description:	Cubic Yards
Waste Quantity, in Tons:	3.36
Acute Waste Quantity, in Tons:	0
Non-Acute Waste Quantity, in Tons:	3.36
Waste Quantity, in Kilograms:	3047.6208
Acute Waste Quantity, in Kilograms:	0
Non-Acute Waste Quantity, in Kilorgrams:	3047.6208
Management Method Code:	H132
Management Method Description:	LANDFILL (WITH PRIOR TREATMENT AND/OR STABILIZATION)
Waste Residue Indicator:	N
Quantity Discrepancy Indicator:	N
Waste Type Discrepancy Indicator:	N
Waste Density:	Not reported
Waste Density Unit of Measure Code:	Not reported
Waste Density Unit of Measure Description:	Not reported
Form Code:	Not reported
Form Code Description:	Not reported
Source Code:	Not reported
Source Code Description:	Not reported
Waste Minimization Code:	Not reported
Waste Minimization Code Description:	Not reported
Consent Number:	Not reported
EPA Waste Indicator:	N
Federal Waste Codes:	Not reported
Quantity Haz Kg:	0
Quantity Haz Tons:	0
Quantity Non Haz Kg:	3047.6208

MOWRY BUILDING (Continued) **1025861063**

Quantity Non Haz Tons: 3.36
State Waste Codes: CA-151

H49 NNW < 1/8 0.120 mi. 631 ft. **MOWRY WELL 01** **PFAS** **S127521655 N/A**

FREMONT, CA

Site 6 of 15 in cluster H

Relative: Higher

Actual: 65 ft.

PFAS:

Name:	MOWRY WELL 01
Address:	Not reported
City,State,Zip:	FREMONT, CA
Envirostor ID:	Not reported
Program Type:	Not reported
Status:	Not reported
Status Date:	Not reported
Enviroscreen Score:	Not reported
Site Code:	Not reported
Global ID:	W0600110001
Facility Region:	Not reported
Lead Agency:	Not reported
Case worker:	Not reported
Local Agency:	Not reported
Location Case Number:	Not reported
File Location:	Not reported
Potential Contaminants of Concern:	Not reported
Potential Media Affected:	Not reported
Site History:	Not reported
Begin Date:	Not reported
RB Case Number:	Not reported
source_type:	All PFAS Chemicals
Location ID:	CA0110001_008_008
Matrix:	Liquid
Chemical:	Perfluorohexanoic acid
Qualifier:	<
Value:	2
Reporting Limit:	2
Detection Limit:	Not reported
Lab Notes:	Not reported
Quarterly Running Annual Average:	Not reported
Units:	NG/L
Date:	10/17/2022
Field Pt Class:	PUBW
Site Use:	Drinking Water Wells
Site Type:	DDW Well
Latitude:	37.561774
Longitude:	-121.979669
Geo Tracker URL: Not reported	
Name:	MOWRY WELL 01
Address:	Not reported
City,State,Zip:	FREMONT, CA
Envirostor ID:	Not reported
Program Type:	Not reported
Status:	Not reported
Status Date:	Not reported

MOWRY WELL 01 (Continued) **S127521655**

Enviroscreen Score:	Not reported
Site Code:	Not reported
Global ID:	W0600110001
Facility Region:	Not reported
Lead Agency:	Not reported
Case worker:	Not reported
Local Agency:	Not reported
Location Case Number:	Not reported
File Location:	Not reported
Potential Contaminants of Concern:	Not reported
Potential Media Affected:	Not reported
Site History:	Not reported

Begin Date:	Not reported
RB Case Number:	Not reported
source_type:	All PFAS Chemicals
Location ID:	CA0110001_008_008
Matrix:	Liquid
Chemical:	Perfluorohexanoic acid
Qualifier:	<
Value:	2
Reporting Limit:	2
Detection Limit:	Not reported
Lab Notes:	Not reported
Quarterly Running Annual Average:	Not reported
Units:	NG/L
Date:	11/6/2024
Field Pt Class:	PUBW
Site Use:	Drinking Water Wells
Site Type:	DDW Well
Latitude:	37.561774
Longitude:	-121.979669
Geo Tracker URL:	Not reported

Name:	MOWRY WELL 01
Address:	Not reported
City,State,Zip:	FREMONT, CA
Envirostor ID:	Not reported
Program Type:	Not reported
Status:	Not reported
Status Date:	Not reported
Enviroscreen Score:	Not reported
Site Code:	Not reported
Global ID:	W0600110001
Facility Region:	Not reported
Lead Agency:	Not reported
Case worker:	Not reported
Local Agency:	Not reported
Location Case Number:	Not reported
File Location:	Not reported
Potential Contaminants of Concern:	Not reported
Potential Media Affected:	Not reported
Site History:	Not reported

Begin Date:	Not reported
RB Case Number:	Not reported
source_type:	All PFAS Chemicals

MOWRY WELL 01 (Continued) **S127521655**

Location ID:	CA0110001_008_008
Matrix:	Liquid
Chemical:	Perfluorohexanoic acid
Qualifier:	<
Value:	2
Reporting Limit:	2
Detection Limit:	Not reported
Lab Notes:	Not reported
Quarterly Running Annual Average:	Not reported
Units:	NG/L
Date:	4/13/2022
Field Pt Class:	PUBW
Site Use:	Drinking Water Wells
Site Type:	DDW Well
Latitude:	37.561774
Longitude:	-121.979669
Geo Tracker URL:	Not reported

Name:	MOWRY WELL 01
Address:	Not reported
City,State,Zip:	FREMONT, CA
Envirostor ID:	Not reported
Program Type:	Not reported
Status:	Not reported
Status Date:	Not reported
Enviroscreen Score:	Not reported
Site Code:	Not reported
Global ID:	W0600110001
Facility Region:	Not reported
Lead Agency:	Not reported
Case worker:	Not reported
Local Agency:	Not reported
Location Case Number:	Not reported
File Location:	Not reported
Potential Contaminants of Concern:	Not reported
Potential Media Affected:	Not reported
Site History:	Not reported

Begin Date:	Not reported
RB Case Number:	Not reported
source_type:	All PFAS Chemicals
Location ID:	CA0110001_008_008
Matrix:	Liquid
Chemical:	Perfluorohexanoic acid
Qualifier:	<
Value:	2
Reporting Limit:	2
Detection Limit:	Not reported
Lab Notes:	Not reported
Quarterly Running Annual Average:	Not reported
Units:	NG/L
Date:	4/29/2024
Field Pt Class:	PUBW
Site Use:	Drinking Water Wells
Site Type:	DDW Well
Latitude:	37.561774
Longitude:	-121.979669

MOWRY WELL 01 (Continued) **S127521655**

Geo Tracker URL: Not reported

Name:	MOWRY WELL 01
Address:	Not reported
City,State,Zip:	FREMONT, CA
Envirostor ID:	Not reported
Program Type:	Not reported
Status:	Not reported
Status Date:	Not reported
Enviroscreen Score:	Not reported
Site Code:	Not reported
Global ID:	W0600110001
Facility Region:	Not reported
Lead Agency:	Not reported
Case worker:	Not reported
Local Agency:	Not reported
Location Case Number:	Not reported
File Location:	Not reported
Potential Contaminants of Concern:	Not reported
Potential Media Affected:	Not reported
Site History:	Not reported

Begin Date:	Not reported
RB Case Number:	Not reported
source_type:	All PFAS Chemicals
Location ID:	CA0110001_008_008
Matrix:	Liquid
Chemical:	Perfluorohexanoic acid
Qualifier:	<
Value:	2
Reporting Limit:	2
Detection Limit:	Not reported
Lab Notes:	Not reported
Quarterly Running Annual Average:	Not reported
Units:	NG/L
Date:	8/30/2021
Field Pt Class:	PUBW
Site Use:	Drinking Water Wells
Site Type:	DDW Well
Latitude:	37.561774
Longitude:	-121.979669

Geo Tracker URL: Not reported

Name:	MOWRY WELL 01
Address:	Not reported
City,State,Zip:	FREMONT, CA
Envirostor ID:	Not reported
Program Type:	Not reported
Status:	Not reported
Status Date:	Not reported
Enviroscreen Score:	Not reported
Site Code:	Not reported
Global ID:	W0600110001
Facility Region:	Not reported
Lead Agency:	Not reported
Case worker:	Not reported
Local Agency:	Not reported

MOWRY WELL 01 (Continued) **S127521655**

Location Case Number: Not reported
File Location: Not reported
Potential Contaminants of Concern: Not reported
Potential Media Affected: Not reported
Site History: Not reported

Begin Date: Not reported
RB Case Number: Not reported
source_type: All PFAS Chemicals
Location ID: CA0110001_008_008
Matrix: Liquid
Chemical: Perfluorononanoic acid
Qualifier: <
Value: 2
Reporting Limit: 2
Detection Limit: Not reported
Lab Notes: Not reported
Quarterly Running Annual Average: Not reported
Units: NG/L
Date: 10/16/2023
Field Pt Class: PUBW
Site Use: Drinking Water Wells
Site Type: DDW Well
Latitude: 37.561774
Longitude: -121.979669
Geo Tracker URL: Not reported

Name: MOWRY WELL 01
Address: Not reported
City,State,Zip: FREMONT, CA
Envirostor ID: Not reported
Program Type: Not reported
Status: Not reported
Status Date: Not reported
Enviroscreen Score: Not reported
Site Code: Not reported
Global ID: W0600110001
Facility Region: Not reported
Lead Agency: Not reported
Case worker: Not reported
Local Agency: Not reported
Location Case Number: Not reported
File Location: Not reported
Potential Contaminants of Concern: Not reported
Potential Media Affected: Not reported
Site History: Not reported

Begin Date: Not reported
RB Case Number: Not reported
source_type: All PFAS Chemicals
Location ID: CA0110001_008_008
Matrix: Liquid
Chemical: Perfluorononanoic acid
Qualifier: <
Value: 2
Reporting Limit: 2
Detection Limit: Not reported

MOWRY WELL 01 (Continued) **S127521655**

Lab Notes:	Not reported
Quarterly Running Annual Average:	Not reported
Units:	NG/L
Date:	6/16/2021
Field Pt Class:	PUBW
Site Use:	Drinking Water Wells
Site Type:	DDW Well
Latitude:	37.561774
Longitude:	-121.979669
Geo Tracker URL:	Not reported

Name:	MOWRY WELL 01
Address:	Not reported
City,State,Zip:	FREMONT, CA
Envirostor ID:	Not reported
Program Type:	Not reported
Status:	Not reported
Status Date:	Not reported
Enviroscreen Score:	Not reported
Site Code:	Not reported
Global ID:	W0600110001
Facility Region:	Not reported
Lead Agency:	Not reported
Case worker:	Not reported
Local Agency:	Not reported
Location Case Number:	Not reported
File Location:	Not reported
Potential Contaminants of Concern:	Not reported
Potential Media Affected:	Not reported
Site History:	Not reported

Begin Date:	Not reported
RB Case Number:	Not reported
source_type:	All PFAS Chemicals
Location ID:	CA0110001_008_008
Matrix:	Liquid
Chemical:	Perfluorononanoic acid
Qualifier:	<
Value:	2
Reporting Limit:	2
Detection Limit:	Not reported
Lab Notes:	Not reported
Quarterly Running Annual Average:	Not reported
Units:	NG/L
Date:	8/7/2023
Field Pt Class:	PUBW
Site Use:	Drinking Water Wells
Site Type:	DDW Well
Latitude:	37.561774
Longitude:	-121.979669
Geo Tracker URL:	Not reported

Name:	MOWRY WELL 01
Address:	Not reported
City,State,Zip:	FREMONT, CA
Envirostor ID:	Not reported
Program Type:	Not reported

MOWRY WELL 01 (Continued) **S127521655**

Status:	Not reported
Status Date:	Not reported
Enviroscreen Score:	Not reported
Site Code:	Not reported
Global ID:	W0600110001
Facility Region:	Not reported
Lead Agency:	Not reported
Case worker:	Not reported
Local Agency:	Not reported
Location Case Number:	Not reported
File Location:	Not reported
Potential Contaminants of Concern:	Not reported
Potential Media Affected:	Not reported
Site History:	Not reported

Begin Date:	Not reported
RB Case Number:	Not reported
source_type:	All PFAS Chemicals
Location ID:	CA0110001_008_008
Matrix:	Liquid
Chemical:	Perfluorooctane sulfonic acid (PFOS)
Qualifier:	=
Value:	12
Reporting Limit:	Not reported
Detection Limit:	Not reported
Lab Notes:	Not reported
Quarterly Running Annual Average:	12
Units:	NG/L
Date:	8/30/2021
Field Pt Class:	PUBW
Site Use:	Drinking Water Wells
Site Type:	DDW Well
Latitude:	37.561774
Longitude:	-121.979669
Geo Tracker URL:	Not reported

Name:	MOWRY WELL 01
Address:	Not reported
City,State,Zip:	FREMONT, CA
Envirostor ID:	Not reported
Program Type:	Not reported
Status:	Not reported
Status Date:	Not reported
Enviroscreen Score:	Not reported
Site Code:	Not reported
Global ID:	W0600110001
Facility Region:	Not reported
Lead Agency:	Not reported
Case worker:	Not reported
Local Agency:	Not reported
Location Case Number:	Not reported
File Location:	Not reported
Potential Contaminants of Concern:	Not reported
Potential Media Affected:	Not reported
Site History:	Not reported

Begin Date:	Not reported

MOWRY WELL 01 (Continued) **S127521655**

RB Case Number:	Not reported
source_type:	All PFAS Chemicals
Location ID:	CA0110001_008_008
Matrix:	Liquid
Chemical:	Perfluorooctane sulfonic acid (PFOS)
Qualifier:	=
Value:	12
Reporting Limit:	Not reported
Detection Limit:	Not reported
Lab Notes:	Not reported
Quarterly Running Annual Average:	12.25
Units:	NG/L
Date:	2/16/2022
Field Pt Class:	PUBW
Site Use:	Drinking Water Wells
Site Type:	DDW Well
Latitude:	37.561774
Longitude:	-121.979669
Geo Tracker URL:	Not reported

Name:	MOWRY WELL 01
Address:	Not reported
City,State,Zip:	FREMONT, CA
Envirostor ID:	Not reported
Program Type:	Not reported
Status:	Not reported
Status Date:	Not reported
Enviroscreen Score:	Not reported
Site Code:	Not reported
Global ID:	W0600110001
Facility Region:	Not reported
Lead Agency:	Not reported
Case worker:	Not reported
Local Agency:	Not reported
Location Case Number:	Not reported
File Location:	Not reported
Potential Contaminants of Concern:	Not reported
Potential Media Affected:	Not reported
Site History:	Not reported

Begin Date:	Not reported
RB Case Number:	Not reported
source_type:	All PFAS Chemicals
Location ID:	CA0110001_008_008
Matrix:	Liquid
Chemical:	Perfluorooctane sulfonic acid (PFOS)
Qualifier:	=
Value:	12
Reporting Limit:	Not reported
Detection Limit:	Not reported
Lab Notes:	Not reported
Quarterly Running Annual Average:	12.5
Units:	NG/L
Date:	4/29/2024
Field Pt Class:	PUBW
Site Use:	Drinking Water Wells
Site Type:	DDW Well

MOWRY WELL 01 (Continued) **S127521655**

Latitude: 37.561774
Longitude: -121.979669
Geo Tracker URL: Not reported

Click this hyperlink while viewing on your computer to access
353 additional CA PFAS: record(s) in the EDR Site Report.

H50 **MOWRY WELL 07** **PFAS** **S127521659**
NNW **N/A**
< 1/8 **FREMONT, CA**
0.121 mi.
638 ft. **Site 7 of 15 in cluster H**

Relative:
Higher

Actual:
65 ft.

PFAS:

Name:	MOWRY WELL 07
Address:	Not reported
City,State,Zip:	FREMONT, CA
Envirostor ID:	Not reported
Program Type:	Not reported
Status:	Not reported
Status Date:	Not reported
Enviroscreen Score:	Not reported
Site Code:	Not reported
Global ID:	W0600110001
Facility Region:	Not reported
Lead Agency:	Not reported
Case worker:	Not reported
Local Agency:	Not reported
Location Case Number:	Not reported
File Location:	Not reported
Potential Contaminants of Concern:	Not reported
Potential Media Affected:	Not reported
Site History:	Not reported
Begin Date:	Not reported
RB Case Number:	Not reported
source_type:	All PFAS Chemicals
Location ID:	CA0110001_036_036
Matrix:	Liquid
Chemical:	9-Chlorohexadecafluoro-3-oxanonane-1-sulfonic acid
Qualifier:	<
Value:	2
Reporting Limit:	2
Detection Limit:	Not reported
Lab Notes:	Not reported
Quarterly Running Annual Average:	Not reported
Units:	NG/L
Date:	6/9/2020
Field Pt Class:	PUBW
Site Use:	Drinking Water Wells
Site Type:	DDW Well
Latitude:	37.561917
Longitude:	-121.979211
Geo Tracker URL:	Not reported
Name:	MOWRY WELL 07
Address:	Not reported
City,State,Zip:	FREMONT, CA

MOWRY WELL 07 (Continued) **S127521659**

Envirostor ID:	Not reported
Program Type:	Not reported
Status:	Not reported
Status Date:	Not reported
Enviroscreen Score:	Not reported
Site Code:	Not reported
Global ID:	W0600110001
Facility Region:	Not reported
Lead Agency:	Not reported
Case worker:	Not reported
Local Agency:	Not reported
Location Case Number:	Not reported
File Location:	Not reported
Potential Contaminants of Concern:	Not reported
Potential Media Affected:	Not reported
Site History:	Not reported

Begin Date:	Not reported
RB Case Number:	Not reported
source_type:	All PFAS Chemicals
Location ID:	CA0110001_036_036
Matrix:	Liquid
Chemical:	9-Chlorohexadecafluoro-3-oxanonane-1-sulfonic acid
Qualifier:	<
Value:	2
Reporting Limit:	2
Detection Limit:	Not reported
Lab Notes:	Not reported
Quarterly Running Annual Average:	Not reported
Units:	NG/L
Date:	8/16/2023
Field Pt Class:	PUBW
Site Use:	Drinking Water Wells
Site Type:	DDW Well
Latitude:	37.561917
Longitude:	-121.979211
Geo Tracker URL:	Not reported

Name:	MOWRY WELL 07
Address:	Not reported
City,State,Zip:	FREMONT, CA
Envirostor ID:	Not reported
Program Type:	Not reported
Status:	Not reported
Status Date:	Not reported
Enviroscreen Score:	Not reported
Site Code:	Not reported
Global ID:	W0600110001
Facility Region:	Not reported
Lead Agency:	Not reported
Case worker:	Not reported
Local Agency:	Not reported
Location Case Number:	Not reported
File Location:	Not reported
Potential Contaminants of Concern:	Not reported
Potential Media Affected:	Not reported
Site History:	Not reported

MOWRY WELL 07 (Continued) **S127521659**

Begin Date:	Not reported
RB Case Number:	Not reported
source_type:	All PFAS Chemicals
Location ID:	CA0110001_036_036
Matrix:	Liquid
Chemical:	N-Ethyl perfluorooctane sulfonamidoacetic acid
Qualifier:	<
Value:	2
Reporting Limit:	2
Detection Limit:	Not reported
Lab Notes:	Not reported
Quarterly Running Annual Average:	Not reported
Units:	NG/L
Date:	6/9/2020
Field Pt Class:	PUBW
Site Use:	Drinking Water Wells
Site Type:	DDW Well
Latitude:	37.561917
Longitude:	-121.979211
Geo Tracker URL:	Not reported

Name:	MOWRY WELL 07
Address:	Not reported
City,State,Zip:	FREMONT, CA
Envirostor ID:	Not reported
Program Type:	Not reported
Status:	Not reported
Status Date:	Not reported
Enviroscreen Score:	Not reported
Site Code:	Not reported
Global ID:	W0600110001
Facility Region:	Not reported
Lead Agency:	Not reported
Case worker:	Not reported
Local Agency:	Not reported
Location Case Number:	Not reported
File Location:	Not reported
Potential Contaminants of Concern:	Not reported
Potential Media Affected:	Not reported
Site History:	Not reported

Begin Date:	Not reported
RB Case Number:	Not reported
source_type:	All PFAS Chemicals
Location ID:	CA0110001_036_036
Matrix:	Liquid
Chemical:	N-Methyl perfluorooctane sulfonamidoacetic acid
Qualifier:	<
Value:	2
Reporting Limit:	2
Detection Limit:	Not reported
Lab Notes:	Not reported
Quarterly Running Annual Average:	Not reported
Units:	NG/L
Date:	1/31/2022
Field Pt Class:	PUBW
Site Use:	Drinking Water Wells

MOWRY WELL 07 (Continued) **S127521659**

Site Type:	DDW Well
Latitude:	37.561917
Longitude:	-121.979211
Geo Tracker URL:	Not reported

Name:	MOWRY WELL 07
Address:	Not reported
City,State,Zip:	FREMONT, CA
Envirostor ID:	Not reported
Program Type:	Not reported
Status:	Not reported
Status Date:	Not reported
Enviroscreen Score:	Not reported
Site Code:	Not reported
Global ID:	W0600110001
Facility Region:	Not reported
Lead Agency:	Not reported
Case worker:	Not reported
Local Agency:	Not reported
Location Case Number:	Not reported
File Location:	Not reported
Potential Contaminants of Concern:	Not reported
Potential Media Affected:	Not reported
Site History:	Not reported

Begin Date:	Not reported
RB Case Number:	Not reported
source_type:	All PFAS Chemicals
Location ID:	CA0110001_036_036
Matrix:	Liquid
Chemical:	N-Methyl perfluorooctane sulfonamidoacetic acid
Qualifier:	<
Value:	2
Reporting Limit:	2
Detection Limit:	Not reported
Lab Notes:	Not reported
Quarterly Running Annual Average:	Not reported
Units:	NG/L
Date:	5/24/2021
Field Pt Class:	PUBW
Site Use:	Drinking Water Wells
Site Type:	DDW Well
Latitude:	37.561917
Longitude:	-121.979211
Geo Tracker URL:	Not reported

Name:	MOWRY WELL 07
Address:	Not reported
City,State,Zip:	FREMONT, CA
Envirostor ID:	Not reported
Program Type:	Not reported
Status:	Not reported
Status Date:	Not reported
Enviroscreen Score:	Not reported
Site Code:	Not reported
Global ID:	W0600110001
Facility Region:	Not reported

MOWRY WELL 07 (Continued) **S127521659**

Lead Agency:	Not reported
Case worker:	Not reported
Local Agency:	Not reported
Location Case Number:	Not reported
File Location:	Not reported
Potential Contaminants of Concern:	Not reported
Potential Media Affected:	Not reported
Site History:	Not reported

Begin Date:	Not reported
RB Case Number:	Not reported
source_type:	All PFAS Chemicals
Location ID:	CA0110001_036_036
Matrix:	Liquid
Chemical:	Nonafluoro-3,6-dioxaheptanoic acid (NFDHA)
Qualifier:	<
Value:	1.7
Reporting Limit:	1.7
Detection Limit:	Not reported
Lab Notes:	Not reported
Quarterly Running Annual Average:	Not reported
Units:	NG/L
Date:	8/22/2022
Field Pt Class:	PUBW
Site Use:	Drinking Water Wells
Site Type:	DDW Well
Latitude:	37.561917
Longitude:	-121.979211
Geo Tracker URL:	Not reported

Name:	MOWRY WELL 07
Address:	Not reported
City,State,Zip:	FREMONT, CA
Envirostor ID:	Not reported
Program Type:	Not reported
Status:	Not reported
Status Date:	Not reported
Enviroscreen Score:	Not reported
Site Code:	Not reported
Global ID:	W0600110001
Facility Region:	Not reported
Lead Agency:	Not reported
Case worker:	Not reported
Local Agency:	Not reported
Location Case Number:	Not reported
File Location:	Not reported
Potential Contaminants of Concern:	Not reported
Potential Media Affected:	Not reported
Site History:	Not reported

Begin Date:	Not reported
RB Case Number:	Not reported
source_type:	All PFAS Chemicals
Location ID:	CA0110001_036_036
Matrix:	Liquid
Chemical:	Perfluoro(2-ethoxyethane) sulfonic acid (PFEESA)
Qualifier:	<

MOWRY WELL 07 (Continued) **S127521659**

Value:	1.9
Reporting Limit:	1.9
Detection Limit:	Not reported
Lab Notes:	Not reported
Quarterly Running Annual Average:	Not reported
Units:	NG/L
Date:	2/27/2023
Field Pt Class:	PUBW
Site Use:	Drinking Water Wells
Site Type:	DDW Well
Latitude:	37.561917
Longitude:	-121.979211
Geo Tracker URL:	Not reported

Name:	MOWRY WELL 07
Address:	Not reported
City,State,Zip:	FREMONT, CA
Envirostor ID:	Not reported
Program Type:	Not reported
Status:	Not reported
Status Date:	Not reported
Enviroscreen Score:	Not reported
Site Code:	Not reported
Global ID:	W0600110001
Facility Region:	Not reported
Lead Agency:	Not reported
Case worker:	Not reported
Local Agency:	Not reported
Location Case Number:	Not reported
File Location:	Not reported
Potential Contaminants of Concern:	Not reported
Potential Media Affected:	Not reported
Site History:	Not reported

Begin Date:	Not reported
RB Case Number:	Not reported
source_type:	All PFAS Chemicals
Location ID:	CA0110001_036_036
Matrix:	Liquid
Chemical:	Perfluoro(2-ethoxyethane) sulfonic acid (PFEESA)
Qualifier:	<
Value:	2
Reporting Limit:	2
Detection Limit:	Not reported
Lab Notes:	Not reported
Quarterly Running Annual Average:	Not reported
Units:	NG/L
Date:	10/18/2023
Field Pt Class:	PUBW
Site Use:	Drinking Water Wells
Site Type:	DDW Well
Latitude:	37.561917
Longitude:	-121.979211
Geo Tracker URL:	Not reported

Name:	MOWRY WELL 07
Address:	Not reported

MOWRY WELL 07 (Continued) **S127521659**

City,State,Zip:	FREMONT, CA
Envirostor ID:	Not reported
Program Type:	Not reported
Status:	Not reported
Status Date:	Not reported
Enviroscreen Score:	Not reported
Site Code:	Not reported
Global ID:	W0600110001
Facility Region:	Not reported
Lead Agency:	Not reported
Case worker:	Not reported
Local Agency:	Not reported
Location Case Number:	Not reported
File Location:	Not reported
Potential Contaminants of Concern:	Not reported
Potential Media Affected:	Not reported
Site History:	Not reported

Begin Date:	Not reported
RB Case Number:	Not reported
source_type:	All PFAS Chemicals
Location ID:	CA0110001_036_036
Matrix:	Liquid
Chemical:	Perfluoro-3-methoxypropanoic acid (PFMPA)
Qualifier:	<
Value:	2
Reporting Limit:	2
Detection Limit:	Not reported
Lab Notes:	Not reported
Quarterly Running Annual Average:	Not reported
Units:	NG/L
Date:	10/18/2023
Field Pt Class:	PUBW
Site Use:	Drinking Water Wells
Site Type:	DDW Well
Latitude:	37.561917
Longitude:	-121.979211
Geo Tracker URL:	Not reported

Name:	MOWRY WELL 07
Address:	Not reported
City,State,Zip:	FREMONT, CA
Envirostor ID:	Not reported
Program Type:	Not reported
Status:	Not reported
Status Date:	Not reported
Enviroscreen Score:	Not reported
Site Code:	Not reported
Global ID:	W0600110001
Facility Region:	Not reported
Lead Agency:	Not reported
Case worker:	Not reported
Local Agency:	Not reported
Location Case Number:	Not reported
File Location:	Not reported
Potential Contaminants of Concern:	Not reported
Potential Media Affected:	Not reported

MOWRY WELL 07 (Continued) **S127521659**

Site History: Not reported

Begin Date: Not reported
RB Case Number: Not reported
source_type: All PFAS Chemicals
Location ID: CA0110001_036_036
Matrix: Liquid
Chemical: Perfluoro-3-methoxypropanoic acid (PFMPA)
Qualifier: <
Value: 2
Reporting Limit: 2
Detection Limit: Not reported
Lab Notes: Not reported
Quarterly Running Annual Average: Not reported
Units: NG/L
Date: 8/16/2023
Field Pt Class: PUBW
Site Use: Drinking Water Wells
Site Type: DDW Well
Latitude: 37.561917
Longitude: -121.979211
Geo Tracker URL: Not reported

Name: MOWRY WELL 07
Address: Not reported
City,State,Zip: FREMONT, CA
Envirostor ID: Not reported
Program Type: Not reported
Status: Not reported
Status Date: Not reported
Enviroscreen Score: Not reported
Site Code: Not reported
Global ID: W0600110001
Facility Region: Not reported
Lead Agency: Not reported
Case worker: Not reported
Local Agency: Not reported
Location Case Number: Not reported
File Location: Not reported
Potential Contaminants of Concern: Not reported
Potential Media Affected: Not reported
Site History: Not reported

Begin Date: Not reported
RB Case Number: Not reported
source_type: All PFAS Chemicals
Location ID: CA0110001_036_036
Matrix: Liquid
Chemical: Perfluoro-4-methoxybutanoic acid (PFMBA)
Qualifier: <
Value: 2
Reporting Limit: 2
Detection Limit: Not reported
Lab Notes: Not reported
Quarterly Running Annual Average: Not reported
Units: NG/L
Date: 6/26/2023

MOWRY WELL 07 (Continued) **S127521659**

Field Pt Class: PUBW
Site Use: Drinking Water Wells
Site Type: DDW Well
Latitude: 37.561917
Longitude: -121.979211
Geo Tracker URL: Not reported

Click this hyperlink while viewing on your computer to access
340 additional CA PFAS: record(s) in the EDR Site Report.

H51 **MOWRY WELL 06** **PFAS** **S127521657**
NNW **N/A**
< 1/8 **FREMONT, CA**
0.121 mi.
640 ft. **Site 8 of 15 in cluster H**

Relative:
Higher

Actual:
65 ft.

PFAS:
Name: MOWRY WELL 06
Address: Not reported
City,State,Zip: FREMONT, CA
Envirostor ID: Not reported
Program Type: Not reported
Status: Not reported
Status Date: Not reported
Enviroscreen Score: Not reported
Site Code: Not reported
Global ID: W0600110001
Facility Region: Not reported
Lead Agency: Not reported
Case worker: Not reported
Local Agency: Not reported
Location Case Number: Not reported
File Location: Not reported
Potential Contaminants of Concern: Not reported
Potential Media Affected: Not reported
Site History: Not reported

Begin Date: Not reported
RB Case Number: Not reported
source_type: All PFAS Chemicals
Location ID: CA0110001_013_013
Matrix: Liquid
Chemical: Perfluoro-3-methoxypropanoic acid (PFMPA)
Qualifier: <
Value: 2
Reporting Limit: 2
Detection Limit: Not reported
Lab Notes: Not reported
Quarterly Running Annual Average: Not reported
Units: NG/L
Date: 8/14/2023
Field Pt Class: PUBW
Site Use: Drinking Water Wells
Site Type: DDW Well
Latitude: 37.561879
Longitude: -121.979416
Geo Tracker URL: Not reported

MOWRY WELL 06 (Continued) **S127521657**

Name:	MOWRY WELL 06
Address:	Not reported
City,State,Zip:	FREMONT, CA
Envirostor ID:	Not reported
Program Type:	Not reported
Status:	Not reported
Status Date:	Not reported
Enviroscreen Score:	Not reported
Site Code:	Not reported
Global ID:	W0600110001
Facility Region:	Not reported
Lead Agency:	Not reported
Case worker:	Not reported
Local Agency:	Not reported
Location Case Number:	Not reported
File Location:	Not reported
Potential Contaminants of Concern:	Not reported
Potential Media Affected:	Not reported
Site History:	Not reported

Begin Date:	Not reported
RB Case Number:	Not reported
source_type:	All PFAS Chemicals
Location ID:	CA0110001_013_013
Matrix:	Liquid
Chemical:	Perfluoro-4-methoxybutanoic acid (PFMBA)
Qualifier:	<
Value:	1.9
Reporting Limit:	1.9
Detection Limit:	Not reported
Lab Notes:	Not reported
Quarterly Running Annual Average:	Not reported
Units:	NG/L
Date:	6/19/2023
Field Pt Class:	PUBW
Site Use:	Drinking Water Wells
Site Type:	DDW Well
Latitude:	37.561879
Longitude:	-121.979416
Geo Tracker URL:	Not reported

Name:	MOWRY WELL 06
Address:	Not reported
City,State,Zip:	FREMONT, CA
Envirostor ID:	Not reported
Program Type:	Not reported
Status:	Not reported
Status Date:	Not reported
Enviroscreen Score:	Not reported
Site Code:	Not reported
Global ID:	W0600110001
Facility Region:	Not reported
Lead Agency:	Not reported
Case worker:	Not reported
Local Agency:	Not reported
Location Case Number:	Not reported
File Location:	Not reported

MOWRY WELL 06 (Continued) **S127521657**

Potential Contaminants of Concern: Not reported
Potential Media Affected: Not reported
Site History: Not reported

Begin Date: Not reported
RB Case Number: Not reported
source_type: All PFAS Chemicals
Location ID: CA0110001_013_013
Matrix: Liquid
Chemical: Perfluorobutanesulfonic acid
Qualifier: =
Value: 4
Reporting Limit: 0
Detection Limit: Not reported
Lab Notes: Not reported
Quarterly Running Annual Average: Not reported
Units: NG/L
Date: 9/15/2020
Field Pt Class: PUBW
Site Use: Drinking Water Wells
Site Type: DDW Well
Latitude: 37.561879
Longitude: -121.979416
Geo Tracker URL: Not reported

Name: MOWRY WELL 06
Address: Not reported
City,State,Zip: FREMONT, CA
Envirostor ID: Not reported
Program Type: Not reported
Status: Not reported
Status Date: Not reported
Enviroscreen Score: Not reported
Site Code: Not reported
Global ID: W0600110001
Facility Region: Not reported
Lead Agency: Not reported
Case worker: Not reported
Local Agency: Not reported
Location Case Number: Not reported
File Location: Not reported
Potential Contaminants of Concern: Not reported
Potential Media Affected: Not reported
Site History: Not reported

Begin Date: Not reported
RB Case Number: Not reported
source_type: All PFAS Chemicals
Location ID: CA0110001_013_013
Matrix: Liquid
Chemical: Perfluorobutanesulfonic acid
Qualifier: =
Value: 4.2
Reporting Limit: 2
Detection Limit: Not reported
Lab Notes: Not reported
Quarterly Running Annual Average: 4.2000000000000002

MOWRY WELL 06 (Continued) **S127521657**

Units:	NG/L
Date:	5/1/2024
Field Pt Class:	PUBW
Site Use:	Drinking Water Wells
Site Type:	DDW Well
Latitude:	37.561879
Longitude:	-121.979416
Geo Tracker URL:	Not reported

Name:	MOWRY WELL 06
Address:	Not reported
City,State,Zip:	FREMONT, CA
Envirostor ID:	Not reported
Program Type:	Not reported
Status:	Not reported
Status Date:	Not reported
Enviroscreen Score:	Not reported
Site Code:	Not reported
Global ID:	W0600110001
Facility Region:	Not reported
Lead Agency:	Not reported
Case worker:	Not reported
Local Agency:	Not reported
Location Case Number:	Not reported
File Location:	Not reported
Potential Contaminants of Concern:	Not reported
Potential Media Affected:	Not reported
Site History:	Not reported

Begin Date:	Not reported
RB Case Number:	Not reported
source_type:	All PFAS Chemicals
Location ID:	CA0110001_013_013
Matrix:	Liquid
Chemical:	9-Chlorohexadecafluoro-3-oxanonane-1-sulfonic acid
Qualifier:	<
Value:	2
Reporting Limit:	2
Detection Limit:	Not reported
Lab Notes:	Not reported
Quarterly Running Annual Average:	Not reported
Units:	NG/L
Date:	5/1/2024
Field Pt Class:	PUBW
Site Use:	Drinking Water Wells
Site Type:	DDW Well
Latitude:	37.561879
Longitude:	-121.979416
Geo Tracker URL:	Not reported

Name:	MOWRY WELL 06
Address:	Not reported
City,State,Zip:	FREMONT, CA
Envirostor ID:	Not reported
Program Type:	Not reported
Status:	Not reported
Status Date:	Not reported

MOWRY WELL 06 (Continued) **S127521657**

Enviroscreen Score:	Not reported
Site Code:	Not reported
Global ID:	W0600110001
Facility Region:	Not reported
Lead Agency:	Not reported
Case worker:	Not reported
Local Agency:	Not reported
Location Case Number:	Not reported
File Location:	Not reported
Potential Contaminants of Concern:	Not reported
Potential Media Affected:	Not reported
Site History:	Not reported

Begin Date:	Not reported
RB Case Number:	Not reported
source_type:	All PFAS Chemicals
Location ID:	CA0110001_013_013
Matrix:	Liquid
Chemical:	9-Chlorohexadecafluoro-3-oxanonane-1-sulfonic acid
Qualifier:	<
Value:	2
Reporting Limit:	2
Detection Limit:	Not reported
Lab Notes:	Not reported
Quarterly Running Annual Average:	Not reported
Units:	NG/L
Date:	8/14/2023
Field Pt Class:	PUBW
Site Use:	Drinking Water Wells
Site Type:	DDW Well
Latitude:	37.561879
Longitude:	-121.979416
Geo Tracker URL:	Not reported

Name:	MOWRY WELL 06
Address:	Not reported
City,State,Zip:	FREMONT, CA
Envirostor ID:	Not reported
Program Type:	Not reported
Status:	Not reported
Status Date:	Not reported
Enviroscreen Score:	Not reported
Site Code:	Not reported
Global ID:	W0600110001
Facility Region:	Not reported
Lead Agency:	Not reported
Case worker:	Not reported
Local Agency:	Not reported
Location Case Number:	Not reported
File Location:	Not reported
Potential Contaminants of Concern:	Not reported
Potential Media Affected:	Not reported
Site History:	Not reported

Begin Date:	Not reported
RB Case Number:	Not reported
source_type:	All PFAS Chemicals

MOWRY WELL 06 (Continued) **S127521657**

Location ID:	CA0110001_013_013
Matrix:	Liquid
Chemical:	N-Ethyl perfluorooctane sulfonamidoacetic acid
Qualifier:	<
Value:	2
Reporting Limit:	2
Detection Limit:	Not reported
Lab Notes:	Not reported
Quarterly Running Annual Average:	Not reported
Units:	NG/L
Date:	11/9/2020
Field Pt Class:	PUBW
Site Use:	Drinking Water Wells
Site Type:	DDW Well
Latitude:	37.561879
Longitude:	-121.979416
Geo Tracker URL:	Not reported

Name:	MOWRY WELL 06
Address:	Not reported
City,State,Zip:	FREMONT, CA
Envirostor ID:	Not reported
Program Type:	Not reported
Status:	Not reported
Status Date:	Not reported
Enviroscreen Score:	Not reported
Site Code:	Not reported
Global ID:	W0600110001
Facility Region:	Not reported
Lead Agency:	Not reported
Case worker:	Not reported
Local Agency:	Not reported
Location Case Number:	Not reported
File Location:	Not reported
Potential Contaminants of Concern:	Not reported
Potential Media Affected:	Not reported
Site History:	Not reported

Begin Date:	Not reported
RB Case Number:	Not reported
source_type:	All PFAS Chemicals
Location ID:	CA0110001_013_013
Matrix:	Liquid
Chemical:	N-Ethyl perfluorooctane sulfonamidoacetic acid
Qualifier:	<
Value:	2
Reporting Limit:	2
Detection Limit:	Not reported
Lab Notes:	Not reported
Quarterly Running Annual Average:	Not reported
Units:	NG/L
Date:	2/8/2021
Field Pt Class:	PUBW
Site Use:	Drinking Water Wells
Site Type:	DDW Well
Latitude:	37.561879
Longitude:	-121.979416

MOWRY WELL 06 (Continued) **S127521657**

Geo Tracker URL: Not reported

Name:	MOWRY WELL 06
Address:	Not reported
City,State,Zip:	FREMONT, CA
Envirostor ID:	Not reported
Program Type:	Not reported
Status:	Not reported
Status Date:	Not reported
Enviroscreen Score:	Not reported
Site Code:	Not reported
Global ID:	W0600110001
Facility Region:	Not reported
Lead Agency:	Not reported
Case worker:	Not reported
Local Agency:	Not reported
Location Case Number:	Not reported
File Location:	Not reported
Potential Contaminants of Concern:	Not reported
Potential Media Affected:	Not reported
Site History:	Not reported

Begin Date:	Not reported
RB Case Number:	Not reported
source_type:	All PFAS Chemicals
Location ID:	CA0110001_013_013
Matrix:	Liquid
Chemical:	N-Ethyl perfluorooctane sulfonamidoacetic acid
Qualifier:	<
Value:	2
Reporting Limit:	2
Detection Limit:	Not reported
Lab Notes:	Not reported
Quarterly Running Annual Average:	Not reported
Units:	NG/L
Date:	9/15/2020
Field Pt Class:	PUBW
Site Use:	Drinking Water Wells
Site Type:	DDW Well
Latitude:	37.561879
Longitude:	-121.979416

Geo Tracker URL: Not reported

Name:	MOWRY WELL 06
Address:	Not reported
City,State,Zip:	FREMONT, CA
Envirostor ID:	Not reported
Program Type:	Not reported
Status:	Not reported
Status Date:	Not reported
Enviroscreen Score:	Not reported
Site Code:	Not reported
Global ID:	W0600110001
Facility Region:	Not reported
Lead Agency:	Not reported
Case worker:	Not reported
Local Agency:	Not reported

MOWRY WELL 06 (Continued) **S127521657**

Location Case Number: Not reported
File Location: Not reported
Potential Contaminants of Concern: Not reported
Potential Media Affected: Not reported
Site History: Not reported

Begin Date: Not reported
RB Case Number: Not reported
source_type: All PFAS Chemicals
Location ID: CA0110001_013_013
Matrix: Liquid
Chemical: N-Methyl perfluorooctane sulfonamidoacetic acid
Qualifier: <
Value: 2
Reporting Limit: 2
Detection Limit: Not reported
Lab Notes: Not reported
Quarterly Running Annual Average: Not reported
Units: NG/L
Date: 4/20/2022
Field Pt Class: PUBW
Site Use: Drinking Water Wells
Site Type: DDW Well
Latitude: 37.561879
Longitude: -121.979416
Geo Tracker URL: Not reported

Name: MOWRY WELL 06
Address: Not reported
City,State,Zip: FREMONT, CA
Envirostor ID: Not reported
Program Type: Not reported
Status: Not reported
Status Date: Not reported
Enviroscreen Score: Not reported
Site Code: Not reported
Global ID: W0600110001
Facility Region: Not reported
Lead Agency: Not reported
Case worker: Not reported
Local Agency: Not reported
Location Case Number: Not reported
File Location: Not reported
Potential Contaminants of Concern: Not reported
Potential Media Affected: Not reported
Site History: Not reported

Begin Date: Not reported
RB Case Number: Not reported
source_type: All PFAS Chemicals
Location ID: CA0110001_013_013
Matrix: Liquid
Chemical: Nonafluoro-3,6-dioxaheptanoic acid (NFDHA)
Qualifier: <
Value: 1.9
Reporting Limit: 1.9
Detection Limit: Not reported

MOWRY WELL 06 (Continued) **S127521657**

Lab Notes:	Not reported
Quarterly Running Annual Average:	Not reported
Units:	NG/L
Date:	2/22/2023
Field Pt Class:	PUBW
Site Use:	Drinking Water Wells
Site Type:	DDW Well
Latitude:	37.561879
Longitude:	-121.979416
Geo Tracker URL:	Not reported

Click this hyperlink while viewing on your computer to access
275 additional CA PFAS: record(s) in the EDR Site Report.

---

52 South < 1/8 0.125 mi. 659 ft. **KAISER PERMANENTE IVF CENTER** **RCRA NonGen / NLR** **1024860796**
39141 CIVIC CENTER DRIVE SUITE 350 **E MANIFEST** **CAL000429252**
FREMONT, CA 94536

Relative: Higher

Actual: 63 ft.

RCRA Listings:

Date Form Received by Agency:	20220708
Handler Name:	Kaiser Permanente Ivf Center
Handler Address:	39141 Civic Center Drive Suite 350
Handler City,State,Zip:	FREMONT, CA 94536
EPA ID:	CAL000429252
Contact Name:	KAWALPREET TALWAR
Contact Address:	39400 PASEO PADRE PARKWAY
Contact City,State,Zip:	FREMONT, CA 94538
Contact Telephone:	510-648-7391
Contact Fax:	Not reported
Contact Email:	PREET.K1.TALWAR@KP.ORG
Contact Title:	SAFETY OPERATIONS LEADER
EPA Region:	09
Land Type:	Private
Federal Waste Generator Description:	Not a generator, verified
Non-Notifier:	Not reported
Biennial Report Cycle:	2021
Accessibility:	Not reported
Active Site Indicator:	Handler Activities
State District Owner:	Not reported
State District:	Not reported
Mailing Address:	PASEO PADRE PARKWAY
Mailing City,State,Zip:	FREMONT, CA 94538
Owner Name:	Kaiser Foundation Hospital
Owner Type:	Private
Operator Name:	Kaiser Foundation Hospital
Operator Type:	Private
Short-Term Generator Activity:	No
Importer Activity:	No
Mixed Waste Generator:	No
Transporter Activity:	Yes
Transfer Facility Activity:	No
Recycler Activity with Storage:	No
Small Quantity On-Site Burner Exemption:	No
Smelting Melting and Refining Furnace Exemption:	No
Underground Injection Control:	No
Off-Site Waste Receipt:	No

KAISER PERMANENTE IVF CENTER (Continued) **1024860796**

Universal Waste Indicator:	No
Universal Waste Destination Facility:	No
Federal Universal Waste:	No
Active Site State-Reg Handler:	---
Federal Facility Indicator:	Not reported
Hazardous Secondary Material Indicator:	N
Sub-Part K Indicator:	Not reported
2018 GPRA Permit Baseline:	Not on the Baseline
2018 GPRA Renewals Baseline:	Not on the Baseline
202 GPRA Corrective Action Baseline:	No
Subject to Corrective Action Universe:	No
Non-TSDFs Where RCRA CA has Been Imposed Universe:	No
Corrective Action Priority Ranking:	No NCAPS ranking
Environmental Control Indicator:	No
Institutional Control Indicator:	No
Human Exposure Controls Indicator:	N/A
Groundwater Controls Indicator:	N/A
Significant Non-Complier Universe:	No
Unaddressed Significant Non-Complier Universe:	No
Addressed Significant Non-Complier Universe:	No
Significant Non-Complier With a Compliance Schedule Universe:	No
Financial Assurance Required:	Not reported
Handler Date of Last Change:	20220711
Recognized Trader-Importer:	No
Recognized Trader-Exporter:	No
Importer of Spent Lead Acid Batteries:	No
Exporter of Spent Lead Acid Batteries:	No
Recycler Activity Without Storage:	No
Manifest Broker:	No
Sub-Part P Indicator:	No

Biennial: List of Years
Year: 2021

Click Here for Biennial Reporting System Data:
Year: 2019

Click Here for Biennial Reporting System Data:

Hazardous Waste Summary:
Waste Code: D001
Waste Description: Ignitable Waste

Waste Code: D002
Waste Description: Corrosive Waste

Waste Code: D005
Waste Description: Barium

Waste Code: D007
Waste Description: Chromium

Waste Code: D009
Waste Description: Mercury

Waste Code: D010

KAISER PERMANENTE IVF CENTER (Continued) **1024860796**

Waste Description: Selenium

Waste Code: D011
Waste Description: Silver

Waste Code: D013
Waste Description: Lindane (1,2,3,4,5,6-Hexa-Chlorocyclohexane, Gamma Isomer)

Waste Code: D024
Waste Description: M-Cresol

Waste Code: D033
Waste Description: Hexachlorobutadiene

Waste Code: P001
Waste Description: 2h-1-Benzopyran-2-One, 4-Hydroxy-3-(3-Oxo-1-Phenylbutyl)-, & Salts, When Present At Concentrations Greater Than 0.3% (Or) Warfarin, & Salts, When Present At Concentrations Greater Than 0.3%

Waste Code: P075
Waste Description: Nicotine, & Salts (Or) Pyridine, 3-(1-Methyl-2-Pyrrolidinyl)-,(S)-, & Salts

Waste Code: P188
Waste Description: Benzoic Acid, 2-Hydroxy-, Compd. With (3as-Cis)-1,2,3,3a,8,8a-Hexahydro-1,3a,8-Trimethylpyrrolo[2,3-B]Indol-5-Yl Methylcarbamate Ester (1:1) (Or) Physostigmine Salicylate

Waste Code: U002
Waste Description: 2-Propanone (I) (Or) Acetone (I)

Waste Code: U010
Waste Description: Azirino [2',3':3,4]Pyrrolo[1,2-A]Indole-4,7-Dione, 6-Amino-8-[[(Aminocarbonyl)Oxy]Methyl]-1,1a,2,8,8a,8b-Hexahydro-8a-Methoxy-5-Methyl-, [1as-(1aalpha, 8beta, 8aalpha, 8balpha)]- (Or) Mitomycin C

Waste Code: U035
Waste Description: Benzenebutanoic Acid, 4-[Bis(2-Chloroethyl)Amino]- (Or) Chlorambucil

Waste Code: U044
Waste Description: Chloroform (Or) Methane, Trichloro-

Waste Code: U048
Waste Description: O-Chlorophenol (Or) Phenol, 2-Chloro-

Waste Code: U058
Waste Description: 2h-1,3,2-Oxazaphosphorin-2-Amine, N,N-Bis(2-Chloroethyl)Tetrahydro-, 2-Oxide (Or) Cyclophosphamide

Waste Code: U089
Waste Description: Diethylstilbesterol (Or) Phenol, 4,4'-(1,2-Diethyl-1,2-Ethenediyl)Bis, (E)-

Waste Code: U122
Waste Description: Formaldehyde

KAISER PERMANENTE IVF CENTER (Continued) **1024860796**

Waste Code: U129
Waste Description: Cyclohexane, 1,2,3,4,5,6-Hexachloro-, (1alpha, 2alpha, 3beta, 4alpha, 5alpha, 6beta)- (Or) Lindane

Waste Code: U132
Waste Description: Hexachlorophene (Or) Phenol, 2,2'-Methylenebis[3,4,6-Trichloro-

Waste Code: U150
Waste Description: L-Phenylalanine, 4-[Bis(2-Chloroethyl)Amino]- (Or) Melphalan

Waste Code: U188
Waste Description: Phenol

Waste Code: U200
Waste Description: Reserpine (Or) Yohimban-16-Carboxylic Acid, 11,17-Dimethoxy-18-[(3,4,5-Trimethoxybenzoyl)Oxy]-, Methyl Ester, (3beta, 16beta, 17alpha, 18beta, 20alpha)-

Waste Code: U210
Waste Description: Ethene, Tetrachloro- (Or) Tetrachloroethylene

Waste Code: U237
Waste Description: 2,4-(1h,3h)-Pyrimidinedione, 5-[Bis(2-Chloroethyl)Amino]- (Or) Uracil Mustard

Waste Code: U248
Waste Description: 2h-1-Benzopyran-2-One, 4-Hydroxy-3-(3-Oxo-1-Phenyl-Butyl)-, & Salts, When Present At Concentrations Of 0.3% Or Less (Or) Warfarin, & Salts, When Present At Concentrations Of 0.3% Or Less

Handler - Owner Operator:
Owner/Operator Indicator: Owner
Owner/Operator Name: KAISER FOUNDATION HOSPITAL
Legal Status: Private
Date Became Current: 20040705
Date Ended Current: Not reported
Owner/Operator Address: 1 KAISER PLAZA
Owner/Operator City,State,Zip: OAKLAND, CA 94612
Owner/Operator Telephone: 510-648-7391
Owner/Operator Telephone Ext: Not reported
Owner/Operator Fax: Not reported
Owner/Operator Email: PREET.K1.TALWAR@KP.ORG

Owner/Operator Indicator: Owner
Owner/Operator Name: KAISER FOUNDATION HEALTH PLAN INC.
Legal Status: Other
Date Became Current: Not reported
Date Ended Current: Not reported
Owner/Operator Address: ONE KAISER PLAZA
Owner/Operator City,State,Zip: OAKLAND, CA 94612
Owner/Operator Telephone: 950-625-4737
Owner/Operator Telephone Ext: Not reported
Owner/Operator Fax: Not reported
Owner/Operator Email: Not reported

Owner/Operator Indicator: Operator
Owner/Operator Name: KAISER FOUNDATION HOSPITAL

KAISER PERMANENTE IVF CENTER (Continued) **1024860796**

Legal Status:	Private
Date Became Current:	20040705
Date Ended Current:	Not reported
Owner/Operator Address:	39141 CIVIC CENTER DRIVE SUITE 350
Owner/Operator City,State,Zip:	FREMONT, CA 94538
Owner/Operator Telephone:	510-648-7391
Owner/Operator Telephone Ext:	Not reported
Owner/Operator Fax:	Not reported
Owner/Operator Email:	PREET.K1.TALWAR@KP.ORG

Owner/Operator Indicator:	Operator
Owner/Operator Name: KRISTA CLAPP	
Legal Status:	Other
Date Became Current:	Not reported
Date Ended Current:	Not reported
Owner/Operator Address:	39400 PASEO PADRE PARKWAY
Owner/Operator City,State,Zip:	FREMONT, CA 94536
Owner/Operator Telephone:	510-248-5214
Owner/Operator Telephone Ext:	Not reported
Owner/Operator Fax:	Not reported
Owner/Operator Email:	Not reported

Owner/Operator Indicator:	Owner
Owner/Operator Name: KAISER FOUNDATION HEALTH PLAN INC.	
Legal Status:	Other
Date Became Current:	Not reported
Date Ended Current:	Not reported
Owner/Operator Address:	ONE KAISER PLAZA
Owner/Operator City,State,Zip:	OAKLAND, CA 94612
Owner/Operator Telephone:	950-625-4737
Owner/Operator Telephone Ext:	Not reported
Owner/Operator Fax:	Not reported
Owner/Operator Email:	Not reported

Owner/Operator Indicator:	Operator
Owner/Operator Name: KRISTA CLAPP	
Legal Status:	Other
Date Became Current:	Not reported
Date Ended Current:	Not reported
Owner/Operator Address:	39400 PASEO PADRE PARKWAY
Owner/Operator City,State,Zip:	FREMONT, CA 94536
Owner/Operator Telephone:	510-248-5214
Owner/Operator Telephone Ext:	Not reported
Owner/Operator Fax:	Not reported
Owner/Operator Email:	Not reported

Historic Generators:

Receive Date:	20200227
Handler Name:	KAISER PERMANENTE IVF CENTER
Federal Waste Generator Description:	Large Quantity Generator
State District Owner:	Not reported
Large Quantity Handler of Universal Waste:	No
Recognized Trader Importer:	No
Recognized Trader Exporter:	No
Spent Lead Acid Battery Importer:	No
Spent Lead Acid Battery Exporter:	No
Current Record:	No

KAISER PERMANENTE IVF CENTER (Continued) **1024860796**

Non Storage Recycler Activity: No
Electronic Manifest Broker: No

Receive Date: 20220708
Handler Name: KAISER PERMANENTE IVF CENTER
Federal Waste Generator Description: Not a generator, verified
State District Owner: Not reported
Large Quantity Handler of Universal Waste: No
Recognized Trader Importer: No
Recognized Trader Exporter: No
Spent Lead Acid Battery Importer: No
Spent Lead Acid Battery Exporter: No
Current Record: Yes
Non Storage Recycler Activity: No
Electronic Manifest Broker: No

Receive Date: 20170718
Handler Name: KAISER PERMANENTE IVF CENTER
Federal Waste Generator Description: Not a generator, verified
State District Owner: Not reported
Large Quantity Handler of Universal Waste: No
Recognized Trader Importer: No
Recognized Trader Exporter: No
Spent Lead Acid Battery Importer: No
Spent Lead Acid Battery Exporter: No
Current Record: No
Non Storage Recycler Activity: Not reported
Electronic Manifest Broker: Not reported

List of NAICS Codes and Descriptions:
NAICS Code: 52519
NAICS Description: Other Insurance Funds

Facility Has Received Notices of Violations:
Violations: No Violations Found

Evaluation Action Summary:
Evaluations: No Evaluations Found

E MANIFEST:
Manifest Tracking Number: 017817816FLE
Last Updated Date: 20230111
Shipped Date: 20221214
Received Date: 20221222
Manifest Status: Signed
Submission Type: DataImage5Copy
Origin Type: Service
Generator EPA ID: CAL000429252
Generator Name: Kaiser Permanente Ivf Center
Generator Location Street Number: Not reported
Generator Location Street 1: 39141 CIVIC CENTER DR, SUITE 350
Generator Location Street 2: Not reported
Generator Location City: FREMONT
Generator Location State: CA

KAISER PERMANENTE IVF CENTER (Continued) **1024860796**

Generator Location Zip:	94536
Generator Mail Street Number:	Not reported
Generator Mail Street 1:	2500 Merced St
Generator Mail Street 2:	Not reported
Generator Mail City:	San Leandro
Generator Mail Zip:	94577
Generator Mail State:	CA
Generator Contact Company Name:	Kaiser Permanente IVF Center
Designated Facility EPA ID:	UTD981552177
Designated Facility Name:	Clean Harbors Aragonite Llc
Designated Facility Mail Street Number:	Not reported
Designated Facility Mail Street 1:	Not reported
Designated Facility Mail Street 2:	PO Box 1339
Designated Facility Mail City:	Grantsville
Designated Facility Mail Zip:	84029
Designated Facility Mail State:	UT
Designated Facility Location Street Number:	Not reported
Designated Facility Location Street 1:	11600 North Aptus Road
Designated Facility Location Street 2:	Not reported
Designated Facility Location City:	Grantsville
Designated Facility Location Zip:	84029
Designated Facility Location State:	UT
Designated Facility Contact Company Name:	Not reported
Manifest Residue Indicator:	N
Rejection Indicator:	N

Manifest Tracking Number:	014484530FLE
Last Updated Date:	20200513
Shipped Date:	20200129
Received Date:	20200224
Manifest Status:	Signed
Submission Type:	DataImage5Copy
Origin Type:	Service
Generator EPA ID:	CAL000429252
Generator Name:	Kaiser Permanente Ivf Center
Generator Location Street Number:	Not reported
Generator Location Street 1:	39141 CIVIC CENTER DR, SUITE 350
Generator Location Street 2:	Not reported
Generator Location City:	FREMONT
Generator Location State:	CA
Generator Location Zip:	94536
Generator Mail Street Number:	Not reported
Generator Mail Street 1:	2500 Merced St
Generator Mail Street 2:	Not reported
Generator Mail City:	San Leandro
Generator Mail Zip:	94577
Generator Mail State:	CA
Generator Contact Company Name:	Kaiser Permanente IVF Center
Designated Facility EPA ID:	NED981723513
Designated Facility Name:	Clean Harbors Environmental Services, Inc.
Designated Facility Mail Street Number:	Not reported
Designated Facility Mail Street 1:	Not reported
Designated Facility Mail Street 2:	2247 South Highway 71
Designated Facility Mail City:	Kimball
Designated Facility Mail Zip:	69145
Designated Facility Mail State:	NE
Designated Facility Location Street Number:	Not reported

KAISER PERMANENTE IVF CENTER (Continued) **1024860796**

Designated Facility Location Street 1:	2247 South Highway 71
Designated Facility Location Street 2:	Not reported
Designated Facility Location City:	Kimball
Designated Facility Location Zip:	69145
Designated Facility Location State:	NE
Designated Facility Contact Company Name:	Not reported
Manifest Residue Indicator:	N
Rejection Indicator:	N

Manifest Tracking Number:	012561658FLE
Last Updated Date:	20180926
Shipped Date:	20180809
Received Date:	20180827
Manifest Status:	Signed
Submission Type:	DataImage5Copy
Origin Type:	Service
Generator EPA ID:	CAL000429252
Generator Name:	Kaiser Permanente Ivf Center
Generator Location Street Number:	Not reported
Generator Location Street 1:	39141 CIVIC CENTER DR, SUITE 350
Generator Location Street 2:	Not reported
Generator Location City:	FREMONT
Generator Location State:	CA
Generator Location Zip:	94536
Generator Mail Street Number:	Not reported
Generator Mail Street 1:	2500 Merced St
Generator Mail Street 2:	Not reported
Generator Mail City:	San Leandro
Generator Mail Zip:	94577
Generator Mail State:	CA
Generator Contact Company Name:	Not reported
Designated Facility EPA ID:	NED981723513
Designated Facility Name:	Clean Harbors Environmental Services, Inc.
Designated Facility Mail Street Number:	Not reported
Designated Facility Mail Street 1:	Not reported
Designated Facility Mail Street 2:	2247 South Highway 71
Designated Facility Mail City:	Kimball
Designated Facility Mail Zip:	69145
Designated Facility Mail State:	NE
Designated Facility Location Street Number:	Not reported
Designated Facility Location Street 1:	2247 South Highway 71
Designated Facility Location Street 2:	Not reported
Designated Facility Location City:	Kimball
Designated Facility Location Zip:	69145
Designated Facility Location State:	NE
Designated Facility Contact Company Name:	Not reported
Manifest Residue Indicator:	N
Rejection Indicator:	N

Manifest Tracking Number:	014224987FLE
Last Updated Date:	20191230
Shipped Date:	20191125
Received Date:	20191210
Manifest Status:	Signed
Submission Type:	DataImage5Copy
Origin Type:	Service
Generator EPA ID:	CAL000429252

KAISER PERMANENTE IVF CENTER (Continued) **1024860796**

Generator Name:	Kaiser Permanente Ivf Center
Generator Location Street Number:	Not reported
Generator Location Street 1:	39141 CIVIC CENTER DR, SUITE 350
Generator Location Street 2:	Not reported
Generator Location City:	FREMONT
Generator Location State:	CA
Generator Location Zip:	94536
Generator Mail Street Number:	Not reported
Generator Mail Street 1:	2500 Merced St
Generator Mail Street 2:	Not reported
Generator Mail City:	San Leandro
Generator Mail Zip:	94577
Generator Mail State:	CA
Generator Contact Company Name:	Not reported
Designated Facility EPA ID:	NED981723513
Designated Facility Name:	Clean Harbors Environmental Services, Inc.
Designated Facility Mail Street Number:	Not reported
Designated Facility Mail Street 1:	Not reported
Designated Facility Mail Street 2:	2247 South Highway 71
Designated Facility Mail City:	Kimball
Designated Facility Mail Zip:	69145
Designated Facility Mail State:	NE
Designated Facility Location Street Number:	Not reported
Designated Facility Location Street 1:	2247 South Highway 71
Designated Facility Location Street 2:	Not reported
Designated Facility Location City:	Kimball
Designated Facility Location Zip:	69145
Designated Facility Location State:	NE
Designated Facility Contact Company Name:	Not reported
Manifest Residue Indicator:	N
Rejection Indicator:	N

Manifest Tracking Number:	014224988FLE
Last Updated Date:	20200102
Shipped Date:	20191125
Received Date:	20191209
Manifest Status:	Signed
Submission Type:	DataImage5Copy
Origin Type:	Service
Generator EPA ID:	CAL000429252
Generator Name:	Kaiser Permanente Ivf Center
Generator Location Street Number:	Not reported
Generator Location Street 1:	39141 CIVIC CENTER DR, SUITE 350
Generator Location Street 2:	Not reported
Generator Location City:	FREMONT
Generator Location State:	CA
Generator Location Zip:	94536
Generator Mail Street Number:	Not reported
Generator Mail Street 1:	2500 Merced St
Generator Mail Street 2:	Not reported
Generator Mail City:	San Leandro
Generator Mail Zip:	94577
Generator Mail State:	CA
Generator Contact Company Name:	Not reported
Designated Facility EPA ID:	CAD059494310
Designated Facility Name:	Clean Harbors San Jose Llc
Designated Facility Mail Street Number:	Not reported

KAISER PERMANENTE IVF CENTER (Continued) **1024860796**

Designated Facility Mail Street 1:	Not reported
Designated Facility Mail Street 2:	1021 Berryessa Road
Designated Facility Mail City:	San Jose
Designated Facility Mail Zip:	95133
Designated Facility Mail State:	CA
Designated Facility Location Street Number:	Not reported
Designated Facility Location Street 1:	1021 Berryessa Road
Designated Facility Location Street 2:	Not reported
Designated Facility Location City:	San Jose
Designated Facility Location Zip:	95133
Designated Facility Location State:	CA
Designated Facility Contact Company Name:	Not reported
Manifest Residue Indicator:	N
Rejection Indicator:	N

Manifest Tracking Number:	015536285FLE
Last Updated Date:	20201015
Shipped Date:	20200916
Received Date:	20200925
Manifest Status:	Signed
Submission Type:	DataImage5Copy
Origin Type:	Service
Generator EPA ID:	CAL000429252
Generator Name:	Kaiser Permanente Ivf Center
Generator Location Street Number:	Not reported
Generator Location Street 1:	39141 CIVIC CENTER DR, SUITE 350
Generator Location Street 2:	Not reported
Generator Location City:	FREMONT
Generator Location State:	CA
Generator Location Zip:	94536
Generator Mail Street Number:	Not reported
Generator Mail Street 1:	2500 Merced St
Generator Mail Street 2:	Not reported
Generator Mail City:	San Leandro
Generator Mail Zip:	94577
Generator Mail State:	CA
Generator Contact Company Name:	Kaiser Permanente IVF Center
Designated Facility EPA ID:	NED981723513
Designated Facility Name:	Clean Harbors Environmental Services, Inc.
Designated Facility Mail Street Number:	Not reported
Designated Facility Mail Street 1:	Not reported
Designated Facility Mail Street 2:	2247 South Highway 71
Designated Facility Mail City:	Kimball
Designated Facility Mail Zip:	69145
Designated Facility Mail State:	NE
Designated Facility Location Street Number:	Not reported
Designated Facility Location Street 1:	2247 South Highway 71
Designated Facility Location Street 2:	Not reported
Designated Facility Location City:	Kimball
Designated Facility Location Zip:	69145
Designated Facility Location State:	NE
Designated Facility Contact Company Name:	Not reported
Manifest Residue Indicator:	N
Rejection Indicator:	N

Manifest Tracking Number:	016334968FLE
Last Updated Date:	20210714

KAISER PERMANENTE IVF CENTER (Continued) **1024860796**

Shipped Date:	20210609
Received Date:	20210623
Manifest Status:	Signed
Submission Type:	DataImage5Copy
Origin Type:	Service
Generator EPA ID:	CAL000429252
Generator Name:	Kaiser Permanente Ivf Center
Generator Location Street Number:	Not reported
Generator Location Street 1:	39141 CIVIC CENTER DR, SUITE 350
Generator Location Street 2:	Not reported
Generator Location City:	FREMONT
Generator Location State:	CA
Generator Location Zip:	94536
Generator Mail Street Number:	Not reported
Generator Mail Street 1:	2500 Merced St
Generator Mail Street 2:	Not reported
Generator Mail City:	San Leandro
Generator Mail Zip:	94577
Generator Mail State:	CA
Generator Contact Company Name:	Kaiser Permanente IVF Center
Designated Facility EPA ID:	NED981723513
Designated Facility Name:	Clean Harbors Environmental Services, Inc.
Designated Facility Mail Street Number:	Not reported
Designated Facility Mail Street 1:	Not reported
Designated Facility Mail Street 2:	2247 South Highway 71
Designated Facility Mail City:	Kimball
Designated Facility Mail Zip:	69145
Designated Facility Mail State:	NE
Designated Facility Location Street Number:	Not reported
Designated Facility Location Street 1:	2247 South Highway 71
Designated Facility Location Street 2:	Not reported
Designated Facility Location City:	Kimball
Designated Facility Location Zip:	69145
Designated Facility Location State:	NE
Designated Facility Contact Company Name:	Not reported
Manifest Residue Indicator:	N
Rejection Indicator:	N

Manifest Tracking Number:	013212222FLE
Last Updated Date:	20190901
Shipped Date:	20190619
Received Date:	20190701
Manifest Status:	Corrected
Submission Type:	DataImage5Copy
Origin Type:	Service
Generator EPA ID:	CAL000429252
Generator Name:	Kaiser Permanente Ivf Center
Generator Location Street Number:	Not reported
Generator Location Street 1:	39141 CIVIC CENTER DR, SUITE 350
Generator Location Street 2:	Not reported
Generator Location City:	FREMONT
Generator Location State:	CA
Generator Location Zip:	94536
Generator Mail Street Number:	Not reported
Generator Mail Street 1:	2500 Merced St
Generator Mail Street 2:	Not reported
Generator Mail City:	San Leandro

KAISER PERMANENTE IVF CENTER (Continued) **1024860796**

Generator Mail Zip:	94577
Generator Mail State:	CA
Generator Contact Company Name:	Not reported
Designated Facility EPA ID:	NED981723513
Designated Facility Name:	Clean Harbors Environmental Services, Inc.
Designated Facility Mail Street Number:	Not reported
Designated Facility Mail Street 1:	Not reported
Designated Facility Mail Street 2:	2247 South Highway 71
Designated Facility Mail City:	Kimball
Designated Facility Mail Zip:	69145
Designated Facility Mail State:	NE
Designated Facility Location Street Number:	Not reported
Designated Facility Location Street 1:	2247 South Highway 71
Designated Facility Location Street 2:	Not reported
Designated Facility Location City:	Kimball
Designated Facility Location Zip:	69145
Designated Facility Location State:	NE
Designated Facility Contact Company Name:	Not reported
Manifest Residue Indicator:	N
Rejection Indicator:	N

Manifest Tracking Number:	017753966FLE
Last Updated Date:	20221106
Shipped Date:	20221012
Received Date:	20221017
Manifest Status:	Signed
Submission Type:	DataImage5Copy
Origin Type:	Service
Generator EPA ID:	CAL000429252
Generator Name:	Kaiser Permanente Ivf Center
Generator Location Street Number:	Not reported
Generator Location Street 1:	39141 CIVIC CENTER DR, SUITE 350
Generator Location Street 2:	Not reported
Generator Location City:	FREMONT
Generator Location State:	CA
Generator Location Zip:	94536
Generator Mail Street Number:	Not reported
Generator Mail Street 1:	2500 Merced St
Generator Mail Street 2:	Not reported
Generator Mail City:	San Leandro
Generator Mail Zip:	94577
Generator Mail State:	CA
Generator Contact Company Name:	Kaiser Permanente IVF Center
Designated Facility EPA ID:	UTD981552177
Designated Facility Name:	Clean Harbors Aragonite Llc
Designated Facility Mail Street Number:	Not reported
Designated Facility Mail Street 1:	Not reported
Designated Facility Mail Street 2:	PO Box 1339
Designated Facility Mail City:	Grantsville
Designated Facility Mail Zip:	84029
Designated Facility Mail State:	UT
Designated Facility Location Street Number:	Not reported
Designated Facility Location Street 1:	11600 North Aptus Road
Designated Facility Location Street 2:	Not reported
Designated Facility Location City:	Grantsville
Designated Facility Location Zip:	84029
Designated Facility Location State:	UT

KAISER PERMANENTE IVF CENTER (Continued) **1024860796**

Designated Facility Contact Company Name:	Not reported
Manifest Residue Indicator:	N
Rejection Indicator:	N

Manifest Tracking Number:	015398111FLE
Last Updated Date:	20201228
Shipped Date:	20201118
Received Date:	20201207
Manifest Status:	Signed
Submission Type:	DataImage5Copy
Origin Type:	Service
Generator EPA ID:	CAL000429252
Generator Name:	Kaiser Permanente Ivf Center
Generator Location Street Number:	Not reported
Generator Location Street 1:	39141 CIVIC CENTER DR, SUITE 350
Generator Location Street 2:	Not reported
Generator Location City:	FREMONT
Generator Location State:	CA
Generator Location Zip:	94536
Generator Mail Street Number:	Not reported
Generator Mail Street 1:	2500 Merced St
Generator Mail Street 2:	Not reported
Generator Mail City:	San Leandro
Generator Mail Zip:	94577
Generator Mail State:	CA
Generator Contact Company Name:	Kaiser Permanente IVF Center
Designated Facility EPA ID:	NED981723513
Designated Facility Name:	Clean Harbors Environmental Services, Inc.
Designated Facility Mail Street Number:	Not reported
Designated Facility Mail Street 1:	Not reported
Designated Facility Mail Street 2:	2247 South Highway 71
Designated Facility Mail City:	Kimball
Designated Facility Mail Zip:	69145
Designated Facility Mail State:	NE
Designated Facility Location Street Number:	Not reported
Designated Facility Location Street 1:	2247 South Highway 71
Designated Facility Location Street 2:	Not reported
Designated Facility Location City:	Kimball
Designated Facility Location Zip:	69145
Designated Facility Location State:	NE
Designated Facility Contact Company Name:	Not reported
Manifest Residue Indicator:	N
Rejection Indicator:	N

Manifest Tracking Number:	019105614FLE
Last Updated Date:	20240305
Shipped Date:	20240202
Received Date:	20240214
Manifest Status:	Signed
Submission Type:	DataImage5Copy
Origin Type:	Service
Generator EPA ID:	CAL000429252
Generator Name:	Kaiser Permanente Ivf Center
Generator Location Street Number:	Not reported
Generator Location Street 1:	39141 CIVIC CENTER DR, SUITE 350
Generator Location Street 2:	Not reported
Generator Location City:	FREMONT

KAISER PERMANENTE IVF CENTER (Continued) **1024860796**

Generator Location State:	CA
Generator Location Zip:	94536
Generator Mail Street Number:	39400
Generator Mail Street 1:	2500 Merced St
Generator Mail Street 2:	Not reported
Generator Mail City:	San Leandro
Generator Mail Zip:	94577
Generator Mail State:	CA
Generator Contact Company Name:	Kaiser Permanente IVF Center
Designated Facility EPA ID:	UTD981552177
Designated Facility Name:	Clean Harbors Aragonite Llc
Designated Facility Mail Street Number:	11600
Designated Facility Mail Street 1:	Not reported
Designated Facility Mail Street 2:	PO Box 1339
Designated Facility Mail City:	Grantsville
Designated Facility Mail Zip:	84029
Designated Facility Mail State:	UT
Designated Facility Location Street Number:	11600
Designated Facility Location Street 1:	North Aptus Road
Designated Facility Location Street 2:	Not reported
Designated Facility Location City:	Grantsville
Designated Facility Location Zip:	84029
Designated Facility Location State:	UT
Designated Facility Contact Company Name:	Not reported
Manifest Residue Indicator:	N
Rejection Indicator:	N

Transporter:

Manifest Tracking Number:	016290091FLE
Transporter Line Number:	1
Transporter EPA ID:	MAD039322250
Transporter Name:	Clean Harbors Environmental Services, Inc.
Manifest Tracking Number:	016290091FLE
Transporter Line Number:	2
Transporter EPA ID:	NJD986607380
Transporter Name:	Maumee Express Incorporated
Manifest Tracking Number:	016290091FLE
Transporter Line Number:	3
Transporter EPA ID:	MAD039322250
Transporter Name:	Clean Harbors Environmental Services, Inc.
Manifest Tracking Number:	016290091FLE
Transporter Line Number:	4
Transporter EPA ID:	MAD039322250
Transporter Name:	Clean Harbors Environmental Services, Inc.
Manifest Tracking Number:	016290091FLE
Transporter Line Number:	5
Transporter EPA ID:	MAD039322250
Transporter Name:	Clean Harbors Environmental Services, Inc.
Manifest Tracking Number:	016290091FLE
Transporter Line Number:	6
Transporter EPA ID:	MOD095038998
Transporter Name:	Tri State Motor Transit

KAISER PERMANENTE IVF CENTER (Continued) **1024860796**

Waste Line:

Manifest Tracking Number:	016290091FLE
Waste Line Number:	1
U.S. DOT Hazardous Indicator:	Y
U.S. DOT ID Number:	UN3248
U.S. DOT Description:	Un3248, Waste Medicine, Liquid, Flammable, Toxic, N.O.S. (None), 3, (6.1), Pg Ii
Non-Hazardous Waste Description:	Not reported
Number of Containers:	10
Container Type Code:	DF
Container Type Description:	Fiberboard or plastic drums, barrels, kegs
Waste Quantity:	300
Quantity Unit of Measure Code:	P
Quantity Unit of Measure Description:	Pounds
Waste Quantity, in Tons:	0.15
Acute Waste Quantity, in Tons:	0.15
Non-Acute Waste Quantity, in Tons:	0
Waste Quantity, in Kilograms:	136.0545
Acute Waste Quantity, in Kilograms:	136.0545
Non-Acute Waste Quantity, in Kilorgrams:	0
Management Method Code:	H040
Management Method Description:	INCINERATION
Waste Residue Indicator:	N
Quantity Discrepancy Indicator:	N
Waste Type Discrepancy Indicator:	N
Waste Density:	Not reported
Waste Density Unit of Measure Code:	Not reported
Waste Density Unit of Measure Description:	Not reported
Form Code:	Not reported
Form Code Description:	Not reported
Source Code:	Not reported
Source Code Description:	Not reported
Waste Minimization Code:	Not reported
Waste Minimization Code Description:	Not reported
Consent Number:	Not reported
EPA Waste Indicator:	Y
Federal Waste Codes:	D001, D005, D007, D009, D010, D011, D013, D024, D033, P001, P075, P188, PHRM, U002, U010, U035, U044, U048, U058, U089, U122, U129, U132, U150, U188, U200, U210, U237, U248
Quantity Haz Kg:	136.0545
Quantity Haz Tons:	0.15
Quantity Non Haz Kg:	0
Quantity Non Haz Tons:	0
State Waste Codes:	CA-311, CA-343

Click this hyperlink while viewing on your computer to access
20 additional US EManifest: record(s) in the EDR Site Report.

53 SSE 1/8-1/4 0.132 mi. 699 ft. | **CIVIC CENTER DENTAL**
39370 CIVIC CENTER DR STE D
FREMONT, CA 94538 | **RCRA NonGen / NLR** | **1024815459**
CAL000313613

Relative: Higher

Actual: 63 ft.

RCRA Listings:

Date Form Received by Agency:	20061120
Handler Name:	Civic Center Dental
Handler Address:	39370 Civic Center Dr Ste D
Handler City,State,Zip:	FREMONT, CA 94538-6716
EPA ID:	CAL000313613
Contact Name:	YOLANDA TANCIO
Contact Address:	39370 CIVIC CTR DR STE D
Contact City,State,Zip:	FREMONT, CA 94538
Contact Telephone:	510-793-5033
Contact Fax:	510-793-5133
Contact Email:	YOGEMANGWE@AOL.COM
Contact Title:	Not reported
EPA Region:	09
Land Type:	Not reported
Federal Waste Generator Description:	Not a generator, verified
Non-Notifier:	Not reported
Biennial Report Cycle:	Not reported
Accessibility:	Not reported
Active Site Indicator:	Handler Activities
State District Owner:	Not reported
State District:	Not reported
Mailing Address:	39370 CIVIC CTR DR STE D
Mailing City,State,Zip:	FREMONT, CA 94538-6716
Owner Name:	Mitchell S. Tancio D.M.D.
Owner Type:	Other
Operator Name:	Yolanda Tancio
Operator Type:	Other
Short-Term Generator Activity:	No
Importer Activity:	No
Mixed Waste Generator:	No
Transporter Activity:	No
Transfer Facility Activity:	No
Recycler Activity with Storage:	No
Small Quantity On-Site Burner Exemption:	No
Smelting Melting and Refining Furnace Exemption:	No
Underground Injection Control:	No
Off-Site Waste Receipt:	No
Universal Waste Indicator:	Yes
Universal Waste Destination Facility:	Yes
Federal Universal Waste:	No
Active Site State-Reg Handler:	---
Federal Facility Indicator:	Not reported
Hazardous Secondary Material Indicator:	N
Sub-Part K Indicator:	Not reported
2018 GPRA Permit Baseline:	Not on the Baseline
2018 GPRA Renewals Baseline:	Not on the Baseline
202 GPRA Corrective Action Baseline:	No
Subject to Corrective Action Universe:	No
Non-TSDFs Where RCRA CA has Been Imposed Universe:	No
Corrective Action Priority Ranking:	No NCAPS ranking
Environmental Control Indicator:	No
Institutional Control Indicator:	No

CIVIC CENTER DENTAL (Continued) **1024815459**

Human Exposure Controls Indicator:	N/A
Groundwater Controls Indicator:	N/A
Significant Non-Complier Universe:	No
Unaddressed Significant Non-Complier Universe:	No
Addressed Significant Non-Complier Universe:	No
Significant Non-Complier With a Compliance Schedule Universe:	No
Financial Assurance Required:	Not reported
Handler Date of Last Change:	20180905
Recognized Trader-Importer:	No
Recognized Trader-Exporter:	No
Importer of Spent Lead Acid Batteries:	No
Exporter of Spent Lead Acid Batteries:	No
Recycler Activity Without Storage:	No
Manifest Broker:	No
Sub-Part P Indicator:	No

Handler - Owner Operator:

Owner/Operator Indicator:	Owner
Owner/Operator Name: MITCHELL S. TANCIO D.M.D.	
Legal Status:	Other
Date Became Current:	Not reported
Date Ended Current:	Not reported
Owner/Operator Address:	39370 CIVIC CENTER DR. STE.D
Owner/Operator City,State,Zip:	FREMONT, CA 94538-6716
Owner/Operator Telephone:	510-793-5033
Owner/Operator Telephone Ext:	Not reported
Owner/Operator Fax:	Not reported
Owner/Operator Email:	Not reported

Owner/Operator Indicator:	Operator
Owner/Operator Name: YOLANDA TANCIO	
Legal Status:	Other
Date Became Current:	Not reported
Date Ended Current:	Not reported
Owner/Operator Address:	39370 CIVIC CTR DR STE D
Owner/Operator City,State,Zip:	FREMONT, CA 94538
Owner/Operator Telephone:	510-793-5033
Owner/Operator Telephone Ext:	Not reported
Owner/Operator Fax:	Not reported
Owner/Operator Email:	Not reported

Historic Generators:

Receive Date:	20061120
Handler Name: CIVIC CENTER DENTAL	
Federal Waste Generator Description:	Not a generator, verified
State District Owner:	Not reported
Large Quantity Handler of Universal Waste:	No
Recognized Trader Importer:	No
Recognized Trader Exporter:	No
Spent Lead Acid Battery Importer:	No
Spent Lead Acid Battery Exporter:	No
Current Record:	Yes
Non Storage Recycler Activity:	Not reported
Electronic Manifest Broker:	Not reported

CIVIC CENTER DENTAL (Continued) **1024815459**

List of NAICS Codes and Descriptions:
NAICS Code: 62121
NAICS Description: Offices Of Dentists

Facility Has Received Notices of Violations:
Violations: No Violations Found

Evaluation Action Summary:
Evaluations: No Evaluations Found

H54 North 1/8-1/4 0.135 mi. 712 ft. **TERRA FREMONT APARTMENTS**
1440 MOWRY AVE.
FREMONT, CA 94538
Site 9 of 15 in cluster H

RCRA NonGen / NLR E MANIFEST **1024764256 CAC002984124**

Relative: Higher
Actual: 64 ft.

RCRA Listings:

Date Form Received by Agency:	20181009
Handler Name:	Terra Fremont Apartments
Handler Address:	1440 Mowry Ave.
Handler City,State,Zip:	FREMONT, CA 94538
EPA ID:	CAC002984124
Contact Name:	VERONICA PEREZ
Contact Address:	1440 MOWRY AVE.
Contact City,State,Zip:	FREMONT, CA 94538
Contact Telephone:	714-641-5110
Contact Fax:	Not reported
Contact Email:	SF-ENVAQMDNOTIFICATION@ATIRESTORATION.CO
Contact Title:	Not reported
EPA Region:	09
Land Type:	Not reported
Federal Waste Generator Description:	Not a generator, verified
Non-Notifier:	Not reported
Biennial Report Cycle:	Not reported
Accessibility:	Not reported
Active Site Indicator:	Handler Activities
State District Owner:	Not reported
State District:	Not reported
Mailing Address:	777 S. CALIFORNIA AVE
Mailing City,State,Zip:	PALO ALTO, CA 94304
Owner Name:	Ppc Invesments, Llc
Owner Type:	Other
Operator Name:	Veronica Perez
Operator Type:	Other
Short-Term Generator Activity:	No
Importer Activity:	No
Mixed Waste Generator:	No
Transporter Activity:	No
Transfer Facility Activity:	No
Recycler Activity with Storage:	No
Small Quantity On-Site Burner Exemption:	No
Smelting Melting and Refining Furnace Exemption:	No
Underground Injection Control:	No
Off-Site Waste Receipt:	No
Universal Waste Indicator:	Yes

TERRA FREMONT APARTMENTS (Continued) **1024764256**

Universal Waste Destination Facility:	Yes
Federal Universal Waste:	No
Active Site State-Reg Handler:	---
Federal Facility Indicator:	Not reported
Hazardous Secondary Material Indicator:	N
Sub-Part K Indicator:	Not reported
2018 GPRA Permit Baseline:	Not on the Baseline
2018 GPRA Renewals Baseline:	Not on the Baseline
202 GPRA Corrective Action Baseline:	No
Subject to Corrective Action Universe:	No
Non-TSDFs Where RCRA CA has Been Imposed Universe:	No
Corrective Action Priority Ranking:	No NCAPS ranking
Environmental Control Indicator:	No
Institutional Control Indicator:	No
Human Exposure Controls Indicator:	N/A
Groundwater Controls Indicator:	N/A
Significant Non-Complier Universe:	No
Unaddressed Significant Non-Complier Universe:	No
Addressed Significant Non-Complier Universe:	No
Significant Non-Complier With a Compliance Schedule Universe:	No
Financial Assurance Required:	Not reported
Handler Date of Last Change:	20181120
Recognized Trader-Importer:	No
Recognized Trader-Exporter:	No
Importer of Spent Lead Acid Batteries:	No
Exporter of Spent Lead Acid Batteries:	No
Recycler Activity Without Storage:	No
Manifest Broker:	No
Sub-Part P Indicator:	No

Handler - Owner Operator:

Owner/Operator Indicator:	Operator
Owner/Operator Name: VERONICA PEREZ	
Legal Status:	Other
Date Became Current:	Not reported
Date Ended Current:	Not reported
Owner/Operator Address:	1440 MOWRY AVE.
Owner/Operator City,State,Zip:	FREMONT, CA 94538
Owner/Operator Telephone:	714-641-5110
Owner/Operator Telephone Ext:	Not reported
Owner/Operator Fax:	Not reported
Owner/Operator Email:	Not reported

Owner/Operator Indicator:	Owner
Owner/Operator Name: PPC INVESMENTS, LLC	
Legal Status:	Other
Date Became Current:	Not reported
Date Ended Current:	Not reported
Owner/Operator Address:	777 S. CALIFORNIA AVE
Owner/Operator City,State,Zip:	PALO ALTO, CA 94304
Owner/Operator Telephone:	714-641-5110
Owner/Operator Telephone Ext:	Not reported
Owner/Operator Fax:	Not reported
Owner/Operator Email:	Not reported

TERRA FREMONT APARTMENTS (Continued) **1024764256**

Historic Generators:

Receive Date:	20181009
Handler Name:	TERRA FREMONT APARTMENTS
Federal Waste Generator Description:	Not a generator, verified
State District Owner:	Not reported
Large Quantity Handler of Universal Waste:	No
Recognized Trader Importer:	No
Recognized Trader Exporter:	No
Spent Lead Acid Battery Importer:	No
Spent Lead Acid Battery Exporter:	No
Current Record:	Yes
Non Storage Recycler Activity:	Not reported
Electronic Manifest Broker:	Not reported

List of NAICS Codes and Descriptions:

NAICS Code:	56299
NAICS Description:	All Other Waste Management Services

Facility Has Received Notices of Violations:

Violations:	No Violations Found

Evaluation Action Summary:

Evaluations:	No Evaluations Found

E MANIFEST:

Manifest Tracking Number:	018871963JJK
Last Updated Date:	20181106
Shipped Date:	20181010
Received Date:	20181012
Manifest Status:	Signed
Submission Type:	DataImage5Copy
Origin Type:	Service
Generator EPA ID:	CAC002984124
Generator Name:	Ppc Investments
Generator Location Street Number:	Not reported
Generator Location Street 1:	1440 MOWRY AVE. UNITS 201. 202.204.205.218.224
Generator Location Street 2:	Not reported
Generator Location City:	FREMONT
Generator Location State:	CA
Generator Location Zip:	94538
Generator Mail Street Number:	Not reported
Generator Mail Street 1:	777 S. California Ave
Generator Mail Street 2:	Not reported
Generator Mail City:	Palo Alto
Generator Mail Zip:	94304
Generator Mail State:	CA
Generator Contact Company Name:	Not reported
Designated Facility EPA ID:	CAD981382732
Designated Facility Name:	Altamont Landfill & Resource Recovery Facility
Designated Facility Mail Street Number:	10840
Designated Facility Mail Street 1:	Not reported
Designated Facility Mail Street 2:	10840 ALTAMONT PASS RD
Designated Facility Mail City:	LIVERMORE
Designated Facility Mail Zip:	94551

TERRA FREMONT APARTMENTS (Continued) **1024764256**

Designated Facility Mail State: CA
Designated Facility Location Street Number: 10840
Designated Facility Location Street 1: 10840 ALTAMONT PASS RD
Designated Facility Location Street 2: Not reported
Designated Facility Location City: LIVERMORE
Designated Facility Location Zip: 94551
Designated Facility Location State: CA
Designated Facility Contact Company Name: Not reported
Manifest Residue Indicator: N
Rejection Indicator: N

Transporter:
Manifest Tracking Number: 018871963JJK
Transporter Line Number: 1
Transporter EPA ID: CAL000306015
Transporter Name: American Technologies Inc

Manifest Tracking Number: 018871963JJK
Transporter Line Number: 2
Transporter EPA ID: CAR000272773
Transporter Name: Uni Waste Llc

Waste Line:
Manifest Tracking Number: 018871963JJK
Waste Line Number: 1
U.S. DOT Hazardous Indicator: Y
U.S. DOT ID Number: NA2212
U.S. DOT Description: Na2212, Asbestos, 9, Pg Iii, Rq
Non-Hazardous Waste Description: Not reported
Number of Containers: 5
Container Type Code: BA
Container Type Description: Burlap, cloth, paper, or plastic bags
Waste Quantity: 1
Quantity Unit of Measure Code: Y
Quantity Unit of Measure Description: Cubic Yards
Waste Quantity, in Tons: 0.84
Acute Waste Quantity, in Tons: 0
Non-Acute Waste Quantity, in Tons: 0.84
Waste Quantity, in Kilograms: 761.9052
Acute Waste Quantity, in Kilograms: 0
Non-Acute Waste Quantity, in Kilorgrams: 761.9052
Management Method Code: H132
Management Method Description: LANDFILL (WITH PRIOR TREATMENT AND/OR STABILIZATION)
Waste Residue Indicator: N
Quantity Discrepancy Indicator: N
Waste Type Discrepancy Indicator: N
Waste Density: Not reported
Waste Density Unit of Measure Code: Not reported
Waste Density Unit of Measure Description: Not reported
Form Code: Not reported
Form Code Description: Not reported
Source Code: Not reported
Source Code Description: Not reported
Waste Minimization Code: Not reported
Waste Minimization Code Description: Not reported
Consent Number: Not reported

TERRA FREMONT APARTMENTS (Continued) **1024764256**

EPA Waste Indicator:	N
Federal Waste Codes:	Not reported
Quantity Haz Kg:	0
Quantity Haz Tons:	0
Quantity Non Haz Kg:	761.9052
Quantity Non Haz Tons:	0.84
State Waste Codes:	CA-151

H55 **TERRA FREMONT APTS.** **RCRA NonGen / NLR** **1026717345**
North **1440 MOWRY AVE. #111** **E MANIFEST** **CAC003105870**
1/8-1/4 **FREMONT, CA 94638**
0.135 mi.
712 ft. **Site 10 of 15 in cluster H**

Relative:
Higher

Actual:
64 ft.

RCRA Listings:

Date Form Received by Agency:		20210217
Handler Name:		Terra Fremont
Handler Address:		1440 Mowry Avenue
Handler City,State,Zip:		FREMONT, CA 94538
EPA ID:		CAC003105870
Contact Name:		ASHLEY LANEY-PROUTY
Contact Address:		1440 MOWRY AVENUE
Contact City,State,Zip:		FREMONT, CA 94538
Contact Telephone:		510-907-6646
Contact Fax:		Not reported
Contact Email:		ELIZABETH.LEWIS@US.BELFOR.COM
Contact Title:		Not reported
EPA Region:		09
Land Type:		Not reported
Federal Waste Generator Description:		Not a generator, verified
Non-Notifier:		Not reported
Biennial Report Cycle:		Not reported
Accessibility:		Not reported
Active Site Indicator:		Not reported
State District Owner:		Not reported
State District:		Not reported
Mailing Address:		800 IRON POINTROAD
Mailing City,State,Zip:		FOLSOM, CA 95630
Owner Name:	Terra Fremont	
Owner Type:		Other
Operator Name:	Ashley Laney-Prouty	
Operator Type:		Other
Short-Term Generator Activity:		No
Importer Activity:		No
Mixed Waste Generator:		No
Transporter Activity:		No
Transfer Facility Activity:		No
Recycler Activity with Storage:		No
Small Quantity On-Site Burner Exemption:		No
Smelting Melting and Refining Furnace Exemption:		No
Underground Injection Control:		No
Off-Site Waste Receipt:		No
Universal Waste Indicator:		No
Universal Waste Destination Facility:		No
Federal Universal Waste:		No
Active Site State-Reg Handler:		---
Federal Facility Indicator:		Not reported
Hazardous Secondary Material Indicator:		N

TERRA FREMONT APTS. (Continued) **1026717345**

Sub-Part K Indicator:	Not reported
2018 GPRA Permit Baseline:	Not on the Baseline
2018 GPRA Renewals Baseline:	Not on the Baseline
202 GPRA Corrective Action Baseline:	No
Subject to Corrective Action Universe:	No
Non-TSDFs Where RCRA CA has Been Imposed Universe:	No
Corrective Action Priority Ranking:	No NCAPS ranking
Environmental Control Indicator:	No
Institutional Control Indicator:	No
Human Exposure Controls Indicator:	N/A
Groundwater Controls Indicator:	N/A
Significant Non-Complier Universe:	No
Unaddressed Significant Non-Complier Universe:	No
Addressed Significant Non-Complier Universe:	No
Significant Non-Complier With a Compliance Schedule Universe:	No
Financial Assurance Required:	Not reported
Handler Date of Last Change:	20210226
Recognized Trader-Importer:	No
Recognized Trader-Exporter:	No
Importer of Spent Lead Acid Batteries:	No
Exporter of Spent Lead Acid Batteries:	No
Recycler Activity Without Storage:	No
Manifest Broker:	No
Sub-Part P Indicator:	No

Handler - Owner Operator:

Owner/Operator Indicator:	Owner
Owner/Operator Name: TERRA FREMONT	
Legal Status:	Other
Date Became Current:	Not reported
Date Ended Current:	Not reported
Owner/Operator Address:	800 IRON POINTROAD
Owner/Operator City,State,Zip:	FOLSOM, CA 95630
Owner/Operator Telephone:	916-357-5300
Owner/Operator Telephone Ext:	Not reported
Owner/Operator Fax:	Not reported
Owner/Operator Email:	Not reported

Owner/Operator Indicator:	Operator
Owner/Operator Name: ASHLEY LANEY-PROUTY	
Legal Status:	Other
Date Became Current:	Not reported
Date Ended Current:	Not reported
Owner/Operator Address:	1440 MOWRY AVENUE
Owner/Operator City,State,Zip:	FREMONT, CA 94538
Owner/Operator Telephone:	510-907-6646
Owner/Operator Telephone Ext:	Not reported
Owner/Operator Fax:	Not reported
Owner/Operator Email:	Not reported

Historic Generators:

Receive Date:	20210217
Handler Name: TERRA FREMONT	
Federal Waste Generator Description:	Not a generator, verified
State District Owner:	Not reported

TERRA FREMONT APTS. (Continued) **1026717345**

Large Quantity Handler of Universal Waste:	No
Recognized Trader Importer:	No
Recognized Trader Exporter:	No
Spent Lead Acid Battery Importer:	No
Spent Lead Acid Battery Exporter:	No
Current Record:	Yes
Non Storage Recycler Activity:	No
Electronic Manifest Broker:	No

List of NAICS Codes and Descriptions:

NAICS Code:	531110
NAICS Description:	Lessors Of Residential Buildings And Dwellings

Facility Has Received Notices of Violations:

Violations:	No Violations Found

Evaluation Action Summary:

Evaluations:	No Evaluations Found

E MANIFEST:

Manifest Tracking Number:	019678800JJK
Last Updated Date:	20200722
Shipped Date:	20200228
Received Date:	20200309
Manifest Status:	Signed
Submission Type:	DataImage5Copy
Origin Type:	Mail
Generator EPA ID:	CAC3033256
Generator Name:	Terra Fremont Apts.
Generator Location Street Number:	1440
Generator Location Street 1:	1440 MOWRY AVE. #111
Generator Location Street 2:	Not reported
Generator Location City:	FREMONT
Generator Location State:	CA
Generator Location Zip:	94638
Generator Mail Street Number:	800
Generator Mail Street 1:	IRON POINT RD.
Generator Mail Street 2:	Not reported
Generator Mail City:	FOLSOM
Generator Mail Zip:	95630
Generator Mail State:	CA
Generator Contact Company Name:	Not reported
Designated Facility EPA ID:	CAD982042475
Designated Facility Name:	Recology Hay Road
Designated Facility Mail Street Number:	235
Designated Facility Mail Street 1:	Not reported
Designated Facility Mail Street 2:	N FIRST ST
Designated Facility Mail City:	DIXON
Designated Facility Mail Zip:	95620
Designated Facility Mail State:	CA
Designated Facility Location Street Number:	6426
Designated Facility Location Street 1:	HAY RD
Designated Facility Location Street 2:	Not reported
Designated Facility Location City:	VACAVILLE

TERRA FREMONT APTS. (Continued) **1026717345**

Designated Facility Location Zip:	95687
Designated Facility Location State:	CA
Designated Facility Contact Company Name:	Not reported
Manifest Residue Indicator:	N
Rejection Indicator:	N

Manifest Tracking Number:	021997076JJK
Last Updated Date:	20221229
Shipped Date:	20210301
Received Date:	20210302
Manifest Status:	Corrected
Submission Type:	DataImage5Copy
Origin Type:	Mail
Generator EPA ID:	CAC003105870
Generator Name:	Terra Fremont
Generator Location Street Number:	Not reported
Generator Location Street 1:	1440 MOWRY AVENUE
Generator Location Street 2:	Not reported
Generator Location City:	FREMONT
Generator Location State:	CA
Generator Location Zip:	94538
Generator Mail Street Number:	Not reported
Generator Mail Street 1:	800 IRON POINTROAD
Generator Mail Street 2:	Not reported
Generator Mail City:	FOLSOM
Generator Mail Zip:	95630
Generator Mail State:	CA
Generator Contact Company Name:	Not reported
Designated Facility EPA ID:	CAD982042475
Designated Facility Name:	Recology Hay Road
Designated Facility Mail Street Number:	235
Designated Facility Mail Street 1:	Not reported
Designated Facility Mail Street 2:	N FIRST ST
Designated Facility Mail City:	DIXON
Designated Facility Mail Zip:	95620
Designated Facility Mail State:	CA
Designated Facility Location Street Number:	6426
Designated Facility Location Street 1:	HAY RD
Designated Facility Location Street 2:	Not reported
Designated Facility Location City:	VACAVILLE
Designated Facility Location Zip:	95687
Designated Facility Location State:	CA
Designated Facility Contact Company Name:	Not reported
Manifest Residue Indicator:	N
Rejection Indicator:	N

Manifest Tracking Number:	021997077JJK
Last Updated Date:	20221229
Shipped Date:	20210301
Received Date:	20210302
Manifest Status:	Corrected
Submission Type:	DataImage5Copy
Origin Type:	Mail
Generator EPA ID:	CAC003105870
Generator Name:	Terra Fremont
Generator Location Street Number:	Not reported
Generator Location Street 1:	1440 MOWRY AVENUE

TERRA FREMONT APTS. (Continued) **1026717345**

Generator Location Street 2:	Not reported
Generator Location City:	FREMONT
Generator Location State:	CA
Generator Location Zip:	94538
Generator Mail Street Number:	Not reported
Generator Mail Street 1:	800 IRON POINTROAD
Generator Mail Street 2:	Not reported
Generator Mail City:	FOLSOM
Generator Mail Zip:	95630
Generator Mail State:	CA
Generator Contact Company Name:	Not reported
Designated Facility EPA ID:	CAD982042475
Designated Facility Name:	Recology Hay Road
Designated Facility Mail Street Number:	235
Designated Facility Mail Street 1:	Not reported
Designated Facility Mail Street 2:	N FIRST ST
Designated Facility Mail City:	DIXON
Designated Facility Mail Zip:	95620
Designated Facility Mail State:	CA
Designated Facility Location Street Number:	6426
Designated Facility Location Street 1:	HAY RD
Designated Facility Location Street 2:	Not reported
Designated Facility Location City:	VACAVILLE
Designated Facility Location Zip:	95687
Designated Facility Location State:	CA
Designated Facility Contact Company Name:	Not reported
Manifest Residue Indicator:	N
Rejection Indicator:	N

Manifest Tracking Number:	021997122JJK
Last Updated Date:	20210604
Shipped Date:	20210420
Received Date:	20210504
Manifest Status:	Signed
Submission Type:	DataImage5Copy
Origin Type:	Mail
Generator EPA ID:	CAC003105870
Generator Name:	Terra Fremont
Generator Location Street Number:	Not reported
Generator Location Street 1:	1440 MOWRY AVENUE
Generator Location Street 2:	Not reported
Generator Location City:	FREMONT
Generator Location State:	CA
Generator Location Zip:	94538
Generator Mail Street Number:	Not reported
Generator Mail Street 1:	800 IRON POINTROAD
Generator Mail Street 2:	Not reported
Generator Mail City:	FOLSOM
Generator Mail Zip:	95630
Generator Mail State:	CA
Generator Contact Company Name:	Not reported
Designated Facility EPA ID:	CAD982042475
Designated Facility Name:	Recology Hay Road
Designated Facility Mail Street Number:	235
Designated Facility Mail Street 1:	Not reported
Designated Facility Mail Street 2:	N FIRST ST
Designated Facility Mail City:	DIXON

TERRA FREMONT APTS. (Continued) **1026717345**

Designated Facility Mail Zip: 95620
Designated Facility Mail State: CA
Designated Facility Location Street Number: 6426
Designated Facility Location Street 1: HAY RD
Designated Facility Location Street 2: Not reported
Designated Facility Location City: VACAVILLE
Designated Facility Location Zip: 95687
Designated Facility Location State: CA
Designated Facility Contact Company Name: Not reported
Manifest Residue Indicator: N
Rejection Indicator: N

Transporter:
Manifest Tracking Number: 021997122JJK
Transporter Line Number: 1
Transporter EPA ID: CAL000386391
Transporter Name: Belfor Environmental Inc

Manifest Tracking Number: 021997122JJK
Transporter Line Number: 2
Transporter EPA ID: CAR000273680
Transporter Name: Ferma Greenbox Inc

Waste Line:
Manifest Tracking Number: 021997122JJK
Waste Line Number: 1
U.S. DOT Hazardous Indicator: Y
U.S. DOT ID Number: NA2212
U.S. DOT Description: Rq, Na2212, Asbestos, 9, Pgiii
Non-Hazardous Waste Description: Not reported
Number of Containers: 43
Container Type Code: BA
Container Type Description: Burlap, cloth, paper, or plastic bags
Waste Quantity: 4
Quantity Unit of Measure Code: Y
Quantity Unit of Measure Description: Cubic Yards
Waste Quantity, in Tons: 3.36
Acute Waste Quantity, in Tons: 0
Non-Acute Waste Quantity, in Tons: 3.36
Waste Quantity, in Kilograms: 3047.6208
Acute Waste Quantity, in Kilograms: 0
Non-Acute Waste Quantity, in Kilorgrams: 3047.6208
Management Method Code: H132
Management Method Description: LANDFILL (WITH PRIOR TREATMENT AND/OR STABILIZATION)
Waste Residue Indicator: N
Quantity Discrepancy Indicator: N
Waste Type Discrepancy Indicator: N
Waste Density: Not reported
Waste Density Unit of Measure Code: Not reported
Waste Density Unit of Measure Description: Not reported
Form Code: Not reported
Form Code Description: Not reported
Source Code: Not reported
Source Code Description: Not reported
Waste Minimization Code: Not reported
Waste Minimization Code Description: Not reported

TERRA FREMONT APTS. (Continued) **1026717345**

Consent Number:	Not reported
EPA Waste Indicator:	N
Federal Waste Codes:	Not reported
Quantity Haz Kg:	0
Quantity Haz Tons:	0
Quantity Non Haz Kg:	3047.6208
Quantity Non Haz Tons:	3.36
State Waste Codes:	CA-151

H56 **PPC INVESTMENTS LLC** **RCRA NonGen / NLR** **1024759561**
North **1440 MOWRY AVE.** **E MANIFEST** **CAC002979409**
1/8-1/4 **FREMONT, CA 94538**
0.135 mi.
712 ft. **Site 11 of 15 in cluster H**

Relative:
Higher

Actual:
64 ft.

RCRA Listings:

Date Form Received by Agency:		20180907
Handler Name:		Ppc Investments Llc
Handler Address:		1440 Mowry Ave.
Handler City,State,Zip:		FREMONT, CA 94538
EPA ID:		CAC002979409
Contact Name:		MICHAEL INDRA
Contact Address:		800 IRON POINT RD.
Contact City,State,Zip:		FOLSOM, CA 95630
Contact Telephone:		669-666-1239
Contact Fax:		Not reported
Contact Email:		CLAUDIA.MIRANDA@ATIRESTORATION.COM
Contact Title:		Not reported
EPA Region:		09
Land Type:		Not reported
Federal Waste Generator Description:		Not a generator, verified
Non-Notifier:		Not reported
Biennial Report Cycle:		Not reported
Accessibility:		Not reported
Active Site Indicator:		Handler Activities
State District Owner:		Not reported
State District:		Not reported
Mailing Address:		800 IRON POINT RD.
Mailing City,State,Zip:		FOLSOM, CA 95630
Owner Name:	Michael Indra	
Owner Type:		Other
Operator Name:	Michael Indra	
Operator Type:		Other
Short-Term Generator Activity:		No
Importer Activity:		No
Mixed Waste Generator:		No
Transporter Activity:		No
Transfer Facility Activity:		No
Recycler Activity with Storage:		No
Small Quantity On-Site Burner Exemption:		No
Smelting Melting and Refining Furnace Exemption:		No
Underground Injection Control:		No
Off-Site Waste Receipt:		No
Universal Waste Indicator:		Yes
Universal Waste Destination Facility:		Yes
Federal Universal Waste:		No
Active Site State-Reg Handler:		---
Federal Facility Indicator:		Not reported

PPC INVESTMENTS LLC (Continued) **1024759561**

Hazardous Secondary Material Indicator:	N
Sub-Part K Indicator:	Not reported
2018 GPRA Permit Baseline:	Not on the Baseline
2018 GPRA Renewals Baseline:	Not on the Baseline
202 GPRA Corrective Action Baseline:	No
Subject to Corrective Action Universe:	No
Non-TSDFs Where RCRA CA has Been Imposed Universe:	No
Corrective Action Priority Ranking:	No NCAPS ranking
Environmental Control Indicator:	No
Institutional Control Indicator:	No
Human Exposure Controls Indicator:	N/A
Groundwater Controls Indicator:	N/A
Significant Non-Complier Universe:	No
Unaddressed Significant Non-Complier Universe:	No
Addressed Significant Non-Complier Universe:	No
Significant Non-Complier With a Compliance Schedule Universe:	No
Financial Assurance Required:	Not reported
Handler Date of Last Change:	20181001
Recognized Trader-Importer:	No
Recognized Trader-Exporter:	No
Importer of Spent Lead Acid Batteries:	No
Exporter of Spent Lead Acid Batteries:	No
Recycler Activity Without Storage:	No
Manifest Broker:	No
Sub-Part P Indicator:	No

Handler - Owner Operator:

Owner/Operator Indicator:	Operator
Owner/Operator Name: MICHAEL INDRA	
Legal Status:	Other
Date Became Current:	Not reported
Date Ended Current:	Not reported
Owner/Operator Address:	800 IRON POINT RD.
Owner/Operator City,State,Zip:	FOLSOM, CA 95630
Owner/Operator Telephone:	669-666-1239
Owner/Operator Telephone Ext:	Not reported
Owner/Operator Fax:	Not reported
Owner/Operator Email:	Not reported

Owner/Operator Indicator:	Owner
Owner/Operator Name: MICHAEL INDRA	
Legal Status:	Other
Date Became Current:	Not reported
Date Ended Current:	Not reported
Owner/Operator Address:	800 IRON POINT RD.
Owner/Operator City,State,Zip:	FOLSOM, CA 95630
Owner/Operator Telephone:	669-666-1239
Owner/Operator Telephone Ext:	Not reported
Owner/Operator Fax:	Not reported
Owner/Operator Email:	Not reported

Historic Generators:

Receive Date:	20180907
Handler Name: PPC INVESTMENTS LLC	
Federal Waste Generator Description:	Not a generator, verified

PPC INVESTMENTS LLC (Continued) **1024759561**

State District Owner:	Not reported
Large Quantity Handler of Universal Waste:	No
Recognized Trader Importer:	No
Recognized Trader Exporter:	No
Spent Lead Acid Battery Importer:	No
Spent Lead Acid Battery Exporter:	No
Current Record:	Yes
Non Storage Recycler Activity:	Not reported
Electronic Manifest Broker:	Not reported

List of NAICS Codes and Descriptions:

NAICS Code:	56299
NAICS Description:	All Other Waste Management Services

Facility Has Received Notices of Violations:

Violations:	No Violations Found

Evaluation Action Summary:

Evaluations:	No Evaluations Found

E MANIFEST:

Manifest Tracking Number:	018871864JJK
Last Updated Date:	20181012
Shipped Date:	20180910
Received Date:	20180918
Manifest Status:	Signed
Submission Type:	DataImage5Copy
Origin Type:	Service
Generator EPA ID:	CAC002979409
Generator Name:	Ppc Investments Llc
Generator Location Street Number:	Not reported
Generator Location Street 1:	1440 MOWRY AVE.
Generator Location Street 2:	Not reported
Generator Location City:	FREMONT
Generator Location State:	CA
Generator Location Zip:	94538
Generator Mail Street Number:	Not reported
Generator Mail Street 1:	800 IRON POINT RD.
Generator Mail Street 2:	Not reported
Generator Mail City:	FOLSOM
Generator Mail Zip:	95630
Generator Mail State:	CA
Generator Contact Company Name:	Not reported
Designated Facility EPA ID:	CAD981382732
Designated Facility Name:	Altamont Landfill & Resource Recovery Facility
Designated Facility Mail Street Number:	10840
Designated Facility Mail Street 1:	Not reported
Designated Facility Mail Street 2:	10840 ALTAMONT PASS RD
Designated Facility Mail City:	LIVERMORE
Designated Facility Mail Zip:	94551
Designated Facility Mail State:	CA
Designated Facility Location Street Number:	10840
Designated Facility Location Street 1:	10840 ALTAMONT PASS RD
Designated Facility Location Street 2:	Not reported

PPC INVESTMENTS LLC (Continued) **1024759561**

Designated Facility Location City:	LIVERMORE
Designated Facility Location Zip:	94551
Designated Facility Location State:	CA
Designated Facility Contact Company Name:	Not reported
Manifest Residue Indicator:	N
Rejection Indicator:	N

Transporter:

Manifest Tracking Number:	018871864JJK
Transporter Line Number:	1
Transporter EPA ID:	CAL000306015
Transporter Name:	American Technologies Inc
Manifest Tracking Number:	018871864JJK
Transporter Line Number:	2
Transporter EPA ID:	CAR000272773
Transporter Name:	Uni Waste Llc

Waste Line:

Manifest Tracking Number:	018871864JJK
Waste Line Number:	1
U.S. DOT Hazardous Indicator:	Y
U.S. DOT ID Number:	NA2212
U.S. DOT Description:	Na2212, Asbestos, 9, Iii, Rq
Non-Hazardous Waste Description:	Not reported
Number of Containers:	2
Container Type Code:	BA
Container Type Description:	Burlap, cloth, paper, or plastic bags
Waste Quantity:	1
Quantity Unit of Measure Code:	Y
Quantity Unit of Measure Description:	Cubic Yards
Waste Quantity, in Tons:	0.84
Acute Waste Quantity, in Tons:	0
Non-Acute Waste Quantity, in Tons:	0.84
Waste Quantity, in Kilograms:	761.9052
Acute Waste Quantity, in Kilograms:	0
Non-Acute Waste Quantity, in Kilorgrams:	761.9052
Management Method Code:	H132
Management Method Description:	LANDFILL (WITH PRIOR TREATMENT AND/OR STABILIZATION)
Waste Residue Indicator:	N
Quantity Discrepancy Indicator:	N
Waste Type Discrepancy Indicator:	N
Waste Density:	Not reported
Waste Density Unit of Measure Code:	Not reported
Waste Density Unit of Measure Description:	Not reported
Form Code:	Not reported
Form Code Description:	Not reported
Source Code:	Not reported
Source Code Description:	Not reported
Waste Minimization Code:	Not reported
Waste Minimization Code Description:	Not reported
Consent Number:	Not reported
EPA Waste Indicator:	N
Federal Waste Codes:	Not reported
Quantity Haz Kg:	0
Quantity Haz Tons:	0

PPC INVESTMENTS LLC (Continued) **1024759561**

Quantity Non Haz Kg:	761.9052
Quantity Non Haz Tons:	0.84
State Waste Codes:	CA-151

H57
North
1/8-1/4
0.135 mi.
712 ft.

TERRA FREMONT APARTMENTS
1440 MOWRY AVE UNIT 1324
FREMONT, CA 94538

RCRA NonGen / NLR
E MANIFEST

1025853054
CAC003033256

Site 12 of 15 in cluster H

Relative:
Higher

Actual:
64 ft.

RCRA Listings:

Date Form Received by Agency:		20190910
Handler Name:		Terra Fremont Apartments
Handler Address:		1440 Mowry Ave
Handler City,State,Zip:		FREMONT, CA 94538
EPA ID:		CAC003033256
Contact Name:		VERONICA PEREZ
Contact Address:		1440 MOWRY AVE
Contact City,State,Zip:		FREMONT, CA 94538
Contact Telephone:		714-641-5110
Contact Fax:		Not reported
Contact Email:		VILLASATCAMPBELL.MAINTSUP@FPIMGT.COM
Contact Title:		Not reported
EPA Region:		09
Land Type:		Not reported
Federal Waste Generator Description:		Not a generator, verified
Non-Notifier:		Not reported
Biennial Report Cycle:		Not reported
Accessibility:		Not reported
Active Site Indicator:		Not reported
State District Owner:		Not reported
State District:		Not reported
Mailing Address:		777 S. CALIFORNIA AVE.
Mailing City,State,Zip:		PALO ALTO, CA 94304
Owner Name:	Ppc Investments, Llc	
Owner Type:		Other
Operator Name:	Veronica Perez	
Operator Type:		Other
Short-Term Generator Activity:		No
Importer Activity:		No
Mixed Waste Generator:		No
Transporter Activity:		No
Transfer Facility Activity:		No
Recycler Activity with Storage:		No
Small Quantity On-Site Burner Exemption:		No
Smelting Melting and Refining Furnace Exemption:		No
Underground Injection Control:		No
Off-Site Waste Receipt:		No
Universal Waste Indicator:		No
Universal Waste Destination Facility:		No
Federal Universal Waste:		No
Active Site State-Reg Handler:		---
Federal Facility Indicator:		Not reported
Hazardous Secondary Material Indicator:		N
Sub-Part K Indicator:		Not reported
2018 GPRA Permit Baseline:		Not on the Baseline
2018 GPRA Renewals Baseline:		Not on the Baseline
202 GPRA Corrective Action Baseline:		No

TERRA FREMONT APARTMENTS (Continued) **1025853054**

Subject to Corrective Action Universe:	No
Non-TSDFs Where RCRA CA has Been Imposed Universe:	No
Corrective Action Priority Ranking:	No NCAPS ranking
Environmental Control Indicator:	No
Institutional Control Indicator:	No
Human Exposure Controls Indicator:	N/A
Groundwater Controls Indicator:	N/A
Significant Non-Complier Universe:	No
Unaddressed Significant Non-Complier Universe:	No
Addressed Significant Non-Complier Universe:	No
Significant Non-Complier With a Compliance Schedule Universe:	No
Financial Assurance Required:	Not reported
Handler Date of Last Change:	20190913
Recognized Trader-Importer:	No
Recognized Trader-Exporter:	No
Importer of Spent Lead Acid Batteries:	No
Exporter of Spent Lead Acid Batteries:	No
Recycler Activity Without Storage:	No
Manifest Broker:	No
Sub-Part P Indicator:	No

Handler - Owner Operator:

Owner/Operator Indicator:	Owner
Owner/Operator Name: PPC INVESTMENTS, LLC	
Legal Status:	Other
Date Became Current:	Not reported
Date Ended Current:	Not reported
Owner/Operator Address:	777 S. CALIFORNIA AVE.
Owner/Operator City,State,Zip:	PALO ALTO, CA 94304
Owner/Operator Telephone:	714-641-5110
Owner/Operator Telephone Ext:	Not reported
Owner/Operator Fax:	Not reported
Owner/Operator Email:	Not reported

Owner/Operator Indicator:	Operator
Owner/Operator Name: VERONICA PEREZ	
Legal Status:	Other
Date Became Current:	Not reported
Date Ended Current:	Not reported
Owner/Operator Address:	1440 MOWRY AVE
Owner/Operator City,State,Zip:	FREMONT, CA 94538
Owner/Operator Telephone:	714-641-5110
Owner/Operator Telephone Ext:	Not reported
Owner/Operator Fax:	Not reported
Owner/Operator Email:	Not reported

Historic Generators:

Receive Date:	20190910
Handler Name: TERRA FREMONT APARTMENTS	
Federal Waste Generator Description:	Not a generator, verified
State District Owner:	Not reported
Large Quantity Handler of Universal Waste:	No
Recognized Trader Importer:	No
Recognized Trader Exporter:	No
Spent Lead Acid Battery Importer:	No

TERRA FREMONT APARTMENTS (Continued) **1025853054**

Spent Lead Acid Battery Exporter:	No
Current Record:	Yes
Non Storage Recycler Activity:	Not reported
Electronic Manifest Broker:	Not reported

List of NAICS Codes and Descriptions:

NAICS Code:	56299
NAICS Description:	All Other Waste Management Services

Facility Has Received Notices of Violations:

Violations:	No Violations Found

Evaluation Action Summary:

Evaluations:	No Evaluations Found

E MANIFEST:

Manifest Tracking Number:	019678664JJK
Last Updated Date:	20190914
Shipped Date:	20190826
Received Date:	20190828
Manifest Status:	Signed
Submission Type:	DataImage5Copy
Origin Type:	Service
Generator EPA ID:	CAC003033256
Generator Name:	Terra Fremont Apartments
Generator Location Street Number:	Not reported
Generator Location Street 1:	1440 MOWRY AVE
Generator Location Street 2:	Not reported
Generator Location City:	FREMONT
Generator Location State:	CA
Generator Location Zip:	94538
Generator Mail Street Number:	Not reported
Generator Mail Street 1:	777 S. California Ave
Generator Mail Street 2:	Not reported
Generator Mail City:	PALO ALTO
Generator Mail Zip:	94304
Generator Mail State:	CA
Generator Contact Company Name:	Not reported
Designated Facility EPA ID:	CAD981382732
Designated Facility Name:	Altamont Landfill & Resource Recovery Facility
Designated Facility Mail Street Number:	10840
Designated Facility Mail Street 1:	Not reported
Designated Facility Mail Street 2:	10840 ALTAMONT PASS RD
Designated Facility Mail City:	LIVERMORE
Designated Facility Mail Zip:	94551
Designated Facility Mail State:	CA
Designated Facility Location Street Number:	10840
Designated Facility Location Street 1:	10840 ALTAMONT PASS RD
Designated Facility Location Street 2:	Not reported
Designated Facility Location City:	LIVERMORE
Designated Facility Location Zip:	94551
Designated Facility Location State:	CA
Designated Facility Contact Company Name:	Not reported
Manifest Residue Indicator:	N

TERRA FREMONT APARTMENTS (Continued) **1025853054**

Rejection Indicator:	N
Manifest Tracking Number:	019678664JJK
Last Updated Date:	20190914
Shipped Date:	20190826
Received Date:	20190828
Manifest Status:	Signed
Submission Type:	DataImage5Copy
Origin Type:	Service
Generator EPA ID:	CAC003033256
Generator Name:	Terra Fremont Apartments
Generator Location Street Number:	Not reported
Generator Location Street 1:	1440 MOWRY AVE
Generator Location Street 2:	Not reported
Generator Location City:	FREMONT
Generator Location State:	CA
Generator Location Zip:	94538
Generator Mail Street Number:	Not reported
Generator Mail Street 1:	777 S. California Ave
Generator Mail Street 2:	Not reported
Generator Mail City:	PALO ALTO
Generator Mail Zip:	94304
Generator Mail State:	CA
Generator Contact Company Name:	Not reported
Designated Facility EPA ID:	CAD981382732
Designated Facility Name:	Altamont Landfill & Resource Recovery Facility
Designated Facility Mail Street Number:	10840
Designated Facility Mail Street 1:	Not reported
Designated Facility Mail Street 2:	10840 ALTAMONT PASS RD
Designated Facility Mail City:	LIVERMORE
Designated Facility Mail Zip:	94551
Designated Facility Mail State:	CA
Designated Facility Location Street Number:	10840
Designated Facility Location Street 1:	10840 ALTAMONT PASS RD
Designated Facility Location Street 2:	Not reported
Designated Facility Location City:	LIVERMORE
Designated Facility Location Zip:	94551
Designated Facility Location State:	CA
Designated Facility Contact Company Name:	Not reported
Manifest Residue Indicator:	N
Rejection Indicator:	N
Manifest Tracking Number:	019678664JJK
Last Updated Date:	20190914
Shipped Date:	20190826
Received Date:	20190828
Manifest Status:	Signed
Submission Type:	DataImage5Copy
Origin Type:	Service
Generator EPA ID:	CAC003033256
Generator Name:	Terra Fremont Apartments
Generator Location Street Number:	Not reported
Generator Location Street 1:	1440 MOWRY AVE
Generator Location Street 2:	Not reported
Generator Location City:	FREMONT
Generator Location State:	CA
Generator Location Zip:	94538

TERRA FREMONT APARTMENTS (Continued) **1025853054**

Generator Mail Street Number:	Not reported
Generator Mail Street 1:	777 S. California Ave
Generator Mail Street 2:	Not reported
Generator Mail City:	PALO ALTO
Generator Mail Zip:	94304
Generator Mail State:	CA
Generator Contact Company Name:	Not reported
Designated Facility EPA ID:	CAD981382732
Designated Facility Name:	Altamont Landfill & Resource Recovery Facility
Designated Facility Mail Street Number:	10840
Designated Facility Mail Street 1:	Not reported
Designated Facility Mail Street 2:	10840 ALTAMONT PASS RD
Designated Facility Mail City:	LIVERMORE
Designated Facility Mail Zip:	94551
Designated Facility Mail State:	CA
Designated Facility Location Street Number:	10840
Designated Facility Location Street 1:	10840 ALTAMONT PASS RD
Designated Facility Location Street 2:	Not reported
Designated Facility Location City:	LIVERMORE
Designated Facility Location Zip:	94551
Designated Facility Location State:	CA
Designated Facility Contact Company Name:	Not reported
Manifest Residue Indicator:	N
Rejection Indicator:	N

Manifest Tracking Number:	019678674JJK
Last Updated Date:	20191014
Shipped Date:	20190917
Received Date:	20190919
Manifest Status:	Signed
Submission Type:	DataImage5Copy
Origin Type:	Service
Generator EPA ID:	CAC003033256
Generator Name:	Terra Fremont Apartments
Generator Location Street Number:	Not reported
Generator Location Street 1:	1440 MOWRY AVE
Generator Location Street 2:	Not reported
Generator Location City:	FREMONT
Generator Location State:	CA
Generator Location Zip:	94538
Generator Mail Street Number:	Not reported
Generator Mail Street 1:	777 S. CALIFORNIA AVE.
Generator Mail Street 2:	Not reported
Generator Mail City:	PALO ALTO
Generator Mail Zip:	94304
Generator Mail State:	CA
Generator Contact Company Name:	Not reported
Designated Facility EPA ID:	CAD981382732
Designated Facility Name:	Altamont Landfill & Resource Recovery Facility
Designated Facility Mail Street Number:	10840
Designated Facility Mail Street 1:	Not reported
Designated Facility Mail Street 2:	10840 ALTAMONT PASS RD
Designated Facility Mail City:	LIVERMORE
Designated Facility Mail Zip:	94551
Designated Facility Mail State:	CA
Designated Facility Location Street Number:	10840
Designated Facility Location Street 1:	10840 ALTAMONT PASS RD

TERRA FREMONT APARTMENTS (Continued) **1025853054**

Designated Facility Location Street 2:	Not reported
Designated Facility Location City:	LIVERMORE
Designated Facility Location Zip:	94551
Designated Facility Location State:	CA
Designated Facility Contact Company Name:	Not reported
Manifest Residue Indicator:	N
Rejection Indicator:	N

Manifest Tracking Number:	019678674JJK
Last Updated Date:	20191014
Shipped Date:	20190917
Received Date:	20190919
Manifest Status:	Signed
Submission Type:	DataImage5Copy
Origin Type:	Service
Generator EPA ID:	CAC003033256
Generator Name:	Terra Fremont Apartments
Generator Location Street Number:	Not reported
Generator Location Street 1:	1440 MOWRY AVE
Generator Location Street 2:	Not reported
Generator Location City:	FREMONT
Generator Location State:	CA
Generator Location Zip:	94538
Generator Mail Street Number:	Not reported
Generator Mail Street 1:	777 S. CALIFORNIA AVE.
Generator Mail Street 2:	Not reported
Generator Mail City:	PALO ALTO
Generator Mail Zip:	94304
Generator Mail State:	CA
Generator Contact Company Name:	Not reported
Designated Facility EPA ID:	CAD981382732
Designated Facility Name:	Altamont Landfill & Resource Recovery Facility
Designated Facility Mail Street Number:	10840
Designated Facility Mail Street 1:	Not reported
Designated Facility Mail Street 2:	10840 ALTAMONT PASS RD
Designated Facility Mail City:	LIVERMORE
Designated Facility Mail Zip:	94551
Designated Facility Mail State:	CA
Designated Facility Location Street Number:	10840
Designated Facility Location Street 1:	10840 ALTAMONT PASS RD
Designated Facility Location Street 2:	Not reported
Designated Facility Location City:	LIVERMORE
Designated Facility Location Zip:	94551
Designated Facility Location State:	CA
Designated Facility Contact Company Name:	Not reported
Manifest Residue Indicator:	N
Rejection Indicator:	N

Manifest Tracking Number:	019678674JJK
Last Updated Date:	20191014
Shipped Date:	20190917
Received Date:	20190919
Manifest Status:	Signed
Submission Type:	DataImage5Copy
Origin Type:	Service
Generator EPA ID:	CAC003033256
Generator Name:	Terra Fremont Apartments

TERRA FREMONT APARTMENTS (Continued) **1025853054**

Generator Location Street Number:	Not reported
Generator Location Street 1:	1440 MOWRY AVE
Generator Location Street 2:	Not reported
Generator Location City:	FREMONT
Generator Location State:	CA
Generator Location Zip:	94538
Generator Mail Street Number:	Not reported
Generator Mail Street 1:	777 S. CALIFORNIA AVE.
Generator Mail Street 2:	Not reported
Generator Mail City:	PALO ALTO
Generator Mail Zip:	94304
Generator Mail State:	CA
Generator Contact Company Name:	Not reported
Designated Facility EPA ID:	CAD981382732
Designated Facility Name:	Altamont Landfill & Resource Recovery Facility
Designated Facility Mail Street Number:	10840
Designated Facility Mail Street 1:	Not reported
Designated Facility Mail Street 2:	10840 ALTAMONT PASS RD
Designated Facility Mail City:	LIVERMORE
Designated Facility Mail Zip:	94551
Designated Facility Mail State:	CA
Designated Facility Location Street Number:	10840
Designated Facility Location Street 1:	10840 ALTAMONT PASS RD
Designated Facility Location Street 2:	Not reported
Designated Facility Location City:	LIVERMORE
Designated Facility Location Zip:	94551
Designated Facility Location State:	CA
Designated Facility Contact Company Name:	Not reported
Manifest Residue Indicator:	N
Rejection Indicator:	N

Manifest Tracking Number:	019678675JJK
Last Updated Date:	20191014
Shipped Date:	20190917
Received Date:	20190919
Manifest Status:	Signed
Submission Type:	DataImage5Copy
Origin Type:	Service
Generator EPA ID:	CAC003033256
Generator Name:	Terra Fremont Apartments
Generator Location Street Number:	Not reported
Generator Location Street 1:	1440 MOWRY AVE
Generator Location Street 2:	Not reported
Generator Location City:	FREMONT
Generator Location State:	CA
Generator Location Zip:	94538
Generator Mail Street Number:	Not reported
Generator Mail Street 1:	777 S. CALIFORNIA AVE.
Generator Mail Street 2:	Not reported
Generator Mail City:	PALO ALTO
Generator Mail Zip:	94304
Generator Mail State:	CA
Generator Contact Company Name:	Not reported
Designated Facility EPA ID:	CAD981382732
Designated Facility Name:	Altamont Landfill & Resource Recovery Facility
Designated Facility Mail Street Number:	10840
Designated Facility Mail Street 1:	Not reported

TERRA FREMONT APARTMENTS (Continued) **1025853054**

Designated Facility Mail Street 2:	10840 ALTAMONT PASS RD
Designated Facility Mail City:	LIVERMORE
Designated Facility Mail Zip:	94551
Designated Facility Mail State:	CA
Designated Facility Location Street Number:	10840
Designated Facility Location Street 1:	10840 ALTAMONT PASS RD
Designated Facility Location Street 2:	Not reported
Designated Facility Location City:	LIVERMORE
Designated Facility Location Zip:	94551
Designated Facility Location State:	CA
Designated Facility Contact Company Name:	Not reported
Manifest Residue Indicator:	N
Rejection Indicator:	N

Manifest Tracking Number:	019678675JJK
Last Updated Date:	20191014
Shipped Date:	20190917
Received Date:	20190919
Manifest Status:	Signed
Submission Type:	DataImage5Copy
Origin Type:	Service
Generator EPA ID:	CAC003033256
Generator Name:	Terra Fremont Apartments
Generator Location Street Number:	Not reported
Generator Location Street 1:	1440 MOWRY AVE
Generator Location Street 2:	Not reported
Generator Location City:	FREMONT
Generator Location State:	CA
Generator Location Zip:	94538
Generator Mail Street Number:	Not reported
Generator Mail Street 1:	777 S. CALIFORNIA AVE.
Generator Mail Street 2:	Not reported
Generator Mail City:	PALO ALTO
Generator Mail Zip:	94304
Generator Mail State:	CA
Generator Contact Company Name:	Not reported
Designated Facility EPA ID:	CAD981382732
Designated Facility Name:	Altamont Landfill & Resource Recovery Facility
Designated Facility Mail Street Number:	10840
Designated Facility Mail Street 1:	Not reported
Designated Facility Mail Street 2:	10840 ALTAMONT PASS RD
Designated Facility Mail City:	LIVERMORE
Designated Facility Mail Zip:	94551
Designated Facility Mail State:	CA
Designated Facility Location Street Number:	10840
Designated Facility Location Street 1:	10840 ALTAMONT PASS RD
Designated Facility Location Street 2:	Not reported
Designated Facility Location City:	LIVERMORE
Designated Facility Location Zip:	94551
Designated Facility Location State:	CA
Designated Facility Contact Company Name:	Not reported
Manifest Residue Indicator:	N
Rejection Indicator:	N

Manifest Tracking Number:	019678675JJK
Last Updated Date:	20191014
Shipped Date:	20190917

TERRA FREMONT APARTMENTS (Continued) **1025853054**

Received Date:	20190919
Manifest Status:	Signed
Submission Type:	DataImage5Copy
Origin Type:	Service
Generator EPA ID:	CAC003033256
Generator Name:	Terra Fremont Apartments
Generator Location Street Number:	Not reported
Generator Location Street 1:	1440 MOWRY AVE
Generator Location Street 2:	Not reported
Generator Location City:	FREMONT
Generator Location State:	CA
Generator Location Zip:	94538
Generator Mail Street Number:	Not reported
Generator Mail Street 1:	777 S. CALIFORNIA AVE.
Generator Mail Street 2:	Not reported
Generator Mail City:	PALO ALTO
Generator Mail Zip:	94304
Generator Mail State:	CA
Generator Contact Company Name:	Not reported
Designated Facility EPA ID:	CAD981382732
Designated Facility Name:	Altamont Landfill & Resource Recovery Facility
Designated Facility Mail Street Number:	10840
Designated Facility Mail Street 1:	Not reported
Designated Facility Mail Street 2:	10840 ALTAMONT PASS RD
Designated Facility Mail City:	LIVERMORE
Designated Facility Mail Zip:	94551
Designated Facility Mail State:	CA
Designated Facility Location Street Number:	10840
Designated Facility Location Street 1:	10840 ALTAMONT PASS RD
Designated Facility Location Street 2:	Not reported
Designated Facility Location City:	LIVERMORE
Designated Facility Location Zip:	94551
Designated Facility Location State:	CA
Designated Facility Contact Company Name:	Not reported
Manifest Residue Indicator:	N
Rejection Indicator:	N

Manifest Tracking Number:	019678678JJK
Last Updated Date:	20191010
Shipped Date:	20190917
Received Date:	20190919
Manifest Status:	Signed
Submission Type:	DataImage5Copy
Origin Type:	Service
Generator EPA ID:	CAC003033256
Generator Name:	Terra Fremont Apartments
Generator Location Street Number:	Not reported
Generator Location Street 1:	1440 MOWRY AVE
Generator Location Street 2:	Not reported
Generator Location City:	FREMONT
Generator Location State:	CA
Generator Location Zip:	94538
Generator Mail Street Number:	Not reported
Generator Mail Street 1:	800 IRON POINT ROAD
Generator Mail Street 2:	Not reported
Generator Mail City:	FOLSOM
Generator Mail Zip:	95630

TERRA FREMONT APARTMENTS (Continued) **1025853054**

Generator Mail State:	CA
Generator Contact Company Name:	Not reported
Designated Facility EPA ID:	CAD981382732
Designated Facility Name:	Altamont Landfill & Resource Recovery Facility
Designated Facility Mail Street Number:	10840
Designated Facility Mail Street 1:	Not reported
Designated Facility Mail Street 2:	10840 ALTAMONT PASS RD
Designated Facility Mail City:	LIVERMORE
Designated Facility Mail Zip:	94551
Designated Facility Mail State:	CA
Designated Facility Location Street Number:	10840
Designated Facility Location Street 1:	10840 ALTAMONT PASS RD
Designated Facility Location Street 2:	Not reported
Designated Facility Location City:	LIVERMORE
Designated Facility Location Zip:	94551
Designated Facility Location State:	CA
Designated Facility Contact Company Name:	Not reported
Manifest Residue Indicator:	N
Rejection Indicator:	N

Manifest Tracking Number:	019678678JJK
Last Updated Date:	20191010
Shipped Date:	20190917
Received Date:	20190919
Manifest Status:	Signed
Submission Type:	DataImage5Copy
Origin Type:	Service
Generator EPA ID:	CAC003033256
Generator Name:	Terra Fremont Apartments
Generator Location Street Number:	Not reported
Generator Location Street 1:	1440 MOWRY AVE
Generator Location Street 2:	Not reported
Generator Location City:	FREMONT
Generator Location State:	CA
Generator Location Zip:	94538
Generator Mail Street Number:	Not reported
Generator Mail Street 1:	800 IRON POINT ROAD
Generator Mail Street 2:	Not reported
Generator Mail City:	FOLSOM
Generator Mail Zip:	95630
Generator Mail State:	CA
Generator Contact Company Name:	Not reported
Designated Facility EPA ID:	CAD981382732
Designated Facility Name:	Altamont Landfill & Resource Recovery Facility
Designated Facility Mail Street Number:	10840
Designated Facility Mail Street 1:	Not reported
Designated Facility Mail Street 2:	10840 ALTAMONT PASS RD
Designated Facility Mail City:	LIVERMORE
Designated Facility Mail Zip:	94551
Designated Facility Mail State:	CA
Designated Facility Location Street Number:	10840
Designated Facility Location Street 1:	10840 ALTAMONT PASS RD
Designated Facility Location Street 2:	Not reported
Designated Facility Location City:	LIVERMORE
Designated Facility Location Zip:	94551
Designated Facility Location State:	CA
Designated Facility Contact Company Name:	Not reported

TERRA FREMONT APARTMENTS (Continued) **1025853054**

Manifest Residue Indicator: N
Rejection Indicator: N

Transporter:
Manifest Tracking Number: 019678678JJK
Transporter Line Number: 1
Transporter EPA ID: CAL000386391
Transporter Name: Belfor Environmental

Waste Line:
Manifest Tracking Number: 019678678JJK
Waste Line Number: 1
U.S. DOT Hazardous Indicator: Y
U.S. DOT ID Number: NA2212
U.S. DOT Description: Na2212, Asbestos, 9, Pg Iii, Rq
Non-Hazardous Waste Description: Not reported
Number of Containers: 4
Container Type Code: BA
Container Type Description: Burlap, cloth, paper, or plastic bags
Waste Quantity: 1
Quantity Unit of Measure Code: Y
Quantity Unit of Measure Description: Cubic Yards
Waste Quantity, in Tons: 0.84
Acute Waste Quantity, in Tons: 0
Non-Acute Waste Quantity, in Tons: 0.84
Waste Quantity, in Kilograms: 761.9052
Acute Waste Quantity, in Kilograms: 0
Non-Acute Waste Quantity, in Kilorgrams: 761.9052
Management Method Code: H132
Management Method Description: LANDFILL (WITH PRIOR TREATMENT AND/OR STABILIZATION)
Waste Residue Indicator: N
Quantity Discrepancy Indicator: N
Waste Type Discrepancy Indicator: N
Waste Density: Not reported
Waste Density Unit of Measure Code: Not reported
Waste Density Unit of Measure Description: Not reported
Form Code: Not reported
Form Code Description: Not reported
Source Code: Not reported
Source Code Description: Not reported
Waste Minimization Code: Not reported
Waste Minimization Code Description: Not reported
Consent Number: Not reported
EPA Waste Indicator: N
Federal Waste Codes: Not reported
Quantity Haz Kg: 0
Quantity Haz Tons: 0
Quantity Non Haz Kg: 761.9052
Quantity Non Haz Tons: 0.84
State Waste Codes: CA-151

Click this hyperlink while viewing on your computer to access
64 additional US EManifest: record(s) in the EDR Site Report.

H58 North 1/8-1/4 0.135 mi. 712 ft. | **TERRA FREMONT APARTMENTS**
1440 MOWRY AVE.
FREMONT, CA 94538

RCRA NonGen / NLR
E MANIFEST

1024777036
CAC002996973

Site 13 of 15 in cluster H

Relative: Higher

Actual: 64 ft.

RCRA Listings:

Date Form Received by Agency:		20190117
Handler Name:		Terra Fremont Apartments
Handler Address:		1440 Mowry Ave.
Handler City,State,Zip:		FREMONT, CA 94538
EPA ID:		CAC002996973
Contact Name:		VERONICA PEREZ
Contact Address:		800 IRON POINT RD.
Contact City,State,Zip:		FOLSOM, CA 95630
Contact Telephone:		510-648-2959
Contact Fax:		Not reported
Contact Email:		CLAUDIA.MIRANDA@ATIRESTORATION.COM
Contact Title:		Not reported
EPA Region:		09
Land Type:		Not reported
Federal Waste Generator Description:		Not a generator, verified
Non-Notifier:		Not reported
Biennial Report Cycle:		Not reported
Accessibility:		Not reported
Active Site Indicator:		Handler Activities
State District Owner:		Not reported
State District:		Not reported
Mailing Address:		800 IRON POINT RD.
Mailing City,State,Zip:		FOLSOM, CA 95630
Owner Name:	Ppc Investments Llc	
Owner Type:		Other
Operator Name:	Veronica Perez	
Operator Type:		Other
Short-Term Generator Activity:		No
Importer Activity:		No
Mixed Waste Generator:		No
Transporter Activity:		No
Transfer Facility Activity:		No
Recycler Activity with Storage:		No
Small Quantity On-Site Burner Exemption:		No
Smelting Melting and Refining Furnace Exemption:		No
Underground Injection Control:		No
Off-Site Waste Receipt:		No
Universal Waste Indicator:		Yes
Universal Waste Destination Facility:		Yes
Federal Universal Waste:		No
Active Site State-Reg Handler:		---
Federal Facility Indicator:		Not reported
Hazardous Secondary Material Indicator:		N
Sub-Part K Indicator:		Not reported
2018 GPRA Permit Baseline:		Not on the Baseline
2018 GPRA Renewals Baseline:		Not on the Baseline
202 GPRA Corrective Action Baseline:		No
Subject to Corrective Action Universe:		No
Non-TSDFs Where RCRA CA has Been Imposed Universe:		No
Corrective Action Priority Ranking:		No NCAPS ranking
Environmental Control Indicator:		No
Institutional Control Indicator:		No

TERRA FREMONT APARTMENTS (Continued) **1024777036**

Human Exposure Controls Indicator:	N/A
Groundwater Controls Indicator:	N/A
Significant Non-Complier Universe:	No
Unaddressed Significant Non-Complier Universe:	No
Addressed Significant Non-Complier Universe:	No
Significant Non-Complier With a Compliance Schedule Universe:	No
Financial Assurance Required:	Not reported
Handler Date of Last Change:	20190222
Recognized Trader-Importer:	No
Recognized Trader-Exporter:	No
Importer of Spent Lead Acid Batteries:	No
Exporter of Spent Lead Acid Batteries:	No
Recycler Activity Without Storage:	No
Manifest Broker:	No
Sub-Part P Indicator:	No

Handler - Owner Operator:

Owner/Operator Indicator:	Owner
Owner/Operator Name: PPC INVESTMENTS LLC	
Legal Status:	Other
Date Became Current:	Not reported
Date Ended Current:	Not reported
Owner/Operator Address:	800 IRON POINT RD.
Owner/Operator City,State,Zip:	FOLSOM, CA 95630
Owner/Operator Telephone:	510-648-2959
Owner/Operator Telephone Ext:	Not reported
Owner/Operator Fax:	Not reported
Owner/Operator Email:	Not reported

Owner/Operator Indicator:	Operator
Owner/Operator Name: VERONICA PEREZ	
Legal Status:	Other
Date Became Current:	Not reported
Date Ended Current:	Not reported
Owner/Operator Address:	800 IRON POINT RD.
Owner/Operator City,State,Zip:	FOLSOM, CA 95630
Owner/Operator Telephone:	510-648-2959
Owner/Operator Telephone Ext:	Not reported
Owner/Operator Fax:	Not reported
Owner/Operator Email:	Not reported

Historic Generators:

Receive Date:	20190117
Handler Name: TERRA FREMONT APARTMENTS	
Federal Waste Generator Description:	Not a generator, verified
State District Owner:	Not reported
Large Quantity Handler of Universal Waste:	No
Recognized Trader Importer:	No
Recognized Trader Exporter:	No
Spent Lead Acid Battery Importer:	No
Spent Lead Acid Battery Exporter:	No
Current Record:	Yes
Non Storage Recycler Activity:	Not reported
Electronic Manifest Broker:	Not reported

TERRA FREMONT APARTMENTS (Continued) **1024777036**

List of NAICS Codes and Descriptions:

NAICS Code:	56299
NAICS Description:	All Other Waste Management Services

Facility Has Received Notices of Violations:

Violations:	No Violations Found

Evaluation Action Summary:

Evaluations:	No Evaluations Found

E MANIFEST:

Manifest Tracking Number:	019678560JJK
Last Updated Date:	20230220
Shipped Date:	20190503
Received Date:	20190510
Manifest Status:	Corrected
Submission Type:	DataImage5Copy
Origin Type:	Service
Generator EPA ID:	CAC002996973
Generator Name:	Terra Fremont Apartments
Generator Location Street Number:	Not reported
Generator Location Street 1:	1440 MOWRY AVE. UNIT 101
Generator Location Street 2:	Not reported
Generator Location City:	FREMONT
Generator Location State:	CA
Generator Location Zip:	94538
Generator Mail Street Number:	Not reported
Generator Mail Street 1:	800 IRON POINT RD.
Generator Mail Street 2:	Not reported
Generator Mail City:	FOLSOM
Generator Mail Zip:	95630
Generator Mail State:	CA
Generator Contact Company Name:	Not reported
Designated Facility EPA ID:	CAD981382732
Designated Facility Name:	Altamont Landfill & Resource Recovery Facility
Designated Facility Mail Street Number:	10840
Designated Facility Mail Street 1:	Not reported
Designated Facility Mail Street 2:	10840 ALTAMONT PASS RD
Designated Facility Mail City:	LIVERMORE
Designated Facility Mail Zip:	94551
Designated Facility Mail State:	CA
Designated Facility Location Street Number:	10840
Designated Facility Location Street 1:	10840 ALTAMONT PASS RD
Designated Facility Location Street 2:	Not reported
Designated Facility Location City:	LIVERMORE
Designated Facility Location Zip:	94551
Designated Facility Location State:	CA
Designated Facility Contact Company Name:	Not reported
Manifest Residue Indicator:	N
Rejection Indicator:	N

Manifest Tracking Number:	019678596JJK
Last Updated Date:	20230221
Shipped Date:	20190609

TERRA FREMONT APARTMENTS (Continued) **1024777036**

Received Date:	20190612
Manifest Status:	Corrected
Submission Type:	DataImage5Copy
Origin Type:	Service
Generator EPA ID:	CAC002996973
Generator Name:	Terra Fremont Apartments
Generator Location Street Number:	Not reported
Generator Location Street 1:	1440 MOWRY AVE.
Generator Location Street 2:	Not reported
Generator Location City:	FREMONT
Generator Location State:	CA
Generator Location Zip:	94538
Generator Mail Street Number:	Not reported
Generator Mail Street 1:	800 IRON POINT RD.
Generator Mail Street 2:	Not reported
Generator Mail City:	FOLSOM
Generator Mail Zip:	95630
Generator Mail State:	CA
Generator Contact Company Name:	Not reported
Designated Facility EPA ID:	CAD981382732
Designated Facility Name:	Altamont Landfill & Resource Recovery Facility
Designated Facility Mail Street Number:	10840
Designated Facility Mail Street 1:	Not reported
Designated Facility Mail Street 2:	10840 ALTAMONT PASS RD
Designated Facility Mail City:	LIVERMORE
Designated Facility Mail Zip:	94551
Designated Facility Mail State:	CA
Designated Facility Location Street Number:	10840
Designated Facility Location Street 1:	10840 ALTAMONT PASS RD
Designated Facility Location Street 2:	Not reported
Designated Facility Location City:	LIVERMORE
Designated Facility Location Zip:	94551
Designated Facility Location State:	CA
Designated Facility Contact Company Name:	Not reported
Manifest Residue Indicator:	N
Rejection Indicator:	N

Manifest Tracking Number:	019678607JJK
Last Updated Date:	20230220
Shipped Date:	20190715
Received Date:	20190717
Manifest Status:	Corrected
Submission Type:	DataImage5Copy
Origin Type:	Service
Generator EPA ID:	CAC002996973
Generator Name:	Terra Fremont Apartments
Generator Location Street Number:	Not reported
Generator Location Street 1:	1440 MOWRY AVE. UNIT 104
Generator Location Street 2:	Not reported
Generator Location City:	FREMONT
Generator Location State:	CA
Generator Location Zip:	94538
Generator Mail Street Number:	Not reported
Generator Mail Street 1:	800 IRON POINT RD.
Generator Mail Street 2:	Not reported
Generator Mail City:	FOLSOM
Generator Mail Zip:	95630

TERRA FREMONT APARTMENTS (Continued) **1024777036**

Generator Mail State:	CA
Generator Contact Company Name:	Not reported
Designated Facility EPA ID:	CAD981382732
Designated Facility Name:	Altamont Landfill & Resource Recovery Facility
Designated Facility Mail Street Number:	10840
Designated Facility Mail Street 1:	Not reported
Designated Facility Mail Street 2:	10840 ALTAMONT PASS RD
Designated Facility Mail City:	LIVERMORE
Designated Facility Mail Zip:	94551
Designated Facility Mail State:	CA
Designated Facility Location Street Number:	10840
Designated Facility Location Street 1:	10840 ALTAMONT PASS RD
Designated Facility Location Street 2:	Not reported
Designated Facility Location City:	LIVERMORE
Designated Facility Location Zip:	94551
Designated Facility Location State:	CA
Designated Facility Contact Company Name:	Not reported
Manifest Residue Indicator:	N
Rejection Indicator:	N

Manifest Tracking Number:	019678608JJK
Last Updated Date:	20230220
Shipped Date:	20190715
Received Date:	20190717
Manifest Status:	Corrected
Submission Type:	DataImage5Copy
Origin Type:	Service
Generator EPA ID:	CAC002996973
Generator Name:	Terra Fremont Apartments
Generator Location Street Number:	Not reported
Generator Location Street 1:	1440 MOWRY AVE.
Generator Location Street 2:	Not reported
Generator Location City:	FREMONT
Generator Location State:	CA
Generator Location Zip:	94538
Generator Mail Street Number:	Not reported
Generator Mail Street 1:	800 IRON POINT RD.
Generator Mail Street 2:	Not reported
Generator Mail City:	FOLSOM
Generator Mail Zip:	95630
Generator Mail State:	CA
Generator Contact Company Name:	Not reported
Designated Facility EPA ID:	CAD981382732
Designated Facility Name:	Altamont Landfill & Resource Recovery Facility
Designated Facility Mail Street Number:	10840
Designated Facility Mail Street 1:	Not reported
Designated Facility Mail Street 2:	10840 ALTAMONT PASS RD
Designated Facility Mail City:	LIVERMORE
Designated Facility Mail Zip:	94551
Designated Facility Mail State:	CA
Designated Facility Location Street Number:	10840
Designated Facility Location Street 1:	10840 ALTAMONT PASS RD
Designated Facility Location Street 2:	Not reported
Designated Facility Location City:	LIVERMORE
Designated Facility Location Zip:	94551
Designated Facility Location State:	CA
Designated Facility Contact Company Name:	Not reported

TERRA FREMONT APARTMENTS (Continued) **1024777036**

Manifest Residue Indicator:	N
Rejection Indicator:	N
Manifest Tracking Number:	019678616JJK
Last Updated Date:	20230221
Shipped Date:	20190705
Received Date:	20190709
Manifest Status:	Corrected
Submission Type:	DataImage5Copy
Origin Type:	Service
Generator EPA ID:	CAC002996973
Generator Name:	Terra Fremont Apartments
Generator Location Street Number:	Not reported
Generator Location Street 1:	1440 MOWRY AVE.
Generator Location Street 2:	Not reported
Generator Location City:	FREMONT
Generator Location State:	CA
Generator Location Zip:	94538
Generator Mail Street Number:	Not reported
Generator Mail Street 1:	800 IRON POINT RD.
Generator Mail Street 2:	Not reported
Generator Mail City:	FOLSOM
Generator Mail Zip:	95630
Generator Mail State:	CA
Generator Contact Company Name:	Not reported
Designated Facility EPA ID:	CAD981382732
Designated Facility Name:	Altamont Landfill & Resource Recovery Facility
Designated Facility Mail Street Number:	10840
Designated Facility Mail Street 1:	Not reported
Designated Facility Mail Street 2:	10840 ALTAMONT PASS RD
Designated Facility Mail City:	LIVERMORE
Designated Facility Mail Zip:	94551
Designated Facility Mail State:	CA
Designated Facility Location Street Number:	10840
Designated Facility Location Street 1:	10840 ALTAMONT PASS RD
Designated Facility Location Street 2:	Not reported
Designated Facility Location City:	LIVERMORE
Designated Facility Location Zip:	94551
Designated Facility Location State:	CA
Designated Facility Contact Company Name:	Not reported
Manifest Residue Indicator:	N
Rejection Indicator:	N
Manifest Tracking Number:	019678618JJK
Last Updated Date:	20230221
Shipped Date:	20190715
Received Date:	20190717
Manifest Status:	Corrected
Submission Type:	DataImage5Copy
Origin Type:	Service
Generator EPA ID:	CAC002996973
Generator Name:	Terra Fremont Apartments
Generator Location Street Number:	Not reported
Generator Location Street 1:	1440 MOWRY AVE. UNIT 1178
Generator Location Street 2:	Not reported
Generator Location City:	FREMONT
Generator Location State:	CA

TERRA FREMONT APARTMENTS (Continued) **1024777036**

Generator Location Zip:	94538
Generator Mail Street Number:	Not reported
Generator Mail Street 1:	800 IRON POINT RD.
Generator Mail Street 2:	Not reported
Generator Mail City:	FOLSOM
Generator Mail Zip:	95630
Generator Mail State:	CA
Generator Contact Company Name:	Not reported
Designated Facility EPA ID:	CAD981382732
Designated Facility Name:	Altamont Landfill & Resource Recovery Facility
Designated Facility Mail Street Number:	10840
Designated Facility Mail Street 1:	Not reported
Designated Facility Mail Street 2:	10840 ALTAMONT PASS RD
Designated Facility Mail City:	LIVERMORE
Designated Facility Mail Zip:	94551
Designated Facility Mail State:	CA
Designated Facility Location Street Number:	10840
Designated Facility Location Street 1:	10840 ALTAMONT PASS RD
Designated Facility Location Street 2:	Not reported
Designated Facility Location City:	LIVERMORE
Designated Facility Location Zip:	94551
Designated Facility Location State:	CA
Designated Facility Contact Company Name:	Not reported
Manifest Residue Indicator:	N
Rejection Indicator:	N

Manifest Tracking Number:	019678620JJK
Last Updated Date:	20230223
Shipped Date:	20190715
Received Date:	20190717
Manifest Status:	Corrected
Submission Type:	DataImage5Copy
Origin Type:	Service
Generator EPA ID:	CAC002996973
Generator Name:	Terra Fremont Apartments
Generator Location Street Number:	Not reported
Generator Location Street 1:	1440 MOWRY AVE.
Generator Location Street 2:	Not reported
Generator Location City:	FREMONT
Generator Location State:	CA
Generator Location Zip:	94538
Generator Mail Street Number:	Not reported
Generator Mail Street 1:	800 IRON POINT RD.
Generator Mail Street 2:	Not reported
Generator Mail City:	FOLSOM
Generator Mail Zip:	95630
Generator Mail State:	CA
Generator Contact Company Name:	Not reported
Designated Facility EPA ID:	CAD981382732
Designated Facility Name:	Altamont Landfill & Resource Recovery Facility
Designated Facility Mail Street Number:	10840
Designated Facility Mail Street 1:	Not reported
Designated Facility Mail Street 2:	10840 ALTAMONT PASS RD
Designated Facility Mail City:	LIVERMORE
Designated Facility Mail Zip:	94551
Designated Facility Mail State:	CA
Designated Facility Location Street Number:	10840

TERRA FREMONT APARTMENTS (Continued) **1024777036**

Designated Facility Location Street 1:	10840 ALTAMONT PASS RD
Designated Facility Location Street 2:	Not reported
Designated Facility Location City:	LIVERMORE
Designated Facility Location Zip:	94551
Designated Facility Location State:	CA
Designated Facility Contact Company Name:	Not reported
Manifest Residue Indicator:	N
Rejection Indicator:	N

Manifest Tracking Number:	019678621JJK
Last Updated Date:	20230223
Shipped Date:	20190715
Received Date:	20190717
Manifest Status:	Corrected
Submission Type:	DataImage5Copy
Origin Type:	Service
Generator EPA ID:	CAC002996973
Generator Name:	Terra Fremont Apartments
Generator Location Street Number:	Not reported
Generator Location Street 1:	1440 MOWRY AVE. UNIT 115
Generator Location Street 2:	Not reported
Generator Location City:	FREMONT
Generator Location State:	CA
Generator Location Zip:	94538
Generator Mail Street Number:	Not reported
Generator Mail Street 1:	800 IRON POINT RD.
Generator Mail Street 2:	Not reported
Generator Mail City:	FOLSOM
Generator Mail Zip:	95630
Generator Mail State:	CA
Generator Contact Company Name:	Not reported
Designated Facility EPA ID:	CAD981382732
Designated Facility Name:	Altamont Landfill & Resource Recovery Facility
Designated Facility Mail Street Number:	10840
Designated Facility Mail Street 1:	Not reported
Designated Facility Mail Street 2:	10840 ALTAMONT PASS RD
Designated Facility Mail City:	LIVERMORE
Designated Facility Mail Zip:	94551
Designated Facility Mail State:	CA
Designated Facility Location Street Number:	10840
Designated Facility Location Street 1:	10840 ALTAMONT PASS RD
Designated Facility Location Street 2:	Not reported
Designated Facility Location City:	LIVERMORE
Designated Facility Location Zip:	94551
Designated Facility Location State:	CA
Designated Facility Contact Company Name:	Not reported
Manifest Residue Indicator:	N
Rejection Indicator:	N

Manifest Tracking Number:	019678622JJK
Last Updated Date:	20230223
Shipped Date:	20190715
Received Date:	20190717
Manifest Status:	Corrected
Submission Type:	DataImage5Copy
Origin Type:	Service
Generator EPA ID:	CAC002996973

TERRA FREMONT APARTMENTS (Continued) **1024777036**

Generator Name:	Terra Fremont Apartments
Generator Location Street Number:	Not reported
Generator Location Street 1:	1440 MOWRY AVE. UNIT 1354
Generator Location Street 2:	Not reported
Generator Location City:	FREMONT
Generator Location State:	CA
Generator Location Zip:	94538
Generator Mail Street Number:	Not reported
Generator Mail Street 1:	800 IRON POINT RD.
Generator Mail Street 2:	Not reported
Generator Mail City:	FOLSOM
Generator Mail Zip:	95630
Generator Mail State:	CA
Generator Contact Company Name:	Not reported
Designated Facility EPA ID:	CAD981382732
Designated Facility Name:	Altamont Landfill & Resource Recovery Facility
Designated Facility Mail Street Number:	10840
Designated Facility Mail Street 1:	Not reported
Designated Facility Mail Street 2:	10840 ALTAMONT PASS RD
Designated Facility Mail City:	LIVERMORE
Designated Facility Mail Zip:	94551
Designated Facility Mail State:	CA
Designated Facility Location Street Number:	10840
Designated Facility Location Street 1:	10840 ALTAMONT PASS RD
Designated Facility Location Street 2:	Not reported
Designated Facility Location City:	LIVERMORE
Designated Facility Location Zip:	94551
Designated Facility Location State:	CA
Designated Facility Contact Company Name:	Not reported
Manifest Residue Indicator:	N
Rejection Indicator:	N

Manifest Tracking Number:	019678623JJK
Last Updated Date:	20230223
Shipped Date:	20190712
Received Date:	20190717
Manifest Status:	Corrected
Submission Type:	DataImage5Copy
Origin Type:	Service
Generator EPA ID:	CAC002996973
Generator Name:	Terra Fremont Apartments
Generator Location Street Number:	Not reported
Generator Location Street 1:	1440 MOWRY AVE.
Generator Location Street 2:	Not reported
Generator Location City:	FREMONT
Generator Location State:	CA
Generator Location Zip:	94538
Generator Mail Street Number:	Not reported
Generator Mail Street 1:	800 IRON POINT RD.
Generator Mail Street 2:	Not reported
Generator Mail City:	FOLSOM
Generator Mail Zip:	95630
Generator Mail State:	CA
Generator Contact Company Name:	Not reported
Designated Facility EPA ID:	CAD981382732
Designated Facility Name:	Altamont Landfill & Resource Recovery Facility
Designated Facility Mail Street Number:	10840

TERRA FREMONT APARTMENTS (Continued) **1024777036**

Designated Facility Mail Street 1:	Not reported
Designated Facility Mail Street 2:	10840 ALTAMONT PASS RD
Designated Facility Mail City:	LIVERMORE
Designated Facility Mail Zip:	94551
Designated Facility Mail State:	CA
Designated Facility Location Street Number:	10840
Designated Facility Location Street 1:	10840 ALTAMONT PASS RD
Designated Facility Location Street 2:	Not reported
Designated Facility Location City:	LIVERMORE
Designated Facility Location Zip:	94551
Designated Facility Location State:	CA
Designated Facility Contact Company Name:	Not reported
Manifest Residue Indicator:	N
Rejection Indicator:	N

Manifest Tracking Number:	019678627JJK
Last Updated Date:	20230223
Shipped Date:	20190715
Received Date:	20190717
Manifest Status:	Corrected
Submission Type:	DataImage5Copy
Origin Type:	Service
Generator EPA ID:	CAC002996973
Generator Name:	Terra Fremont Apartments
Generator Location Street Number:	Not reported
Generator Location Street 1:	1440 MOWRY AVE. UNIT 124
Generator Location Street 2:	Not reported
Generator Location City:	FREMONT
Generator Location State:	CA
Generator Location Zip:	94538
Generator Mail Street Number:	Not reported
Generator Mail Street 1:	800 IRON POINT RD.
Generator Mail Street 2:	Not reported
Generator Mail City:	FOLSOM
Generator Mail Zip:	95630
Generator Mail State:	CA
Generator Contact Company Name:	Not reported
Designated Facility EPA ID:	CAD981382732
Designated Facility Name:	Altamont Landfill & Resource Recovery Facility
Designated Facility Mail Street Number:	10840
Designated Facility Mail Street 1:	Not reported
Designated Facility Mail Street 2:	10840 ALTAMONT PASS RD
Designated Facility Mail City:	LIVERMORE
Designated Facility Mail Zip:	94551
Designated Facility Mail State:	CA
Designated Facility Location Street Number:	10840
Designated Facility Location Street 1:	10840 ALTAMONT PASS RD
Designated Facility Location Street 2:	Not reported
Designated Facility Location City:	LIVERMORE
Designated Facility Location Zip:	94551
Designated Facility Location State:	CA
Designated Facility Contact Company Name:	Not reported
Manifest Residue Indicator:	N
Rejection Indicator:	N

Transporter:

Manifest Tracking Number:	019678640JJK

TERRA FREMONT APARTMENTS (Continued) **1024777036**

Transporter Line Number:	1
Transporter EPA ID:	CAL000386391
Transporter Name:	Belfor Environmental Inc
Manifest Tracking Number:	019678640JJK
Transporter Line Number:	2
Transporter EPA ID:	CAR000037283
Transporter Name:	World Environmental & Energy Inc

Waste Line:

Manifest Tracking Number:	019678640JJK
Waste Line Number:	1
U.S. DOT Hazardous Indicator:	Y
U.S. DOT ID Number:	NA2212
U.S. DOT Description:	Na2212, Asbestos, 9, Pg Iii, Rq
Non-Hazardous Waste Description:	Not reported
Number of Containers:	60
Container Type Code:	BA
Container Type Description:	Burlap, cloth, paper, or plastic bags
Waste Quantity:	6
Quantity Unit of Measure Code:	Y
Quantity Unit of Measure Description:	Cubic Yards
Waste Quantity, in Tons:	5.04
Acute Waste Quantity, in Tons:	0
Non-Acute Waste Quantity, in Tons:	5.04
Waste Quantity, in Kilograms:	4571.431
Acute Waste Quantity, in Kilograms:	0
Non-Acute Waste Quantity, in Kilorgrams:	4571.431
Management Method Code:	H132
Management Method Description:	LANDFILL (WITH PRIOR TREATMENT AND/OR STABILIZATION)
Waste Residue Indicator:	N
Quantity Discrepancy Indicator:	N
Waste Type Discrepancy Indicator:	N
Waste Density:	Not reported
Waste Density Unit of Measure Code:	Not reported
Waste Density Unit of Measure Description:	Not reported
Form Code:	Not reported
Form Code Description:	Not reported
Source Code:	Not reported
Source Code Description:	Not reported
Waste Minimization Code:	Not reported
Waste Minimization Code Description:	Not reported
Consent Number:	Not reported
EPA Waste Indicator:	N
Federal Waste Codes:	Not reported
Quantity Haz Kg:	0
Quantity Haz Tons:	0
Quantity Non Haz Kg:	4571.431
Quantity Non Haz Tons:	5.04
State Waste Codes:	CA-151

Click this hyperlink while viewing on your computer to access
33 additional US EManifest: record(s) in the EDR Site Report.

J59 NNW 1/8-1/4 0.135 mi. 715 ft. | **MOWRY WELL 02** | **PFAS** | **S127521656** **N/A**

FREMONT, CA

Site 1 of 3 in cluster J

Relative: Higher

Actual: 65 ft.

PFAS:

Name:	MOWRY WELL 02
Address:	Not reported
City,State,Zip:	FREMONT, CA
Envirostor ID:	Not reported
Program Type:	Not reported
Status:	Not reported
Status Date:	Not reported
Enviroscreen Score:	Not reported
Site Code:	Not reported
Global ID:	W0600110001
Facility Region:	Not reported
Lead Agency:	Not reported
Case worker:	Not reported
Local Agency:	Not reported
Location Case Number:	Not reported
File Location:	Not reported
Potential Contaminants of Concern:	Not reported
Potential Media Affected:	Not reported
Site History:	Not reported
Begin Date:	Not reported
RB Case Number:	Not reported
source_type:	All PFAS Chemicals
Location ID:	CA0110001_009_009
Matrix:	Liquid
Chemical:	Perfluorooctane sulfonic acid (PFOS)
Qualifier:	<
Value:	2
Reporting Limit:	Not reported
Detection Limit:	Not reported
Lab Notes:	Not reported
Quarterly Running Annual Average:	0
Units:	NG/L
Date:	11/29/2021
Field Pt Class:	PUBW
Site Use:	Drinking Water Wells
Site Type:	DDW Well
Latitude:	37.561806
Longitude:	-121.980176
Geo Tracker URL:	Not reported
Name:	MOWRY WELL 02
Address:	Not reported
City,State,Zip:	FREMONT, CA
Envirostor ID:	Not reported
Program Type:	Not reported
Status:	Not reported
Status Date:	Not reported
Enviroscreen Score:	Not reported
Site Code:	Not reported
Global ID:	W0600110001
Facility Region:	Not reported

MOWRY WELL 02 (Continued) **S127521656**

Lead Agency:	Not reported
Case worker:	Not reported
Local Agency:	Not reported
Location Case Number:	Not reported
File Location:	Not reported
Potential Contaminants of Concern:	Not reported
Potential Media Affected:	Not reported
Site History:	Not reported

Begin Date:	Not reported
RB Case Number:	Not reported
source_type:	All PFAS Chemicals
Location ID:	CA0110001_009_009
Matrix:	Liquid
Chemical:	Perfluorooctane sulfonic acid (PFOS)
Qualifier:	<
Value:	2
Reporting Limit:	Not reported
Detection Limit:	Not reported
Lab Notes:	Not reported
Quarterly Running Annual Average:	0
Units:	NG/L
Date:	11/9/2020
Field Pt Class:	PUBW
Site Use:	Drinking Water Wells
Site Type:	DDW Well
Latitude:	37.561806
Longitude:	-121.980176
Geo Tracker URL:	Not reported

Name:	MOWRY WELL 02
Address:	Not reported
City,State,Zip:	FREMONT, CA
Envirostor ID:	Not reported
Program Type:	Not reported
Status:	Not reported
Status Date:	Not reported
Enviroscreen Score:	Not reported
Site Code:	Not reported
Global ID:	W0600110001
Facility Region:	Not reported
Lead Agency:	Not reported
Case worker:	Not reported
Local Agency:	Not reported
Location Case Number:	Not reported
File Location:	Not reported
Potential Contaminants of Concern:	Not reported
Potential Media Affected:	Not reported
Site History:	Not reported

Begin Date:	Not reported
RB Case Number:	Not reported
source_type:	All PFAS Chemicals
Location ID:	CA0110001_009_009
Matrix:	Liquid
Chemical:	Perfluorooctane sulfonic acid (PFOS)
Qualifier:	<

MOWRY WELL 02 (Continued) **S127521656**

Value:	2
Reporting Limit:	Not reported
Detection Limit:	Not reported
Lab Notes:	Not reported
Quarterly Running Annual Average:	0
Units:	NG/L
Date:	2/8/2021
Field Pt Class:	PUBW
Site Use:	Drinking Water Wells
Site Type:	DDW Well
Latitude:	37.561806
Longitude:	-121.980176
Geo Tracker URL:	Not reported

Name:	MOWRY WELL 02
Address:	Not reported
City,State,Zip:	FREMONT, CA
Envirostor ID:	Not reported
Program Type:	Not reported
Status:	Not reported
Status Date:	Not reported
Enviroscreen Score:	Not reported
Site Code:	Not reported
Global ID:	W0600110001
Facility Region:	Not reported
Lead Agency:	Not reported
Case worker:	Not reported
Local Agency:	Not reported
Location Case Number:	Not reported
File Location:	Not reported
Potential Contaminants of Concern:	Not reported
Potential Media Affected:	Not reported
Site History:	Not reported

Begin Date:	Not reported
RB Case Number:	Not reported
source_type:	All PFAS Chemicals
Location ID:	CA0110001_009_009
Matrix:	Liquid
Chemical:	Perfluoroheptanesulfonic acid
Qualifier:	<
Value:	2
Reporting Limit:	2
Detection Limit:	Not reported
Lab Notes:	Not reported
Quarterly Running Annual Average:	Not reported
Units:	NG/L
Date:	8/7/2023
Field Pt Class:	PUBW
Site Use:	Drinking Water Wells
Site Type:	DDW Well
Latitude:	37.561806
Longitude:	-121.980176
Geo Tracker URL:	Not reported

Name:	MOWRY WELL 02
Address:	Not reported

MOWRY WELL 02 (Continued) **S127521656**

City,State,Zip:	FREMONT, CA
Envirostor ID:	Not reported
Program Type:	Not reported
Status:	Not reported
Status Date:	Not reported
Enviroscreen Score:	Not reported
Site Code:	Not reported
Global ID:	W0600110001
Facility Region:	Not reported
Lead Agency:	Not reported
Case worker:	Not reported
Local Agency:	Not reported
Location Case Number:	Not reported
File Location:	Not reported
Potential Contaminants of Concern:	Not reported
Potential Media Affected:	Not reported
Site History:	Not reported

Begin Date:	Not reported
RB Case Number:	Not reported
source_type:	All PFAS Chemicals
Location ID:	CA0110001_009_009
Matrix:	Liquid
Chemical:	Perfluoroheptanoic acid
Qualifier:	<
Value:	2
Reporting Limit:	2
Detection Limit:	Not reported
Lab Notes:	Not reported
Quarterly Running Annual Average:	Not reported
Units:	NG/L
Date:	4/20/2022
Field Pt Class:	PUBW
Site Use:	Drinking Water Wells
Site Type:	DDW Well
Latitude:	37.561806
Longitude:	-121.980176
Geo Tracker URL:	Not reported

Name:	MOWRY WELL 02
Address:	Not reported
City,State,Zip:	FREMONT, CA
Envirostor ID:	Not reported
Program Type:	Not reported
Status:	Not reported
Status Date:	Not reported
Enviroscreen Score:	Not reported
Site Code:	Not reported
Global ID:	W0600110001
Facility Region:	Not reported
Lead Agency:	Not reported
Case worker:	Not reported
Local Agency:	Not reported
Location Case Number:	Not reported
File Location:	Not reported
Potential Contaminants of Concern:	Not reported
Potential Media Affected:	Not reported

MOWRY WELL 02 (Continued) **S127521656**

Site History: Not reported

Begin Date: Not reported
RB Case Number: Not reported
source_type: All PFAS Chemicals
Location ID: CA0110001_009_009
Matrix: Liquid
Chemical: Perfluoroheptanoic acid
Qualifier: <
Value: 2
Reporting Limit: 2
Detection Limit: Not reported
Lab Notes: Not reported
Quarterly Running Annual Average: Not reported
Units: NG/L
Date: 5/24/2021
Field Pt Class: PUBW
Site Use: Drinking Water Wells
Site Type: DDW Well
Latitude: 37.561806
Longitude: -121.980176
Geo Tracker URL: Not reported

Name: MOWRY WELL 02
Address: Not reported
City,State,Zip: FREMONT, CA
Envirostor ID: Not reported
Program Type: Not reported
Status: Not reported
Status Date: Not reported
Enviroscreen Score: Not reported
Site Code: Not reported
Global ID: W0600110001
Facility Region: Not reported
Lead Agency: Not reported
Case worker: Not reported
Local Agency: Not reported
Location Case Number: Not reported
File Location: Not reported
Potential Contaminants of Concern: Not reported
Potential Media Affected: Not reported
Site History: Not reported

Begin Date: Not reported
RB Case Number: Not reported
source_type: All PFAS Chemicals
Location ID: CA0110001_009_009
Matrix: Liquid
Chemical: Perfluoroheptanoic acid
Qualifier: <
Value: 2
Reporting Limit: 2
Detection Limit: Not reported
Lab Notes: Not reported
Quarterly Running Annual Average: Not reported
Units: NG/L
Date: 8/30/2021

MOWRY WELL 02 (Continued) **S127521656**

Field Pt Class:	PUBW
Site Use:	Drinking Water Wells
Site Type:	DDW Well
Latitude:	37.561806
Longitude:	-121.980176
Geo Tracker URL:	Not reported

Name:	MOWRY WELL 02
Address:	Not reported
City,State,Zip:	FREMONT, CA
Envirostor ID:	Not reported
Program Type:	Not reported
Status:	Not reported
Status Date:	Not reported
Enviroscreen Score:	Not reported
Site Code:	Not reported
Global ID:	W0600110001
Facility Region:	Not reported
Lead Agency:	Not reported
Case worker:	Not reported
Local Agency:	Not reported
Location Case Number:	Not reported
File Location:	Not reported
Potential Contaminants of Concern:	Not reported
Potential Media Affected:	Not reported
Site History:	Not reported

Begin Date:	Not reported
RB Case Number:	Not reported
source_type:	All PFAS Chemicals
Location ID:	CA0110001_009_009
Matrix:	Liquid
Chemical:	Perfluorohexanesulfonic acid
Qualifier:	<
Value:	1.8
Reporting Limit:	Not reported
Detection Limit:	Not reported
Lab Notes:	Not reported
Quarterly Running Annual Average:	0
Units:	NG/L
Date:	8/22/2022
Field Pt Class:	PUBW
Site Use:	Drinking Water Wells
Site Type:	DDW Well
Latitude:	37.561806
Longitude:	-121.980176
Geo Tracker URL:	Not reported

Name:	MOWRY WELL 02
Address:	Not reported
City,State,Zip:	FREMONT, CA
Envirostor ID:	Not reported
Program Type:	Not reported
Status:	Not reported
Status Date:	Not reported
Enviroscreen Score:	Not reported
Site Code:	Not reported

MOWRY WELL 02 (Continued) **S127521656**

Global ID:	W0600110001
Facility Region:	Not reported
Lead Agency:	Not reported
Case worker:	Not reported
Local Agency:	Not reported
Location Case Number:	Not reported
File Location:	Not reported
Potential Contaminants of Concern:	Not reported
Potential Media Affected:	Not reported
Site History:	Not reported

Begin Date:	Not reported
RB Case Number:	Not reported
source_type:	All PFAS Chemicals
Location ID:	CA0110001_009_009
Matrix:	Liquid
Chemical:	Perfluorohexanesulfonic acid
Qualifier:	<
Value:	2
Reporting Limit:	Not reported
Detection Limit:	Not reported
Lab Notes:	Not reported
Quarterly Running Annual Average:	Not reported
Units:	NG/L
Date:	9/15/2020
Field Pt Class:	PUBW
Site Use:	Drinking Water Wells
Site Type:	DDW Well
Latitude:	37.561806
Longitude:	-121.980176
Geo Tracker URL:	Not reported

Name:	MOWRY WELL 02
Address:	Not reported
City,State,Zip:	FREMONT, CA
Envirostor ID:	Not reported
Program Type:	Not reported
Status:	Not reported
Status Date:	Not reported
Enviroscreen Score:	Not reported
Site Code:	Not reported
Global ID:	W0600110001
Facility Region:	Not reported
Lead Agency:	Not reported
Case worker:	Not reported
Local Agency:	Not reported
Location Case Number:	Not reported
File Location:	Not reported
Potential Contaminants of Concern:	Not reported
Potential Media Affected:	Not reported
Site History:	Not reported

Begin Date:	Not reported
RB Case Number:	Not reported
source_type:	All PFAS Chemicals
Location ID:	CA0110001_009_009
Matrix:	Liquid

MOWRY WELL 02 (Continued) **S127521656**

Chemical:	Perfluorohexanesulfonic acid
Qualifier:	<
Value:	2
Reporting Limit:	Not reported
Detection Limit:	Not reported
Lab Notes:	Not reported
Quarterly Running Annual Average:	0
Units:	NG/L
Date:	4/29/2024
Field Pt Class:	PUBW
Site Use:	Drinking Water Wells
Site Type:	DDW Well
Latitude:	37.561806
Longitude:	-121.980176
Geo Tracker URL:	Not reported

Name:	MOWRY WELL 02
Address:	Not reported
City,State,Zip:	FREMONT, CA
Envirostor ID:	Not reported
Program Type:	Not reported
Status:	Not reported
Status Date:	Not reported
Enviroscreen Score:	Not reported
Site Code:	Not reported
Global ID:	W0600110001
Facility Region:	Not reported
Lead Agency:	Not reported
Case worker:	Not reported
Local Agency:	Not reported
Location Case Number:	Not reported
File Location:	Not reported
Potential Contaminants of Concern:	Not reported
Potential Media Affected:	Not reported
Site History:	Not reported

Begin Date:	Not reported
RB Case Number:	Not reported
source_type:	All PFAS Chemicals
Location ID:	CA0110001_009_009
Matrix:	Liquid
Chemical:	Perfluorohexanesulfonic acid
Qualifier:	<
Value:	2
Reporting Limit:	Not reported
Detection Limit:	Not reported
Lab Notes:	Not reported
Quarterly Running Annual Average:	0
Units:	NG/L
Date:	6/26/2023
Field Pt Class:	PUBW
Site Use:	Drinking Water Wells
Site Type:	DDW Well
Latitude:	37.561806
Longitude:	-121.980176
Geo Tracker URL:	Not reported

MOWRY WELL 02 (Continued) **S127521656**

Click this hyperlink while viewing on your computer to access
358 additional CA PFAS: record(s) in the EDR Site Report.

J60 **MOWRY WELL 08** **PFAS** **S127521658**
NNW **N/A**
1/8-1/4 **FREMONT, CA**
0.146 mi.
773 ft. **Site 2 of 3 in cluster J**

Relative:
Higher

Actual:
65 ft.

PFAS:

Name:	MOWRY WELL 08
Address:	Not reported
City,State,Zip:	FREMONT, CA
Envirostor ID:	Not reported
Program Type:	Not reported
Status:	Not reported
Status Date:	Not reported
Enviroscreen Score:	Not reported
Site Code:	Not reported
Global ID:	W0600110001
Facility Region:	Not reported
Lead Agency:	Not reported
Case worker:	Not reported
Local Agency:	Not reported
Location Case Number:	Not reported
File Location:	Not reported
Potential Contaminants of Concern:	Not reported
Potential Media Affected:	Not reported
Site History:	Not reported
Begin Date:	Not reported
RB Case Number:	Not reported
source_type:	All PFAS Chemicals
Location ID:	CA0110001_037_037
Matrix:	Liquid
Chemical:	Perfluorobutanesulfonic acid
Qualifier:	=
Value:	5.6
Reporting Limit:	0
Detection Limit:	Not reported
Lab Notes:	Not reported
Quarterly Running Annual Average:	Not reported
Units:	NG/L
Date:	9/15/2020
Field Pt Class:	PUBW
Site Use:	Drinking Water Wells
Site Type:	DDW Well
Latitude:	37.561879
Longitude:	-121.98039
Geo Tracker URL: Not reported	
Name:	MOWRY WELL 08
Address:	Not reported
City,State,Zip:	FREMONT, CA
Envirostor ID:	Not reported
Program Type:	Not reported
Status:	Not reported
Status Date:	Not reported

MOWRY WELL 08 (Continued) **S127521658**

Enviroscreen Score:	Not reported
Site Code:	Not reported
Global ID:	W0600110001
Facility Region:	Not reported
Lead Agency:	Not reported
Case worker:	Not reported
Local Agency:	Not reported
Location Case Number:	Not reported
File Location:	Not reported
Potential Contaminants of Concern:	Not reported
Potential Media Affected:	Not reported
Site History:	Not reported

Begin Date:	Not reported
RB Case Number:	Not reported
source_type:	All PFAS Chemicals
Location ID:	CA0110001_037_037
Matrix:	Liquid
Chemical:	Perfluorobutanoic acid
Qualifier:	<
Value:	4.2
Reporting Limit:	4.2
Detection Limit:	Not reported
Lab Notes:	Not reported
Quarterly Running Annual Average:	Not reported
Units:	NG/L
Date:	8/22/2022
Field Pt Class:	PUBW
Site Use:	Drinking Water Wells
Site Type:	DDW Well
Latitude:	37.561879
Longitude:	-121.98039
Geo Tracker URL:	Not reported

Name:	MOWRY WELL 08
Address:	Not reported
City,State,Zip:	FREMONT, CA
Envirostor ID:	Not reported
Program Type:	Not reported
Status:	Not reported
Status Date:	Not reported
Enviroscreen Score:	Not reported
Site Code:	Not reported
Global ID:	W0600110001
Facility Region:	Not reported
Lead Agency:	Not reported
Case worker:	Not reported
Local Agency:	Not reported
Location Case Number:	Not reported
File Location:	Not reported
Potential Contaminants of Concern:	Not reported
Potential Media Affected:	Not reported
Site History:	Not reported

Begin Date:	Not reported
RB Case Number:	Not reported
source_type:	All PFAS Chemicals

MOWRY WELL 08 (Continued) **S127521658**

Location ID:	CA0110001_037_037
Matrix:	Liquid
Chemical:	Perfluorobutanoic acid
Qualifier:	=
Value:	3.3
Reporting Limit:	2
Detection Limit:	Not reported
Lab Notes:	Not reported
Quarterly Running Annual Average:	Not reported
Units:	NG/L
Date:	2/21/2024
Field Pt Class:	PUBW
Site Use:	Drinking Water Wells
Site Type:	DDW Well
Latitude:	37.561879
Longitude:	-121.98039
Geo Tracker URL:	Not reported

Name:	MOWRY WELL 08
Address:	Not reported
City,State,Zip:	FREMONT, CA
Envirostor ID:	Not reported
Program Type:	Not reported
Status:	Not reported
Status Date:	Not reported
Enviroscreen Score:	Not reported
Site Code:	Not reported
Global ID:	W0600110001
Facility Region:	Not reported
Lead Agency:	Not reported
Case worker:	Not reported
Local Agency:	Not reported
Location Case Number:	Not reported
File Location:	Not reported
Potential Contaminants of Concern:	Not reported
Potential Media Affected:	Not reported
Site History:	Not reported

Begin Date:	Not reported
RB Case Number:	Not reported
source_type:	All PFAS Chemicals
Location ID:	CA0110001_037_037
Matrix:	Liquid
Chemical:	Perfluorobutanoic acid
Qualifier:	=
Value:	3.4
Reporting Limit:	1.9
Detection Limit:	Not reported
Lab Notes:	Not reported
Quarterly Running Annual Average:	Not reported
Units:	NG/L
Date:	6/19/2023
Field Pt Class:	PUBW
Site Use:	Drinking Water Wells
Site Type:	DDW Well
Latitude:	37.561879
Longitude:	-121.98039

MOWRY WELL 08 (Continued) **S127521658**

Geo Tracker URL: Not reported

Name:	MOWRY WELL 08
Address:	Not reported
City,State,Zip:	FREMONT, CA
Envirostor ID:	Not reported
Program Type:	Not reported
Status:	Not reported
Status Date:	Not reported
Enviroscreen Score:	Not reported
Site Code:	Not reported
Global ID:	W0600110001
Facility Region:	Not reported
Lead Agency:	Not reported
Case worker:	Not reported
Local Agency:	Not reported
Location Case Number:	Not reported
File Location:	Not reported
Potential Contaminants of Concern:	Not reported
Potential Media Affected:	Not reported
Site History:	Not reported

Begin Date:	Not reported
RB Case Number:	Not reported
source_type:	All PFAS Chemicals
Location ID:	CA0110001_037_037
Matrix:	Liquid
Chemical:	Perfluorobutanoic acid
Qualifier:	=
Value:	3.6
Reporting Limit:	1.9
Detection Limit:	Not reported
Lab Notes:	Not reported
Quarterly Running Annual Average:	Not reported
Units:	NG/L
Date:	2/22/2023
Field Pt Class:	PUBW
Site Use:	Drinking Water Wells
Site Type:	DDW Well
Latitude:	37.561879
Longitude:	-121.98039

Geo Tracker URL: Not reported

Name:	MOWRY WELL 08
Address:	Not reported
City,State,Zip:	FREMONT, CA
Envirostor ID:	Not reported
Program Type:	Not reported
Status:	Not reported
Status Date:	Not reported
Enviroscreen Score:	Not reported
Site Code:	Not reported
Global ID:	W0600110001
Facility Region:	Not reported
Lead Agency:	Not reported
Case worker:	Not reported
Local Agency:	Not reported

MOWRY WELL 08 (Continued) **S127521658**

Location Case Number: Not reported
File Location: Not reported
Potential Contaminants of Concern: Not reported
Potential Media Affected: Not reported
Site History: Not reported

Begin Date: Not reported
RB Case Number: Not reported
source_type: All PFAS Chemicals
Location ID: CA0110001_037_037
Matrix: Liquid
Chemical: Nonafluoro-3,6-dioxaheptanoic acid (NFDHA)
Qualifier: <
Value: 2
Reporting Limit: 2
Detection Limit: Not reported
Lab Notes: Not reported
Quarterly Running Annual Average: Not reported
Units: NG/L
Date: 11/6/2024
Field Pt Class: PUBW
Site Use: Drinking Water Wells
Site Type: DDW Well
Latitude: 37.561879
Longitude: -121.98039
Geo Tracker URL: Not reported

Name: MOWRY WELL 08
Address: Not reported
City,State,Zip: FREMONT, CA
Envirostor ID: Not reported
Program Type: Not reported
Status: Not reported
Status Date: Not reported
Enviroscreen Score: Not reported
Site Code: Not reported
Global ID: W0600110001
Facility Region: Not reported
Lead Agency: Not reported
Case worker: Not reported
Local Agency: Not reported
Location Case Number: Not reported
File Location: Not reported
Potential Contaminants of Concern: Not reported
Potential Media Affected: Not reported
Site History: Not reported

Begin Date: Not reported
RB Case Number: Not reported
source_type: All PFAS Chemicals
Location ID: CA0110001_037_037
Matrix: Liquid
Chemical: Nonafluoro-3,6-dioxaheptanoic acid (NFDHA)
Qualifier: <
Value: 2
Reporting Limit: 2
Detection Limit: Not reported

MOWRY WELL 08 (Continued) **S127521658**

Lab Notes:	Not reported
Quarterly Running Annual Average:	Not reported
Units:	NG/L
Date:	5/1/2024
Field Pt Class:	PUBW
Site Use:	Drinking Water Wells
Site Type:	DDW Well
Latitude:	37.561879
Longitude:	-121.98039
Geo Tracker URL:	Not reported

Name:	MOWRY WELL 08
Address:	Not reported
City,State,Zip:	FREMONT, CA
Envirostor ID:	Not reported
Program Type:	Not reported
Status:	Not reported
Status Date:	Not reported
Enviroscreen Score:	Not reported
Site Code:	Not reported
Global ID:	W0600110001
Facility Region:	Not reported
Lead Agency:	Not reported
Case worker:	Not reported
Local Agency:	Not reported
Location Case Number:	Not reported
File Location:	Not reported
Potential Contaminants of Concern:	Not reported
Potential Media Affected:	Not reported
Site History:	Not reported

Begin Date:	Not reported
RB Case Number:	Not reported
source_type:	All PFAS Chemicals
Location ID:	CA0110001_037_037
Matrix:	Liquid
Chemical:	Nonafluoro-3,6-dioxaheptanoic acid (NFDHA)
Qualifier:	<
Value:	2
Reporting Limit:	2
Detection Limit:	Not reported
Lab Notes:	Not reported
Quarterly Running Annual Average:	Not reported
Units:	NG/L
Date:	8/7/2024
Field Pt Class:	PUBW
Site Use:	Drinking Water Wells
Site Type:	DDW Well
Latitude:	37.561879
Longitude:	-121.98039
Geo Tracker URL:	Not reported

Name:	MOWRY WELL 08
Address:	Not reported
City,State,Zip:	FREMONT, CA
Envirostor ID:	Not reported
Program Type:	Not reported

MOWRY WELL 08 (Continued) **S127521658**

Status:	Not reported
Status Date:	Not reported
Enviroscreen Score:	Not reported
Site Code:	Not reported
Global ID:	W0600110001
Facility Region:	Not reported
Lead Agency:	Not reported
Case worker:	Not reported
Local Agency:	Not reported
Location Case Number:	Not reported
File Location:	Not reported
Potential Contaminants of Concern:	Not reported
Potential Media Affected:	Not reported
Site History:	Not reported

Begin Date:	Not reported
RB Case Number:	Not reported
source_type:	All PFAS Chemicals
Location ID:	CA0110001_037_037
Matrix:	Liquid
Chemical:	Perfluoro(2-ethoxyethane) sulfonic acid (PFEESA)
Qualifier:	<
Value:	1.7
Reporting Limit:	1.7
Detection Limit:	Not reported
Lab Notes:	Not reported
Quarterly Running Annual Average:	Not reported
Units:	NG/L
Date:	8/22/2022
Field Pt Class:	PUBW
Site Use:	Drinking Water Wells
Site Type:	DDW Well
Latitude:	37.561879
Longitude:	-121.98039
Geo Tracker URL:	Not reported

Name:	MOWRY WELL 08
Address:	Not reported
City,State,Zip:	FREMONT, CA
Envirostor ID:	Not reported
Program Type:	Not reported
Status:	Not reported
Status Date:	Not reported
Enviroscreen Score:	Not reported
Site Code:	Not reported
Global ID:	W0600110001
Facility Region:	Not reported
Lead Agency:	Not reported
Case worker:	Not reported
Local Agency:	Not reported
Location Case Number:	Not reported
File Location:	Not reported
Potential Contaminants of Concern:	Not reported
Potential Media Affected:	Not reported
Site History:	Not reported

Begin Date:	Not reported

MOWRY WELL 08 (Continued) **S127521658**

RB Case Number:	Not reported
source_type:	All PFAS Chemicals
Location ID:	CA0110001_037_037
Matrix:	Liquid
Chemical:	Perfluoro(2-ethoxyethane) sulfonic acid (PFEESA)
Qualifier:	<
Value:	1.9
Reporting Limit:	1.9
Detection Limit:	Not reported
Lab Notes:	Not reported
Quarterly Running Annual Average:	Not reported
Units:	NG/L
Date:	2/22/2023
Field Pt Class:	PUBW
Site Use:	Drinking Water Wells
Site Type:	DDW Well
Latitude:	37.561879
Longitude:	-121.98039
Geo Tracker URL:	Not reported

Name:	MOWRY WELL 08
Address:	Not reported
City,State,Zip:	FREMONT, CA
Envirostor ID:	Not reported
Program Type:	Not reported
Status:	Not reported
Status Date:	Not reported
Enviroscreen Score:	Not reported
Site Code:	Not reported
Global ID:	W0600110001
Facility Region:	Not reported
Lead Agency:	Not reported
Case worker:	Not reported
Local Agency:	Not reported
Location Case Number:	Not reported
File Location:	Not reported
Potential Contaminants of Concern:	Not reported
Potential Media Affected:	Not reported
Site History:	Not reported

Begin Date:	Not reported
RB Case Number:	Not reported
source_type:	All PFAS Chemicals
Location ID:	CA0110001_037_037
Matrix:	Liquid
Chemical:	6:2 Fluorotelomer sulfonic acid (1H,1H,2H,2H-Perfluorooctanesulfonic acid)
Qualifier:	<
Value:	1.9
Reporting Limit:	1.9
Detection Limit:	Not reported
Lab Notes:	Not reported
Quarterly Running Annual Average:	Not reported
Units:	NG/L
Date:	2/22/2023
Field Pt Class:	PUBW
Site Use:	Drinking Water Wells

MOWRY WELL 08 (Continued) **S127521658**

Site Type: DDW Well
Latitude: 37.561879
Longitude: -121.98039
Geo Tracker URL: Not reported

Click this hyperlink while viewing on your computer to access
327 additional CA PFAS: record(s) in the EDR Site Report.

I61 WSW 1/8-1/4 0.154 mi. 811 ft. **BENJAMIN CHEW,DDS** **RCRA NonGen / NLR** **1024797565**
2147 MOWRY AVE, STE B2 **CAL000189572**
FREMONT, CA 94538

Site 6 of 8 in cluster I

Relative: Lower
Actual: 55 ft.

RCRA Listings:

Date Form Received by Agency:		19981019
Handler Name:		Benjamin Chew,Dds
Handler Address:		2147 Mowry Ave, Ste B2
Handler City,State,Zip:		FREMONT, CA 94538-0000
EPA ID:		CAL000189572
Contact Name:		BENJAMIN CHEW
Contact Address:		2147 MOWRY AVE, STE B2
Contact City,State,Zip:		FREMONT, CA 94538
Contact Telephone:		510-745-9299
Contact Fax:		510-745-8884
Contact Email:		BCHEWDDS@YAHOO.COM
Contact Title:		Not reported
EPA Region:		09
Land Type:		Not reported
Federal Waste Generator Description:		Not a generator, verified
Non-Notifier:		Not reported
Biennial Report Cycle:		Not reported
Accessibility:		Not reported
Active Site Indicator:		Handler Activities
State District Owner:		Not reported
State District:		Not reported
Mailing Address:		2147 MOWRY AVE, STE B2
Mailing City,State,Zip:		FREMONT, CA 94538-1724
Owner Name:	Benjamin Chew	
Owner Type:		Other
Operator Name:	Benjamin Chew	
Operator Type:		Other
Short-Term Generator Activity:		No
Importer Activity:		No
Mixed Waste Generator:		No
Transporter Activity:		No
Transfer Facility Activity:		No
Recycler Activity with Storage:		No
Small Quantity On-Site Burner Exemption:		No
Smelting Melting and Refining Furnace Exemption:		No
Underground Injection Control:		No
Off-Site Waste Receipt:		No
Universal Waste Indicator:		Yes
Universal Waste Destination Facility:		Yes
Federal Universal Waste:		No
Active Site State-Reg Handler:		---
Federal Facility Indicator:		Not reported
Hazardous Secondary Material Indicator:		N

BENJAMIN CHEW,DDS (Continued) **1024797565**

Sub-Part K Indicator:	Not reported
2018 GPRA Permit Baseline:	Not on the Baseline
2018 GPRA Renewals Baseline:	Not on the Baseline
202 GPRA Corrective Action Baseline:	No
Subject to Corrective Action Universe:	No
Non-TSDFs Where RCRA CA has Been Imposed Universe:	No
Corrective Action Priority Ranking:	No NCAPS ranking
Environmental Control Indicator:	No
Institutional Control Indicator:	No
Human Exposure Controls Indicator:	N/A
Groundwater Controls Indicator:	N/A
Significant Non-Complier Universe:	No
Unaddressed Significant Non-Complier Universe:	No
Addressed Significant Non-Complier Universe:	No
Significant Non-Complier With a Compliance Schedule Universe:	No
Financial Assurance Required:	Not reported
Handler Date of Last Change:	20180905
Recognized Trader-Importer:	No
Recognized Trader-Exporter:	No
Importer of Spent Lead Acid Batteries:	No
Exporter of Spent Lead Acid Batteries:	No
Recycler Activity Without Storage:	No
Manifest Broker:	No
Sub-Part P Indicator:	No

Handler - Owner Operator:

Owner/Operator Indicator:	Owner
Owner/Operator Name: BENJAMIN CHEW	
Legal Status:	Other
Date Became Current:	Not reported
Date Ended Current:	Not reported
Owner/Operator Address:	2147 MOWRY AVE, STE B2
Owner/Operator City,State,Zip:	FREMONT, CA 94538-1724
Owner/Operator Telephone:	510-745-9299
Owner/Operator Telephone Ext:	Not reported
Owner/Operator Fax:	Not reported
Owner/Operator Email:	Not reported

Owner/Operator Indicator:	Operator
Owner/Operator Name: BENJAMIN CHEW	
Legal Status:	Other
Date Became Current:	Not reported
Date Ended Current:	Not reported
Owner/Operator Address:	2147 MOWRY AVE, STE B2
Owner/Operator City,State,Zip:	FREMONT, CA 94538
Owner/Operator Telephone:	510-745-9299
Owner/Operator Telephone Ext:	Not reported
Owner/Operator Fax:	Not reported
Owner/Operator Email:	Not reported

Historic Generators:

Receive Date:	19981019
Handler Name: BENJAMIN CHEW,DDS	
Federal Waste Generator Description:	Not a generator, verified
State District Owner:	Not reported

BENJAMIN CHEW,DDS (Continued) **1024797565**

Large Quantity Handler of Universal Waste:	No
Recognized Trader Importer:	No
Recognized Trader Exporter:	No
Spent Lead Acid Battery Importer:	No
Spent Lead Acid Battery Exporter:	No
Current Record:	Yes
Non Storage Recycler Activity:	Not reported
Electronic Manifest Broker:	Not reported

List of NAICS Codes and Descriptions:

NAICS Code:	62121
NAICS Description:	Offices Of Dentists

Facility Has Received Notices of Violations:

Violations:	No Violations Found

Evaluation Action Summary:

Evaluations:	No Evaluations Found

I62 **ON LOK SENIOR HLTH FREMONT** **RCRA NonGen / NLR** **1026826995**
WSW **2147 MOWRY AVE, STE C2** **E MANIFEST** **CAL000461950**
1/8-1/4 **FREMONT, CA 94538**
0.154 mi.
811 ft. **Site 7 of 8 in cluster I**

Relative:
Lower

Actual:
55 ft.

RCRA Listings:

Date Form Received by Agency:	20230223
Handler Name:	On Lok Senior Health Services Inc
Handler Address:	2147 Mowry Ave C2 & C3
Handler City,State,Zip:	FREMONT, CA 94538
EPA ID:	CAL000461950
Contact Name:	JOSE TIRADOCRESPO
Contact Address:	1333 BUSH ST
Contact City,State,Zip:	SAN FRANCISCO, CA 94109
Contact Telephone:	415-292-8690
Contact Fax:	Not reported
Contact Email:	JTIRADOCRESPO@ONLOK.ORG
Contact Title:	Not reported
EPA Region:	09
Land Type:	Not reported
Federal Waste Generator Description:	Not a generator, verified
Non-Notifier:	Not reported
Biennial Report Cycle:	Not reported
Accessibility:	Not reported
Active Site Indicator:	Not reported
State District Owner:	Not reported
State District:	Not reported
Mailing Address:	1333 BUSH ST
Mailing City,State,Zip:	SAN FRANCISCO, CA 94109
Owner Name:	On Lok Senior Health Services Inc
Owner Type:	Other
Operator Name:	Jose Tiradocrespo
Operator Type:	Other
Short-Term Generator Activity:	No
Importer Activity:	No

ON LOK SENIOR HLTH FREMONT (Continued) **1026826995**

Mixed Waste Generator:	No
Transporter Activity:	No
Transfer Facility Activity:	No
Recycler Activity with Storage:	No
Small Quantity On-Site Burner Exemption:	No
Smelting Melting and Refining Furnace Exemption:	No
Underground Injection Control:	No
Off-Site Waste Receipt:	No
Universal Waste Indicator:	No
Universal Waste Destination Facility:	No
Federal Universal Waste:	No
Active Site State-Reg Handler:	---
Federal Facility Indicator:	Not reported
Hazardous Secondary Material Indicator:	N
Sub-Part K Indicator:	Not reported
2018 GPRA Permit Baseline:	Not on the Baseline
2018 GPRA Renewals Baseline:	Not on the Baseline
202 GPRA Corrective Action Baseline:	No
Subject to Corrective Action Universe:	No
Non-TSDFs Where RCRA CA has Been Imposed Universe:	No
Corrective Action Priority Ranking:	No NCAPS ranking
Environmental Control Indicator:	No
Institutional Control Indicator:	No
Human Exposure Controls Indicator:	N/A
Groundwater Controls Indicator:	N/A
Significant Non-Complier Universe:	No
Unaddressed Significant Non-Complier Universe:	No
Addressed Significant Non-Complier Universe:	No
Significant Non-Complier With a Compliance Schedule Universe:	No
Financial Assurance Required:	Not reported
Handler Date of Last Change:	20230223
Recognized Trader-Importer:	No
Recognized Trader-Exporter:	No
Importer of Spent Lead Acid Batteries:	No
Exporter of Spent Lead Acid Batteries:	No
Recycler Activity Without Storage:	No
Manifest Broker:	No
Sub-Part P Indicator:	No

Handler - Owner Operator:

Owner/Operator Indicator:	Owner
Owner/Operator Name: ON LOK SENIOR HEALTH SERVICES INC	
Legal Status:	Other
Date Became Current:	Not reported
Date Ended Current:	Not reported
Owner/Operator Address:	1333 BUSH ST
Owner/Operator City,State,Zip:	SAN FRANCISCO, CA 94109
Owner/Operator Telephone:	415-292-8888
Owner/Operator Telephone Ext:	Not reported
Owner/Operator Fax:	Not reported
Owner/Operator Email:	Not reported
Owner/Operator Indicator:	Operator
Owner/Operator Name: JOSE TIRADOCRESPO	
Legal Status:	Other
Date Became Current:	Not reported

ON LOK SENIOR HLTH FREMONT (Continued) **1026826995**

Date Ended Current:	Not reported
Owner/Operator Address:	1333 BUSH ST
Owner/Operator City,State,Zip:	SAN FRANCISCO, CA 94109
Owner/Operator Telephone:	415-292-8690
Owner/Operator Telephone Ext:	Not reported
Owner/Operator Fax:	Not reported
Owner/Operator Email:	Not reported

Owner/Operator Indicator:	Operator
Owner/Operator Name: JOSE TIRADOCRESPO	
Legal Status:	Other
Date Became Current:	Not reported
Date Ended Current:	Not reported
Owner/Operator Address:	1333 BUSH ST
Owner/Operator City,State,Zip:	SAN FRANCISCO, CA 94109
Owner/Operator Telephone:	415-292-8690
Owner/Operator Telephone Ext:	Not reported
Owner/Operator Fax:	Not reported
Owner/Operator Email:	Not reported

Owner/Operator Indicator:	Owner
Owner/Operator Name: ON LOK SENIOR HEALTH SERVICES INC	
Legal Status:	Other
Date Became Current:	Not reported
Date Ended Current:	Not reported
Owner/Operator Address:	1333 BUSH ST
Owner/Operator City,State,Zip:	SAN FRANCISCO, CA 94109
Owner/Operator Telephone:	415-292-8888
Owner/Operator Telephone Ext:	Not reported
Owner/Operator Fax:	Not reported
Owner/Operator Email:	Not reported

Historic Generators:

Receive Date:	20210419
Handler Name:	ON LOK SENIOR HEALTH SERVICES INC
Federal Waste Generator Description:	Not a generator, verified
State District Owner:	Not reported
Large Quantity Handler of Universal Waste:	No
Recognized Trader Importer:	No
Recognized Trader Exporter:	No
Spent Lead Acid Battery Importer:	No
Spent Lead Acid Battery Exporter:	No
Current Record:	No
Non Storage Recycler Activity:	No
Electronic Manifest Broker:	No

Receive Date:	20230223
Handler Name:	ON LOK SENIOR HEALTH SERVICES INC
Federal Waste Generator Description:	Not a generator, verified
State District Owner:	Not reported
Large Quantity Handler of Universal Waste:	No
Recognized Trader Importer:	No
Recognized Trader Exporter:	No
Spent Lead Acid Battery Importer:	No
Spent Lead Acid Battery Exporter:	No
Current Record:	Yes
Non Storage Recycler Activity:	No

ON LOK SENIOR HLTH FREMONT (Continued) **1026826995**

Electronic Manifest Broker: No

List of NAICS Codes and Descriptions:
NAICS Code: 56299
NAICS Description: All Other Waste Management Services

Facility Has Received Notices of Violations:
Violations: No Violations Found

Evaluation Action Summary:
Evaluations: No Evaluations Found

E MANIFEST:

Manifest Tracking Number:	200225909CLE
Last Updated Date:	20220901
Shipped Date:	20220815
Received Date:	20220822
Manifest Status:	Signed
Submission Type:	DataImage5Copy
Origin Type:	Service
Generator EPA ID:	CAL000461950
Generator Name:	On Lok Senior Hlth Fremont
Generator Location Street Number:	Not reported
Generator Location Street 1:	2147 MOWRY AVE, STE C2
Generator Location Street 2:	Not reported
Generator Location City:	FREMONT
Generator Location State:	CA
Generator Location Zip:	94538-1724
Generator Mail Street Number:	Not reported
Generator Mail Street 1:	2147 Mowry Ave, Ste C2
Generator Mail Street 2:	Not reported
Generator Mail City:	Fremont
Generator Mail Zip:	94538-1724
Generator Mail State:	CA
Generator Contact Company Name:	Not reported
Designated Facility EPA ID:	NVD980895338
Designated Facility Name:	21st Century Environmental Management Of Nevada, Llc
Designated Facility Mail Street Number:	Not reported
Designated Facility Mail Street 1:	Not reported
Designated Facility Mail Street 2:	2095 Newlands Drive East
Designated Facility Mail City:	Fernley
Designated Facility Mail Zip:	89408
Designated Facility Mail State:	NV
Designated Facility Location Street Number:	Not reported
Designated Facility Location Street 1:	2095 Newlands Drive East
Designated Facility Location Street 2:	Not reported
Designated Facility Location City:	Fernley
Designated Facility Location Zip:	89408
Designated Facility Location State:	NV
Designated Facility Contact Company Name:	Not reported
Manifest Residue Indicator:	N
Rejection Indicator:	N

ON LOK SENIOR HLTH FREMONT (Continued) **1026826995**

Transporter:

Manifest Tracking Number:	200225909CLE
Transporter Line Number:	1
Transporter EPA ID:	MNS000110924
Transporter Name:	Clean Earth Specialty Waste Solutions

Waste Line:

Manifest Tracking Number:	200225909CLE
Waste Line Number:	1
U.S. DOT Hazardous Indicator:	Y
U.S. DOT ID Number:	UN3248
U.S. DOT Description:	Un3248, Waste Medicine, Liquid, Flammable, Toxic, N.O.S. (Alcohol, Phenol), 3 (6.1), Pg Ii, (Ltd Qty), Erg#131
Non-Hazardous Waste Description:	Not reported
Number of Containers:	2
Container Type Code:	DF
Container Type Description:	Fiberboard or plastic drums, barrels, kegs
Waste Quantity:	33
Quantity Unit of Measure Code:	P
Quantity Unit of Measure Description:	Pounds
Waste Quantity, in Tons:	0.0165
Acute Waste Quantity, in Tons:	0
Non-Acute Waste Quantity, in Tons:	0.0165
Waste Quantity, in Kilograms:	14.965996
Acute Waste Quantity, in Kilograms:	0
Non-Acute Waste Quantity, in Kilorgrams:	14.965996
Management Method Code:	H141
Management Method Description:	STORAGE, BULKING AND/OR TRANSFER OFF SITE
Waste Residue Indicator:	N
Quantity Discrepancy Indicator:	N
Waste Type Discrepancy Indicator:	N
Waste Density:	Not reported
Waste Density Unit of Measure Code:	Not reported
Waste Density Unit of Measure Description:	Not reported
Form Code:	Not reported
Form Code Description:	Not reported
Source Code:	Not reported
Source Code Description:	Not reported
Waste Minimization Code:	Not reported
Waste Minimization Code Description:	Not reported
Consent Number:	Not reported
EPA Waste Indicator:	Y
Federal Waste Codes:	D001, D005, D007, D022, D024
Quantity Haz Kg:	14.965996
Quantity Haz Tons:	0.0165
Quantity Non Haz Kg:	0
Quantity Non Haz Tons:	0
State Waste Codes:	CA-311

I63 WSW 1/8-1/4 0.154 mi. 811 ft. | **DR. BENJAMIN CHEW 2147 MOWRY AVE. B2 FREMONT, CA 94538** | **CERS HAZ WASTE** | **S121739266 N/A**

Site 8 of 8 in cluster I

Relative: Lower

Actual: 55 ft.

CERS HAZ WASTE:

Name:	DR. BENJAMIN CHEW
Address:	2147 MOWRY AVE. B2
City,State,Zip:	FREMONT, CA 94538
Site ID:	112633
CERS ID:	10168069
CERS Description:	Hazardous Waste Generator

Violations:

Site ID:	112633
Site Name:	Dr. Benjamin Chew
Violation Date:	05-12-2016
Citation:	40 CFR 1 262.34(d)(5)(iii) - U.S. Code of Federal Regulations, Title 40, Chapter 1, Section(s) 262.34(d)(5)(iii)
Violation Description:	Failure to ensure employees are familiar with the handling and compliance of hazardous waste regulations and emergency response.
Violation Notes:	Returned to compliance on 05/12/2016.
Violation Division:	Fremont City Fire Department
Violation Program:	HW
Violation Source:	CERS,

Site ID:	112633
Site Name:	Dr. Benjamin Chew
Violation Date:	05-12-2016
Citation:	HSC 6.95 25507 - California Health and Safety Code, Chapter 6.95, Section(s) 25507
Violation Description:	Failure to adequately establish and implement a business plan when storing/handling a hazardous material at or above reportable quantities.
Violation Notes:	Returned to compliance on 05/12/2016.
Violation Division:	Fremont City Fire Department
Violation Program:	HMRRP
Violation Source:	CERS,

Site ID:	112633
Site Name:	Dr. Benjamin Chew
Violation Date:	07-01-2020
Citation:	40 CFR 1 262.34(d)(5)(iii) - U.S. Code of Federal Regulations, Title 40, Chapter 1, Section(s) 262.34(d)(5)(iii)
Violation Description:	Failure to ensure that all employees are thoroughly familiar with proper waste handling and emergency procedures, relevant to their responsibilities during normal facility operations and emergencies.
Violation Notes:	Returned to compliance on 08/05/2020. Document annual employee safety and waste handling training on the form provided by FFD and provide a copy for the re-inspection. Three years of records must be readily available on site.
Violation Division:	Fremont City Fire Department
Violation Program:	HW
Violation Source:	CERS,

Site ID:	112633
Site Name:	Dr. Benjamin Chew
Violation Date:	05-12-2016
Citation:	22 CCR 12 66262.34(f) - California Code of Regulations, Title 22,

DR. BENJAMIN CHEW (Continued) **S121739266**

Chapter 12, Section(s) 66262.34(f)
Violation Description: Failure to properly label hazardous waste accumulation containers with the following requirements: "Hazardous Waste", name and address of the generator, physical and chemical characteristics of the Hazardous Waste, and starting accumulation date.
Violation Notes: Returned to compliance on 05/20/2016.
Violation Division: Fremont City Fire Department
Violation Program: HW
Violation Source: CERS,

Site ID: 112633
Site Name: Dr. Benjamin Chew
Violation Date: 07-31-2020
Citation: 40 CFR 1 262.34(d)(5)(iii) - U.S. Code of Federal Regulations, Title 40, Chapter 1, Section(s) 262.34(d)(5)(iii)
Violation Description: Failure to ensure that all employees are thoroughly familiar with proper waste handling and emergency procedures, relevant to their responsibilities during normal facility operations and emergencies.
Violation Notes: Returned to compliance on 08/05/2020. Document annual employee safety and waste handling training on the form provided by FFD and provide a copy for the re-inspection. Three years of records must be readily available on site.
Violation Division: Fremont City Fire Department
Violation Program: HW
Violation Source: CERS,

Evaluation:
Eval General Type: Compliance Evaluation Inspection
Eval Date: 07-01-2020
Violations Found: Yes
Eval Type: Routine done by local agency
Eval Notes: Initial Inspection. This routine HWG inspection was performed remotely due to the COVID-19 Shelter in Place Ordinance in effect since March 2020. The business recycles vacuum filters through the filter provider and disposes of chair trap filters through the Household Hazardous Waste Facility.
Eval Division: Fremont City Fire Department
Eval Program: HW
Eval Source: CERS,

Eval General Type: Compliance Evaluation Inspection
Eval Date: 05-12-2016
Violations Found: Yes
Eval Type: Routine done by local agency
Eval Notes: Not reported
Eval Division: Fremont City Fire Department
Eval Program: HW
Eval Source: CERS,

Eval General Type: Other/Unknown
Eval Date: 05-20-2016
Violations Found: No
Eval Type: Other, not routine, done by local agency
Eval Notes: This was a RTC reinspection
Eval Division: Fremont City Fire Department
Eval Program: HW
Eval Source: CERS,

DR. BENJAMIN CHEW (Continued) **S121739266**

Eval General Type: Other/Unknown
Eval Date: 07-31-2020
Violations Found: Yes
Eval Type: Other, not routine, done by local agency
Eval Notes: Other Inspection for CUPA permit. Business has not completed employee training. All violations have not been corrected.
Eval Division: Fremont City Fire Department
Eval Program: HW
Eval Source: CERS,

Eval General Type: Other/Unknown
Eval Date: 08-05-2020
Violations Found: No
Eval Type: Other, not routine, done by local agency
Eval Notes: Other Inspection for CUPA permit. Business owner provided training record via email on 8/5/20. All violations have been corrected.
Eval Division: Fremont City Fire Department
Eval Program: HW
Eval Source: CERS,

Eval General Type: Compliance Evaluation Inspection
Eval Date: 05-12-2016
Violations Found: Yes
Eval Type: Routine done by local agency
Eval Notes: Not reported
Eval Division: Fremont City Fire Department
Eval Program: HMRRP
Eval Source: CERS,

Eval General Type: Other/Unknown
Eval Date: 05-20-2016
Violations Found: No
Eval Type: Other, not routine, done by local agency
Eval Notes: This was a RTC reinspection
Eval Division: Fremont City Fire Department
Eval Program: HMRRP
Eval Source: CERS,

Eval General Type: Compliance Evaluation Inspection
Eval Date: 10-04-2023
Violations Found: No
Eval Type: Routine done by local agency
Eval Notes: Fremont Fire Department onsite to conduct compliance inspection. No violations observed at time of inspection. Note: Moving forward, please ensure to dispose of all expired medication/vials (solid or liquid) in an approved manner (dispose as hazardous waste or consult with the distributor). Furthermore, commercial facility may not use services reserved for residential use.
Eval Division: Fremont City Fire Department
Eval Program: HW
Eval Source: CERS,

Affiliation:
Affiliation Type Desc: Legal Owner
Entity Name: Benjamin Chew
Entity Title: Not reported
Affiliation Address: 2147 Mowry Ave. B2

DR. BENJAMIN CHEW (Continued) **S121739266**

Affiliation City:	Fremont
Affiliation State:	CA
Affiliation Country:	United States
Affiliation Zip:	94538
Affiliation Phone:	(510) 745-9299,
Affiliation Type Desc:	Operator
Entity Name:	Ben Chew
Entity Title:	Not reported
Affiliation Address:	Not reported
Affiliation City:	Not reported
Affiliation State:	Not reported
Affiliation Country:	Not reported
Affiliation Zip:	Not reported
Affiliation Phone:	(510) 745-9299,
Affiliation Type Desc:	CUPA District
Entity Name:	Fremont City Fire Department
Entity Title:	Not reported
Affiliation Address:	P.O. Box 5006
Affiliation City:	Fremont
Affiliation State:	CA
Affiliation Country:	Not reported
Affiliation Zip:	94537-5006
Affiliation Phone:	(510) 494-4279,
Affiliation Type Desc:	Document Preparer
Entity Name:	Ben Chew
Entity Title:	Not reported
Affiliation Address:	Not reported
Affiliation City:	Not reported
Affiliation State:	Not reported
Affiliation Country:	Not reported
Affiliation Zip:	Not reported
Affiliation Phone:	,
Affiliation Type Desc:	Identification Signer
Entity Name:	Ben Chew
Entity Title:	owner
Affiliation Address:	Not reported
Affiliation City:	Not reported
Affiliation State:	Not reported
Affiliation Country:	Not reported
Affiliation Zip:	Not reported
Affiliation Phone:	,
Affiliation Type Desc:	Parent Corporation
Entity Name:	Dr. Benjamin Chew
Entity Title:	Not reported
Affiliation Address:	Not reported
Affiliation City:	Not reported
Affiliation State:	Not reported
Affiliation Country:	Not reported
Affiliation Zip:	Not reported
Affiliation Phone:	,
Affiliation Type Desc:	Environmental Contact

DR. BENJAMIN CHEW (Continued) **S121739266**

Entity Name:	Benjamin Chew
Entity Title:	Not reported
Affiliation Address:	2147 Mowry Ave, - B2
Affiliation City:	Fremont
Affiliation State:	CA
Affiliation Country:	Not reported
Affiliation Zip:	94538
Affiliation Phone:	,
Affiliation Type Desc:	Facility Mailing Address
Entity Name:	Mailing Address
Entity Title:	Not reported
Affiliation Address:	2147 Mowry Ave. B2
Affiliation City:	Fremont
Affiliation State:	CA
Affiliation Country:	Not reported
Affiliation Zip:	94538
Affiliation Phone:	,
Affiliation Type Desc:	Property Owner
Entity Name:	Beretta Property Management
Entity Title:	Not reported
Affiliation Address:	39560 Stevenson Place Ste 118
Affiliation City:	Fremont
Affiliation State:	CA
Affiliation Country:	United States
Affiliation Zip:	94539
Affiliation Phone:	(510) 797-5880,

H64 **MOWRY WELL 04** **PFAS** **S127521662**
NNW **N/A**
1/8-1/4 **FREMONT, CA**
0.157 mi.
827 ft. **Site 14 of 15 in cluster H**

Relative:
Higher

Actual:
65 ft.

PFAS:

Name:	MOWRY WELL 04
Address:	Not reported
City,State,Zip:	FREMONT, CA
Envirostor ID:	Not reported
Program Type:	Not reported
Status:	Not reported
Status Date:	Not reported
Enviroscreen Score:	Not reported
Site Code:	Not reported
Global ID:	W0600110001
Facility Region:	Not reported
Lead Agency:	Not reported
Case worker:	Not reported
Local Agency:	Not reported
Location Case Number:	Not reported
File Location:	Not reported
Potential Contaminants of Concern:	Not reported
Potential Media Affected:	Not reported
Site History:	Not reported
Begin Date:	Not reported

MOWRY WELL 04 (Continued) **S127521662**

RB Case Number:	Not reported
source_type:	All PFAS Chemicals
Location ID:	CA0110001_011_011
Matrix:	Liquid
Chemical:	11-Chloroeicosafluoro-3-oxaundecane-1-sulfonic acid
Qualifier:	<
Value:	2
Reporting Limit:	2
Detection Limit:	Not reported
Lab Notes:	Not reported
Quarterly Running Annual Average:	Not reported
Units:	NG/L
Date:	11/9/2020
Field Pt Class:	PUBW
Site Use:	Drinking Water Wells
Site Type:	DDW Well
Latitude:	37.562432
Longitude:	-121.979327
Geo Tracker URL:	Not reported

Name:	MOWRY WELL 04
Address:	Not reported
City,State,Zip:	FREMONT, CA
Envirostor ID:	Not reported
Program Type:	Not reported
Status:	Not reported
Status Date:	Not reported
Enviroscreen Score:	Not reported
Site Code:	Not reported
Global ID:	W0600110001
Facility Region:	Not reported
Lead Agency:	Not reported
Case worker:	Not reported
Local Agency:	Not reported
Location Case Number:	Not reported
File Location:	Not reported
Potential Contaminants of Concern:	Not reported
Potential Media Affected:	Not reported
Site History:	Not reported

Begin Date:	Not reported
RB Case Number:	Not reported
source_type:	All PFAS Chemicals
Location ID:	CA0110001_011_011
Matrix:	Liquid
Chemical:	11-Chloroeicosafluoro-3-oxaundecane-1-sulfonic acid
Qualifier:	<
Value:	2
Reporting Limit:	2
Detection Limit:	Not reported
Lab Notes:	Not reported
Quarterly Running Annual Average:	Not reported
Units:	NG/L
Date:	2/12/2024
Field Pt Class:	PUBW
Site Use:	Drinking Water Wells
Site Type:	DDW Well

MOWRY WELL 04 (Continued) **S127521662**

Latitude:	37.562432
Longitude:	-121.979327
Geo Tracker URL:	Not reported

Name:	MOWRY WELL 04
Address:	Not reported
City,State,Zip:	FREMONT, CA
Envirostor ID:	Not reported
Program Type:	Not reported
Status:	Not reported
Status Date:	Not reported
Enviroscreen Score:	Not reported
Site Code:	Not reported
Global ID:	W0600110001
Facility Region:	Not reported
Lead Agency:	Not reported
Case worker:	Not reported
Local Agency:	Not reported
Location Case Number:	Not reported
File Location:	Not reported
Potential Contaminants of Concern:	Not reported
Potential Media Affected:	Not reported
Site History:	Not reported

Begin Date:	Not reported
RB Case Number:	Not reported
source_type:	All PFAS Chemicals
Location ID:	CA0110001_011_011
Matrix:	Liquid
Chemical:	Perfluorooctanoic acid
Qualifier:	<
Value:	2
Reporting Limit:	Not reported
Detection Limit:	Not reported
Lab Notes:	Not reported
Quarterly Running Annual Average:	0
Units:	NG/L
Date:	10/25/2023
Field Pt Class:	PUBW
Site Use:	Drinking Water Wells
Site Type:	DDW Well
Latitude:	37.562432
Longitude:	-121.979327
Geo Tracker URL:	Not reported

Name:	MOWRY WELL 04
Address:	Not reported
City,State,Zip:	FREMONT, CA
Envirostor ID:	Not reported
Program Type:	Not reported
Status:	Not reported
Status Date:	Not reported
Enviroscreen Score:	Not reported
Site Code:	Not reported
Global ID:	W0600110001
Facility Region:	Not reported
Lead Agency:	Not reported

MOWRY WELL 04 (Continued) **S127521662**

Case worker:	Not reported
Local Agency:	Not reported
Location Case Number:	Not reported
File Location:	Not reported
Potential Contaminants of Concern:	Not reported
Potential Media Affected:	Not reported
Site History:	Not reported

Begin Date:	Not reported
RB Case Number:	Not reported
source_type:	All PFAS Chemicals
Location ID:	CA0110001_011_011
Matrix:	Liquid
Chemical:	Perfluorooctanoic acid
Qualifier:	<
Value:	2
Reporting Limit:	Not reported
Detection Limit:	Not reported
Lab Notes:	Not reported
Quarterly Running Annual Average:	0
Units:	NG/L
Date:	11/9/2020
Field Pt Class:	PUBW
Site Use:	Drinking Water Wells
Site Type:	DDW Well
Latitude:	37.562432
Longitude:	-121.979327
Geo Tracker URL:	Not reported

Name:	MOWRY WELL 04
Address:	Not reported
City,State,Zip:	FREMONT, CA
Envirostor ID:	Not reported
Program Type:	Not reported
Status:	Not reported
Status Date:	Not reported
Enviroscreen Score:	Not reported
Site Code:	Not reported
Global ID:	W0600110001
Facility Region:	Not reported
Lead Agency:	Not reported
Case worker:	Not reported
Local Agency:	Not reported
Location Case Number:	Not reported
File Location:	Not reported
Potential Contaminants of Concern:	Not reported
Potential Media Affected:	Not reported
Site History:	Not reported

Begin Date:	Not reported
RB Case Number:	Not reported
source_type:	All PFAS Chemicals
Location ID:	CA0110001_011_011
Matrix:	Liquid
Chemical:	Perfluorooctanoic acid
Qualifier:	<
Value:	2

MOWRY WELL 04 (Continued) **S127521662**

Reporting Limit:	Not reported
Detection Limit:	Not reported
Lab Notes:	Not reported
Quarterly Running Annual Average:	0
Units:	NG/L
Date:	2/12/2024
Field Pt Class:	PUBW
Site Use:	Drinking Water Wells
Site Type:	DDW Well
Latitude:	37.562432
Longitude:	-121.979327
Geo Tracker URL:	Not reported

Name:	MOWRY WELL 04
Address:	Not reported
City,State,Zip:	FREMONT, CA
Envirostor ID:	Not reported
Program Type:	Not reported
Status:	Not reported
Status Date:	Not reported
Enviroscreen Score:	Not reported
Site Code:	Not reported
Global ID:	W0600110001
Facility Region:	Not reported
Lead Agency:	Not reported
Case worker:	Not reported
Local Agency:	Not reported
Location Case Number:	Not reported
File Location:	Not reported
Potential Contaminants of Concern:	Not reported
Potential Media Affected:	Not reported
Site History:	Not reported

Begin Date:	Not reported
RB Case Number:	Not reported
source_type:	All PFAS Chemicals
Location ID:	CA0110001_011_011
Matrix:	Liquid
Chemical:	Perfluorooctanoic acid
Qualifier:	<
Value:	2
Reporting Limit:	Not reported
Detection Limit:	Not reported
Lab Notes:	Not reported
Quarterly Running Annual Average:	0
Units:	NG/L
Date:	2/8/2021
Field Pt Class:	PUBW
Site Use:	Drinking Water Wells
Site Type:	DDW Well
Latitude:	37.562432
Longitude:	-121.979327
Geo Tracker URL:	Not reported

Name:	MOWRY WELL 04
Address:	Not reported
City,State,Zip:	FREMONT, CA

MOWRY WELL 04 (Continued) **S127521662**

Envirostor ID:	Not reported
Program Type:	Not reported
Status:	Not reported
Status Date:	Not reported
Enviroscreen Score:	Not reported
Site Code:	Not reported
Global ID:	W0600110001
Facility Region:	Not reported
Lead Agency:	Not reported
Case worker:	Not reported
Local Agency:	Not reported
Location Case Number:	Not reported
File Location:	Not reported
Potential Contaminants of Concern:	Not reported
Potential Media Affected:	Not reported
Site History:	Not reported

Begin Date:	Not reported
RB Case Number:	Not reported
source_type:	All PFAS Chemicals
Location ID:	CA0110001_011_011
Matrix:	Liquid
Chemical:	Perfluoropentane sulfonoic acid
Qualifier:	<
Value:	2
Reporting Limit:	2
Detection Limit:	Not reported
Lab Notes:	Not reported
Quarterly Running Annual Average:	Not reported
Units:	NG/L
Date:	2/12/2024
Field Pt Class:	PUBW
Site Use:	Drinking Water Wells
Site Type:	DDW Well
Latitude:	37.562432
Longitude:	-121.979327
Geo Tracker URL:	Not reported

Name:	MOWRY WELL 04
Address:	Not reported
City,State,Zip:	FREMONT, CA
Envirostor ID:	Not reported
Program Type:	Not reported
Status:	Not reported
Status Date:	Not reported
Enviroscreen Score:	Not reported
Site Code:	Not reported
Global ID:	W0600110001
Facility Region:	Not reported
Lead Agency:	Not reported
Case worker:	Not reported
Local Agency:	Not reported
Location Case Number:	Not reported
File Location:	Not reported
Potential Contaminants of Concern:	Not reported
Potential Media Affected:	Not reported
Site History:	Not reported

MOWRY WELL 04 (Continued) **S127521662**

Begin Date:	Not reported
RB Case Number:	Not reported
source_type:	All PFAS Chemicals
Location ID:	CA0110001_011_011
Matrix:	Liquid
Chemical:	4,8-Dioxa-3H-perfluorononanoic acid
Qualifier:	<
Value:	2
Reporting Limit:	2
Detection Limit:	Not reported
Lab Notes:	Not reported
Quarterly Running Annual Average:	Not reported
Units:	NG/L
Date:	10/25/2023
Field Pt Class:	PUBW
Site Use:	Drinking Water Wells
Site Type:	DDW Well
Latitude:	37.562432
Longitude:	-121.979327
Geo Tracker URL:	Not reported

Name:	MOWRY WELL 04
Address:	Not reported
City,State,Zip:	FREMONT, CA
Envirostor ID:	Not reported
Program Type:	Not reported
Status:	Not reported
Status Date:	Not reported
Enviroscreen Score:	Not reported
Site Code:	Not reported
Global ID:	W0600110001
Facility Region:	Not reported
Lead Agency:	Not reported
Case worker:	Not reported
Local Agency:	Not reported
Location Case Number:	Not reported
File Location:	Not reported
Potential Contaminants of Concern:	Not reported
Potential Media Affected:	Not reported
Site History:	Not reported

Begin Date:	Not reported
RB Case Number:	Not reported
source_type:	All PFAS Chemicals
Location ID:	CA0110001_011_011
Matrix:	Liquid
Chemical:	11-Chloroeicosafluoro-3-oxaundecane-1-sulfonic acid
Qualifier:	<
Value:	2
Reporting Limit:	2
Detection Limit:	Not reported
Lab Notes:	Not reported
Quarterly Running Annual Average:	Not reported
Units:	NG/L
Date:	2/8/2021
Field Pt Class:	PUBW
Site Use:	Drinking Water Wells

MOWRY WELL 04 (Continued) **S127521662**

Site Type:	DDW Well
Latitude:	37.562432
Longitude:	-121.979327
Geo Tracker URL:	Not reported

Name:	MOWRY WELL 04
Address:	Not reported
City,State,Zip:	FREMONT, CA
Envirostor ID:	Not reported
Program Type:	Not reported
Status:	Not reported
Status Date:	Not reported
Enviroscreen Score:	Not reported
Site Code:	Not reported
Global ID:	W0600110001
Facility Region:	Not reported
Lead Agency:	Not reported
Case worker:	Not reported
Local Agency:	Not reported
Location Case Number:	Not reported
File Location:	Not reported
Potential Contaminants of Concern:	Not reported
Potential Media Affected:	Not reported
Site History:	Not reported

Begin Date:	Not reported
RB Case Number:	Not reported
source_type:	All PFAS Chemicals
Location ID:	CA0110001_011_011
Matrix:	Liquid
Chemical:	11-Chloroeicosafluoro-3-oxaundecane-1-sulfonic acid
Qualifier:	<
Value:	2
Reporting Limit:	2
Detection Limit:	Not reported
Lab Notes:	Not reported
Quarterly Running Annual Average:	Not reported
Units:	NG/L
Date:	9/15/2020
Field Pt Class:	PUBW
Site Use:	Drinking Water Wells
Site Type:	DDW Well
Latitude:	37.562432
Longitude:	-121.979327
Geo Tracker URL:	Not reported

Name:	MOWRY WELL 04
Address:	Not reported
City,State,Zip:	FREMONT, CA
Envirostor ID:	Not reported
Program Type:	Not reported
Status:	Not reported
Status Date:	Not reported
Enviroscreen Score:	Not reported
Site Code:	Not reported
Global ID:	W0600110001
Facility Region:	Not reported

MOWRY WELL 04 (Continued) **S127521662**

Lead Agency:	Not reported
Case worker:	Not reported
Local Agency:	Not reported
Location Case Number:	Not reported
File Location:	Not reported
Potential Contaminants of Concern:	Not reported
Potential Media Affected:	Not reported
Site History:	Not reported
Begin Date:	Not reported
RB Case Number:	Not reported
source_type:	All PFAS Chemicals
Location ID:	CA0110001_011_011
Matrix:	Liquid
Chemical:	2,3,3,3-tetrafluoro-2-(1,1,2,2,3,3,3-heptafluoropropoxy) propanoic acid
Qualifier:	<
Value:	2
Reporting Limit:	2
Detection Limit:	Not reported
Lab Notes:	Not reported
Quarterly Running Annual Average:	Not reported
Units:	NG/L
Date:	11/15/2021
Field Pt Class:	PUBW
Site Use:	Drinking Water Wells
Site Type:	DDW Well
Latitude:	37.562432
Longitude:	-121.979327
Geo Tracker URL:	Not reported

Click this hyperlink while viewing on your computer to access
323 additional CA PFAS: record(s) in the EDR Site Report.

H65 **MOWRY WELL 09** **PFAS** **S127521661**
NNW **N/A**
1/8-1/4 **FREMONT, CA**
0.157 mi.
830 ft. **Site 15 of 15 in cluster H**

Relative:
Higher

Actual:
65 ft.

PFAS:

Name:	MOWRY WELL 09
Address:	Not reported
City,State,Zip:	FREMONT, CA
Envirostor ID:	Not reported
Program Type:	Not reported
Status:	Not reported
Status Date:	Not reported
Enviroscreen Score:	Not reported
Site Code:	Not reported
Global ID:	W0600110001
Facility Region:	Not reported
Lead Agency:	Not reported
Case worker:	Not reported
Local Agency:	Not reported
Location Case Number:	Not reported
File Location:	Not reported
Potential Contaminants of Concern:	Not reported

MOWRY WELL 09 (Continued) **S127521661**

Potential Media Affected: Not reported
Site History: Not reported

Begin Date: Not reported
RB Case Number: Not reported
source_type: All PFAS Chemicals
Location ID: CA0110001_014_014
Matrix: Liquid
Chemical: 11-Chloroeicosafluoro-3-oxaundecane-1-sulfonic acid
Qualifier: <
Value: 2
Reporting Limit: 2
Detection Limit: Not reported
Lab Notes: Not reported
Quarterly Running Annual Average: Not reported
Units: NG/L
Date: 10/20/2020
Field Pt Class: PUBW
Site Use: Drinking Water Wells
Site Type: DDW Well
Latitude: 37.562399
Longitude: -121.97953
Geo Tracker URL: Not reported

Name: MOWRY WELL 09
Address: Not reported
City,State,Zip: FREMONT, CA
Envirostor ID: Not reported
Program Type: Not reported
Status: Not reported
Status Date: Not reported
Enviroscreen Score: Not reported
Site Code: Not reported
Global ID: W0600110001
Facility Region: Not reported
Lead Agency: Not reported
Case worker: Not reported
Local Agency: Not reported
Location Case Number: Not reported
File Location: Not reported
Potential Contaminants of Concern: Not reported
Potential Media Affected: Not reported
Site History: Not reported

Begin Date: Not reported
RB Case Number: Not reported
source_type: All PFAS Chemicals
Location ID: CA0110001_014_014
Matrix: Liquid
Chemical: 11-Chloroeicosafluoro-3-oxaundecane-1-sulfonic acid
Qualifier: <
Value: 2
Reporting Limit: 2
Detection Limit: Not reported
Lab Notes: Not reported
Quarterly Running Annual Average: Not reported
Units: NG/L

MOWRY WELL 09 (Continued) **S127521661**

Date:	12/14/2021
Field Pt Class:	PUBW
Site Use:	Drinking Water Wells
Site Type:	DDW Well
Latitude:	37.562399
Longitude:	-121.97953
Geo Tracker URL:	Not reported

Name:	MOWRY WELL 09
Address:	Not reported
City,State,Zip:	FREMONT, CA
Envirostor ID:	Not reported
Program Type:	Not reported
Status:	Not reported
Status Date:	Not reported
Enviroscreen Score:	Not reported
Site Code:	Not reported
Global ID:	W0600110001
Facility Region:	Not reported
Lead Agency:	Not reported
Case worker:	Not reported
Local Agency:	Not reported
Location Case Number:	Not reported
File Location:	Not reported
Potential Contaminants of Concern:	Not reported
Potential Media Affected:	Not reported
Site History:	Not reported

Begin Date:	Not reported
RB Case Number:	Not reported
source_type:	All PFAS Chemicals
Location ID:	CA0110001_014_014
Matrix:	Liquid
Chemical:	11-Chloroeicosafluoro-3-oxaundecane-1-sulfonic acid
Qualifier:	<
Value:	2
Reporting Limit:	2
Detection Limit:	Not reported
Lab Notes:	Not reported
Quarterly Running Annual Average:	Not reported
Units:	NG/L
Date:	8/30/2021
Field Pt Class:	PUBW
Site Use:	Drinking Water Wells
Site Type:	DDW Well
Latitude:	37.562399
Longitude:	-121.97953
Geo Tracker URL:	Not reported

Name:	MOWRY WELL 09
Address:	Not reported
City,State,Zip:	FREMONT, CA
Envirostor ID:	Not reported
Program Type:	Not reported
Status:	Not reported
Status Date:	Not reported
Enviroscreen Score:	Not reported

MOWRY WELL 09 (Continued) **S127521661**

Site Code:	Not reported
Global ID:	W0600110001
Facility Region:	Not reported
Lead Agency:	Not reported
Case worker:	Not reported
Local Agency:	Not reported
Location Case Number:	Not reported
File Location:	Not reported
Potential Contaminants of Concern:	Not reported
Potential Media Affected:	Not reported
Site History:	Not reported
Begin Date:	Not reported
RB Case Number:	Not reported
source_type:	All PFAS Chemicals
Location ID:	CA0110001_014_014
Matrix:	Liquid
Chemical:	2,3,3,3-tetrafluoro-2-(1,1,2,2,3,3,3-heptafluoropropoxy) propanoic acid
Qualifier:	<
Value:	1.7
Reporting Limit:	1.7
Detection Limit:	Not reported
Lab Notes:	Not reported
Quarterly Running Annual Average:	Not reported
Units:	NG/L
Date:	8/22/2022
Field Pt Class:	PUBW
Site Use:	Drinking Water Wells
Site Type:	DDW Well
Latitude:	37.562399
Longitude:	-121.97953
Geo Tracker URL: Not reported	
Name:	MOWRY WELL 09
Address:	Not reported
City,State,Zip:	FREMONT, CA
Envirostor ID:	Not reported
Program Type:	Not reported
Status:	Not reported
Status Date:	Not reported
Enviroscreen Score:	Not reported
Site Code:	Not reported
Global ID:	W0600110001
Facility Region:	Not reported
Lead Agency:	Not reported
Case worker:	Not reported
Local Agency:	Not reported
Location Case Number:	Not reported
File Location:	Not reported
Potential Contaminants of Concern:	Not reported
Potential Media Affected:	Not reported
Site History:	Not reported
Begin Date:	Not reported
RB Case Number:	Not reported
source_type:	All PFAS Chemicals

MOWRY WELL 09 (Continued) **S127521661**

Location ID:	CA0110001_014_014
Matrix:	Liquid
Chemical:	2,3,3,3-tetrafluoro-2-(1,1,2,2,3,3,3-heptafluoropropoxy) propanoic acid
Qualifier:	<
Value:	2
Reporting Limit:	2
Detection Limit:	Not reported
Lab Notes:	Not reported
Quarterly Running Annual Average:	Not reported
Units:	NG/L
Date:	12/11/2023
Field Pt Class:	PUBW
Site Use:	Drinking Water Wells
Site Type:	DDW Well
Latitude:	37.562399
Longitude:	-121.97953
Geo Tracker URL:	Not reported

Name:	MOWRY WELL 09
Address:	Not reported
City,State,Zip:	FREMONT, CA
Envirostor ID:	Not reported
Program Type:	Not reported
Status:	Not reported
Status Date:	Not reported
Enviroscreen Score:	Not reported
Site Code:	Not reported
Global ID:	W0600110001
Facility Region:	Not reported
Lead Agency:	Not reported
Case worker:	Not reported
Local Agency:	Not reported
Location Case Number:	Not reported
File Location:	Not reported
Potential Contaminants of Concern:	Not reported
Potential Media Affected:	Not reported
Site History:	Not reported

Begin Date:	Not reported
RB Case Number:	Not reported
source_type:	All PFAS Chemicals
Location ID:	CA0110001_014_014
Matrix:	Liquid
Chemical:	6:2 Fluorotelomer sulfonic acid (1H,1H,2H,2H-Perfluorooctanesulfonic acid)
Qualifier:	<
Value:	2
Reporting Limit:	2
Detection Limit:	Not reported
Lab Notes:	Not reported
Quarterly Running Annual Average:	Not reported
Units:	NG/L
Date:	12/11/2023
Field Pt Class:	PUBW
Site Use:	Drinking Water Wells
Site Type:	DDW Well

MOWRY WELL 09 (Continued) **S127521661**

Latitude:	37.562399
Longitude:	-121.97953
Geo Tracker URL:	Not reported

Name:	MOWRY WELL 09
Address:	Not reported
City,State,Zip:	FREMONT, CA
Envirostor ID:	Not reported
Program Type:	Not reported
Status:	Not reported
Status Date:	Not reported
Enviroscreen Score:	Not reported
Site Code:	Not reported
Global ID:	W0600110001
Facility Region:	Not reported
Lead Agency:	Not reported
Case worker:	Not reported
Local Agency:	Not reported
Location Case Number:	Not reported
File Location:	Not reported
Potential Contaminants of Concern:	Not reported
Potential Media Affected:	Not reported
Site History:	Not reported

Begin Date:	Not reported
RB Case Number:	Not reported
source_type:	All PFAS Chemicals
Location ID:	CA0110001_014_014
Matrix:	Liquid
Chemical:	6:2 Fluorotelomer sulfonic acid (1H,1H,2H,2H-Perfluorooctanesulfonic acid)
Qualifier:	<
Value:	2
Reporting Limit:	2
Detection Limit:	Not reported
Lab Notes:	Not reported
Quarterly Running Annual Average:	Not reported
Units:	NG/L
Date:	8/5/2024
Field Pt Class:	PUBW
Site Use:	Drinking Water Wells
Site Type:	DDW Well
Latitude:	37.562399
Longitude:	-121.97953
Geo Tracker URL:	Not reported

Name:	MOWRY WELL 09
Address:	Not reported
City,State,Zip:	FREMONT, CA
Envirostor ID:	Not reported
Program Type:	Not reported
Status:	Not reported
Status Date:	Not reported
Enviroscreen Score:	Not reported
Site Code:	Not reported
Global ID:	W0600110001
Facility Region:	Not reported

MOWRY WELL 09 (Continued) **S127521661**

Lead Agency:	Not reported
Case worker:	Not reported
Local Agency:	Not reported
Location Case Number:	Not reported
File Location:	Not reported
Potential Contaminants of Concern:	Not reported
Potential Media Affected:	Not reported
Site History:	Not reported

Begin Date:	Not reported
RB Case Number:	Not reported
source_type:	All PFAS Chemicals
Location ID:	CA0110001_014_014
Matrix:	Liquid
Chemical:	8:2 Fluorotelomer sulfonic acid (1H, 1H, 2H, 2H-Perfluorodecanesulfonic acid)
Qualifier:	<
Value:	2
Reporting Limit:	2
Detection Limit:	Not reported
Lab Notes:	Not reported
Quarterly Running Annual Average:	Not reported
Units:	NG/L
Date:	6/26/2023
Field Pt Class:	PUBW
Site Use:	Drinking Water Wells
Site Type:	DDW Well
Latitude:	37.562399
Longitude:	-121.97953
Geo Tracker URL:	Not reported

Name:	MOWRY WELL 09
Address:	Not reported
City,State,Zip:	FREMONT, CA
Envirostor ID:	Not reported
Program Type:	Not reported
Status:	Not reported
Status Date:	Not reported
Enviroscreen Score:	Not reported
Site Code:	Not reported
Global ID:	W0600110001
Facility Region:	Not reported
Lead Agency:	Not reported
Case worker:	Not reported
Local Agency:	Not reported
Location Case Number:	Not reported
File Location:	Not reported
Potential Contaminants of Concern:	Not reported
Potential Media Affected:	Not reported
Site History:	Not reported

Begin Date:	Not reported
RB Case Number:	Not reported
source_type:	All PFAS Chemicals
Location ID:	CA0110001_014_014
Matrix:	Liquid
Chemical:	9-Chlorohexadecafluoro-3-oxanonane-1-sulfonic acid

MOWRY WELL 09 (Continued) **S127521661**

Qualifier:	<
Value:	1.7
Reporting Limit:	1.7
Detection Limit:	Not reported
Lab Notes:	Not reported
Quarterly Running Annual Average:	Not reported
Units:	NG/L
Date:	8/22/2022
Field Pt Class:	PUBW
Site Use:	Drinking Water Wells
Site Type:	DDW Well
Latitude:	37.562399
Longitude:	-121.97953
Geo Tracker URL:	Not reported

Name:	MOWRY WELL 09
Address:	Not reported
City,State,Zip:	FREMONT, CA
Envirostor ID:	Not reported
Program Type:	Not reported
Status:	Not reported
Status Date:	Not reported
Enviroscreen Score:	Not reported
Site Code:	Not reported
Global ID:	W0600110001
Facility Region:	Not reported
Lead Agency:	Not reported
Case worker:	Not reported
Local Agency:	Not reported
Location Case Number:	Not reported
File Location:	Not reported
Potential Contaminants of Concern:	Not reported
Potential Media Affected:	Not reported
Site History:	Not reported

Begin Date:	Not reported
RB Case Number:	Not reported
source_type:	All PFAS Chemicals
Location ID:	CA0110001_014_014
Matrix:	Liquid
Chemical:	9-Chlorohexadecafluoro-3-oxanonane-1-sulfonic acid
Qualifier:	<
Value:	1.9
Reporting Limit:	1.9
Detection Limit:	Not reported
Lab Notes:	Not reported
Quarterly Running Annual Average:	Not reported
Units:	NG/L
Date:	2/27/2023
Field Pt Class:	PUBW
Site Use:	Drinking Water Wells
Site Type:	DDW Well
Latitude:	37.562399
Longitude:	-121.97953
Geo Tracker URL:	Not reported

Name:	MOWRY WELL 09

MOWRY WELL 09 (Continued) **S127521661**

Address:	Not reported
City,State,Zip:	FREMONT, CA
Envirostor ID:	Not reported
Program Type:	Not reported
Status:	Not reported
Status Date:	Not reported
Enviroscreen Score:	Not reported
Site Code:	Not reported
Global ID:	W0600110001
Facility Region:	Not reported
Lead Agency:	Not reported
Case worker:	Not reported
Local Agency:	Not reported
Location Case Number:	Not reported
File Location:	Not reported
Potential Contaminants of Concern:	Not reported
Potential Media Affected:	Not reported
Site History:	Not reported
Begin Date:	Not reported
RB Case Number:	Not reported
source_type:	All PFAS Chemicals
Location ID:	CA0110001_014_014
Matrix:	Liquid
Chemical:	9-Chlorohexadecafluoro-3-oxanonane-1-sulfonic acid
Qualifier:	<
Value:	2
Reporting Limit:	2
Detection Limit:	Not reported
Lab Notes:	Not reported
Quarterly Running Annual Average:	Not reported
Units:	NG/L
Date:	2/16/2022
Field Pt Class:	PUBW
Site Use:	Drinking Water Wells
Site Type:	DDW Well
Latitude:	37.562399
Longitude:	-121.97953
Geo Tracker URL: Not reported	

Click this hyperlink while viewing on your computer to access
273 additional CA PFAS: record(s) in the EDR Site Report.

J66 **MOWRY WELL 03** **PFAS** **S127521660**
NNW **N/A**
1/8-1/4 **FREMONT, CA**
0.162 mi.
853 ft. **Site 3 of 3 in cluster J**

Relative:
Higher

Actual:
65 ft.

PFAS:

Name:	MOWRY WELL 03
Address:	Not reported
City,State,Zip:	FREMONT, CA
Envirostor ID:	Not reported
Program Type:	Not reported
Status:	Not reported
Status Date:	Not reported
Enviroscreen Score:	Not reported

MOWRY WELL 03 (Continued) **S127521660**

Site Code:	Not reported
Global ID:	W0600110001
Facility Region:	Not reported
Lead Agency:	Not reported
Case worker:	Not reported
Local Agency:	Not reported
Location Case Number:	Not reported
File Location:	Not reported
Potential Contaminants of Concern:	Not reported
Potential Media Affected:	Not reported
Site History:	Not reported

Begin Date:	Not reported
RB Case Number:	Not reported
source_type:	All PFAS Chemicals
Location ID:	CA0110001_010_010
Matrix:	Liquid
Chemical:	Perfluoroheptanoic acid
Qualifier:	<
Value:	1.9
Reporting Limit:	1.9
Detection Limit:	Not reported
Lab Notes:	Not reported
Quarterly Running Annual Average:	Not reported
Units:	NG/L
Date:	2/13/2023
Field Pt Class:	PUBW
Site Use:	Drinking Water Wells
Site Type:	DDW Well
Latitude:	37.562131
Longitude:	-121.980426
Geo Tracker URL:	Not reported

Name:	MOWRY WELL 03
Address:	Not reported
City,State,Zip:	FREMONT, CA
Envirostor ID:	Not reported
Program Type:	Not reported
Status:	Not reported
Status Date:	Not reported
Enviroscreen Score:	Not reported
Site Code:	Not reported
Global ID:	W0600110001
Facility Region:	Not reported
Lead Agency:	Not reported
Case worker:	Not reported
Local Agency:	Not reported
Location Case Number:	Not reported
File Location:	Not reported
Potential Contaminants of Concern:	Not reported
Potential Media Affected:	Not reported
Site History:	Not reported

Begin Date:	Not reported
RB Case Number:	Not reported
source_type:	All PFAS Chemicals
Location ID:	CA0110001_010_010

MOWRY WELL 03 (Continued) **S127521660**

Matrix:	Liquid
Chemical:	Perfluoroheptanoic acid
Qualifier:	<
Value:	2
Reporting Limit:	2
Detection Limit:	Not reported
Lab Notes:	Not reported
Quarterly Running Annual Average:	Not reported
Units:	NG/L
Date:	11/6/2024
Field Pt Class:	PUBW
Site Use:	Drinking Water Wells
Site Type:	DDW Well
Latitude:	37.562131
Longitude:	-121.980426
Geo Tracker URL:	Not reported

Name:	MOWRY WELL 03
Address:	Not reported
City,State,Zip:	FREMONT, CA
Envirostor ID:	Not reported
Program Type:	Not reported
Status:	Not reported
Status Date:	Not reported
Enviroscreen Score:	Not reported
Site Code:	Not reported
Global ID:	W0600110001
Facility Region:	Not reported
Lead Agency:	Not reported
Case worker:	Not reported
Local Agency:	Not reported
Location Case Number:	Not reported
File Location:	Not reported
Potential Contaminants of Concern:	Not reported
Potential Media Affected:	Not reported
Site History:	Not reported

Begin Date:	Not reported
RB Case Number:	Not reported
source_type:	All PFAS Chemicals
Location ID:	CA0110001_010_010
Matrix:	Liquid
Chemical:	Perfluorohexanesulfonic acid
Qualifier:	=
Value:	5.6
Reporting Limit:	Not reported
Detection Limit:	Not reported
Lab Notes:	Not reported
Quarterly Running Annual Average:	6.0499999999999998
Units:	NG/L
Date:	11/6/2024
Field Pt Class:	PUBW
Site Use:	Drinking Water Wells
Site Type:	DDW Well
Latitude:	37.562131
Longitude:	-121.980426
Geo Tracker URL:	Not reported

MOWRY WELL 03 (Continued) **S127521660**

Name:	MOWRY WELL 03
Address:	Not reported
City,State,Zip:	FREMONT, CA
Envirostor ID:	Not reported
Program Type:	Not reported
Status:	Not reported
Status Date:	Not reported
Enviroscreen Score:	Not reported
Site Code:	Not reported
Global ID:	W0600110001
Facility Region:	Not reported
Lead Agency:	Not reported
Case worker:	Not reported
Local Agency:	Not reported
Location Case Number:	Not reported
File Location:	Not reported
Potential Contaminants of Concern:	Not reported
Potential Media Affected:	Not reported
Site History:	Not reported

Begin Date:	Not reported
RB Case Number:	Not reported
source_type:	All PFAS Chemicals
Location ID:	CA0110001_010_010
Matrix:	Liquid
Chemical:	Perfluorohexanesulfonic acid
Qualifier:	=
Value:	6.1
Reporting Limit:	Not reported
Detection Limit:	Not reported
Lab Notes:	Not reported
Quarterly Running Annual Average:	6.1799999999999997
Units:	NG/L
Date:	8/5/2024
Field Pt Class:	PUBW
Site Use:	Drinking Water Wells
Site Type:	DDW Well
Latitude:	37.562131
Longitude:	-121.980426
Geo Tracker URL:	Not reported

Name:	MOWRY WELL 03
Address:	Not reported
City,State,Zip:	FREMONT, CA
Envirostor ID:	Not reported
Program Type:	Not reported
Status:	Not reported
Status Date:	Not reported
Enviroscreen Score:	Not reported
Site Code:	Not reported
Global ID:	W0600110001
Facility Region:	Not reported
Lead Agency:	Not reported
Case worker:	Not reported
Local Agency:	Not reported
Location Case Number:	Not reported
File Location:	Not reported

MOWRY WELL 03 (Continued) **S127521660**

Potential Contaminants of Concern: Not reported
Potential Media Affected: Not reported
Site History: Not reported

Begin Date: Not reported
RB Case Number: Not reported
source_type: All PFAS Chemicals
Location ID: CA0110001_010_010
Matrix: Liquid
Chemical: Perfluorohexanesulfonic acid
Qualifier: =
Value: 6.9
Reporting Limit: Not reported
Detection Limit: Not reported
Lab Notes: Not reported
Quarterly Running Annual Average: 1.73
Units: NG/L
Date: 11/9/2020
Field Pt Class: PUBW
Site Use: Drinking Water Wells
Site Type: DDW Well
Latitude: 37.562131
Longitude: -121.980426
Geo Tracker URL: Not reported

Name: MOWRY WELL 03
Address: Not reported
City,State,Zip: FREMONT, CA
Envirostor ID: Not reported
Program Type: Not reported
Status: Not reported
Status Date: Not reported
Enviroscreen Score: Not reported
Site Code: Not reported
Global ID: W0600110001
Facility Region: Not reported
Lead Agency: Not reported
Case worker: Not reported
Local Agency: Not reported
Location Case Number: Not reported
File Location: Not reported
Potential Contaminants of Concern: Not reported
Potential Media Affected: Not reported
Site History: Not reported

Begin Date: Not reported
RB Case Number: Not reported
source_type: All PFAS Chemicals
Location ID: CA0110001_010_010
Matrix: Liquid
Chemical: Perfluorohexanoic acid
Qualifier: <
Value: 2
Reporting Limit: 2
Detection Limit: Not reported
Lab Notes: Not reported
Quarterly Running Annual Average: Not reported

MOWRY WELL 03 (Continued) **S127521660**

Units:	NG/L
Date:	11/6/2024
Field Pt Class:	PUBW
Site Use:	Drinking Water Wells
Site Type:	DDW Well
Latitude:	37.562131
Longitude:	-121.980426
Geo Tracker URL:	Not reported

Name:	MOWRY WELL 03
Address:	Not reported
City,State,Zip:	FREMONT, CA
Envirostor ID:	Not reported
Program Type:	Not reported
Status:	Not reported
Status Date:	Not reported
Enviroscreen Score:	Not reported
Site Code:	Not reported
Global ID:	W0600110001
Facility Region:	Not reported
Lead Agency:	Not reported
Case worker:	Not reported
Local Agency:	Not reported
Location Case Number:	Not reported
File Location:	Not reported
Potential Contaminants of Concern:	Not reported
Potential Media Affected:	Not reported
Site History:	Not reported

Begin Date:	Not reported
RB Case Number:	Not reported
source_type:	All PFAS Chemicals
Location ID:	CA0110001_010_010
Matrix:	Liquid
Chemical:	Perfluorohexanoic acid
Qualifier:	<
Value:	2
Reporting Limit:	2
Detection Limit:	Not reported
Lab Notes:	Not reported
Quarterly Running Annual Average:	Not reported
Units:	NG/L
Date:	11/9/2020
Field Pt Class:	PUBW
Site Use:	Drinking Water Wells
Site Type:	DDW Well
Latitude:	37.562131
Longitude:	-121.980426
Geo Tracker URL:	Not reported

Name:	MOWRY WELL 03
Address:	Not reported
City,State,Zip:	FREMONT, CA
Envirostor ID:	Not reported
Program Type:	Not reported
Status:	Not reported
Status Date:	Not reported

MOWRY WELL 03 (Continued) **S127521660**

Enviroscreen Score:	Not reported
Site Code:	Not reported
Global ID:	W0600110001
Facility Region:	Not reported
Lead Agency:	Not reported
Case worker:	Not reported
Local Agency:	Not reported
Location Case Number:	Not reported
File Location:	Not reported
Potential Contaminants of Concern:	Not reported
Potential Media Affected:	Not reported
Site History:	Not reported

Begin Date:	Not reported
RB Case Number:	Not reported
source_type:	All PFAS Chemicals
Location ID:	CA0110001_010_010
Matrix:	Liquid
Chemical:	Perfluorohexanoic acid
Qualifier:	<
Value:	2
Reporting Limit:	2
Detection Limit:	Not reported
Lab Notes:	Not reported
Quarterly Running Annual Average:	Not reported
Units:	NG/L
Date:	2/16/2022
Field Pt Class:	PUBW
Site Use:	Drinking Water Wells
Site Type:	DDW Well
Latitude:	37.562131
Longitude:	-121.980426
Geo Tracker URL:	Not reported

Name:	MOWRY WELL 03
Address:	Not reported
City,State,Zip:	FREMONT, CA
Envirostor ID:	Not reported
Program Type:	Not reported
Status:	Not reported
Status Date:	Not reported
Enviroscreen Score:	Not reported
Site Code:	Not reported
Global ID:	W0600110001
Facility Region:	Not reported
Lead Agency:	Not reported
Case worker:	Not reported
Local Agency:	Not reported
Location Case Number:	Not reported
File Location:	Not reported
Potential Contaminants of Concern:	Not reported
Potential Media Affected:	Not reported
Site History:	Not reported

Begin Date:	Not reported
RB Case Number:	Not reported
source_type:	All PFAS Chemicals

MOWRY WELL 03 (Continued) **S127521660**

Location ID:	CA0110001_010_010
Matrix:	Liquid
Chemical:	Perfluorohexanoic acid
Qualifier:	<
Value:	2
Reporting Limit:	2
Detection Limit:	Not reported
Lab Notes:	Not reported
Quarterly Running Annual Average:	Not reported
Units:	NG/L
Date:	8/5/2024
Field Pt Class:	PUBW
Site Use:	Drinking Water Wells
Site Type:	DDW Well
Latitude:	37.562131
Longitude:	-121.980426
Geo Tracker URL:	Not reported

Name:	MOWRY WELL 03
Address:	Not reported
City,State,Zip:	FREMONT, CA
Envirostor ID:	Not reported
Program Type:	Not reported
Status:	Not reported
Status Date:	Not reported
Enviroscreen Score:	Not reported
Site Code:	Not reported
Global ID:	W0600110001
Facility Region:	Not reported
Lead Agency:	Not reported
Case worker:	Not reported
Local Agency:	Not reported
Location Case Number:	Not reported
File Location:	Not reported
Potential Contaminants of Concern:	Not reported
Potential Media Affected:	Not reported
Site History:	Not reported

Begin Date:	Not reported
RB Case Number:	Not reported
source_type:	All PFAS Chemicals
Location ID:	CA0110001_010_010
Matrix:	Liquid
Chemical:	Perfluorohexanoic acid
Qualifier:	<
Value:	2
Reporting Limit:	2
Detection Limit:	Not reported
Lab Notes:	Not reported
Quarterly Running Annual Average:	Not reported
Units:	NG/L
Date:	8/7/2023
Field Pt Class:	PUBW
Site Use:	Drinking Water Wells
Site Type:	DDW Well
Latitude:	37.562131
Longitude:	-121.980426

MOWRY WELL 03 (Continued) **S127521660**

Geo Tracker URL: Not reported

Name:	MOWRY WELL 03
Address:	Not reported
City,State,Zip:	FREMONT, CA
Envirostor ID:	Not reported
Program Type:	Not reported
Status:	Not reported
Status Date:	Not reported
Enviroscreen Score:	Not reported
Site Code:	Not reported
Global ID:	W0600110001
Facility Region:	Not reported
Lead Agency:	Not reported
Case worker:	Not reported
Local Agency:	Not reported
Location Case Number:	Not reported
File Location:	Not reported
Potential Contaminants of Concern:	Not reported
Potential Media Affected:	Not reported
Site History:	Not reported

Begin Date:	Not reported
RB Case Number:	Not reported
source_type:	All PFAS Chemicals
Location ID:	CA0110001_010_010
Matrix:	Liquid
Chemical:	Perfluoroheptanesulfonic acid
Qualifier:	<
Value:	2
Reporting Limit:	2
Detection Limit:	Not reported
Lab Notes:	Not reported
Quarterly Running Annual Average:	Not reported
Units:	NG/L
Date:	10/16/2023
Field Pt Class:	PUBW
Site Use:	Drinking Water Wells
Site Type:	DDW Well
Latitude:	37.562131
Longitude:	-121.980426

Geo Tracker URL: Not reported

Click this hyperlink while viewing on your computer to access
357 additional CA PFAS: record(s) in the EDR Site Report.

K67 **GSC REALTY CORPORATION** **UST FINDER RELEASE** **1028972511**
East **1365 WALNUT AVENUE** **N/A**
1/8-1/4 **FREMONT, CA 94536**
0.176 mi.
928 ft. **Site 1 of 2 in cluster K**

Relative:
Higher

Actual:
62 ft.

UST FINDER RELEASE:

Object ID:	45469
Facility ID:	Not reported
Lust ID:	CAT0600100671
Name:	GSC REALTY CORPORATION
Address:	1365 WALNUT AVENUE

GSC REALTY CORPORATION (Continued) **1028972511**

City,State,Zip:	FREMONT, CA 94536
Address Match Type:	StreetAddress
Reported Date:	Not reported
Status:	No Further Action
Substance:	Not reported
Population within 1500ft:	4385
Domestic Wells within 1500ft:	4
Land Use:	Developed, Low Intensity
Within SPA:	No
SPA PWS Facility ID:	Not reported
SPA Water Type:	Not reported
SPA Facility Type:	Not reported
SPA HUC12:	Not reported
Within WHPA:	Yes
WHPA PWS Facility ID:	CA0110001_12716
WHPA Water Type:	GW - Ground water
WHPA Facility Type:	WL - Well
WHPA HUC12:	180500040702
Within 100yr Floodplain:	No
Tribe:	Not reported
EPA Region:	9
NFA Letter 1:	Not reported
NFA Letter 2:	Not reported
NFA Letter 3:	Not reported
NFA Letter 4:	Not reported
Closed With Residual Contaminate:	Not reported
Coordinate Source:	Geocode
X Coord:	-121.97056
Y Coord:	37.5597700000001
Latitude:	37.55977
Longitude:	-121.97056

K68 **GSC REALTY CORPORATION** **LUST** **S102430558**
East **1365 WALNUT AVE** **Cortese** **N/A**
1/8-1/4 **FREMONT, CA 94536** **HIST CORTESE**
0.176 mi. **CERS**
928 ft. **Site 2 of 2 in cluster K**

Relative:
Higher

Actual:
62 ft.

LUST:

Name:	GSC REALTY CORPORATION
Address:	1365 WALNUT AVENUE
City,State,Zip:	FREMONT, CA 94536
Lead Agency:	SAN FRANCISCO BAY RWQCB (REGION 2)
Case Type:	LUST Cleanup Site

Geo Track:

Global Id:	T0600100671
Latitude:	37.5604329
Longitude:	-121.9695629
Status:	Completed - Case Closed
Status Date:	05/24/1993
Case Worker:	UUU
RB Case Number:	01-0728
Local Agency:	ALAMEDA COUNTY WATER DISTRICT
File Location:	Not reported
Local Case Number:	0296
Potential Media Affect:	Soil
Potential Contaminants of Concern:	Diesel

GSC REALTY CORPORATION (Continued) **S102430558**

EPA Region:	9
Coordinate Source:	Google Geocode
Quantity Released Gallons:	Not reported
Begin Date:	05/24/1990
Leak Reported Date:	07/19/1990
How Discovered:	Tank Closure
How Discovered Description:	Not reported
Discharge Source:	Tank
Discharge Cause:	Physc / Mech Damage
Stop Method:	Not reported
Stop Description:	Not reported
No Further Action Date:	05/24/1993
CA Water Watershed Name:	Santa Clara - Fremont Bayside (205.20)
Dwr Groundwater Subbasin Name:	Santa Clara Valley - Niles Cone (2-009.01)
Disadvantaged Community:	Not reported
CA Enviroscreen 3 Score:	36-40%
CA Enviroscreen 4 Score:	20-25%
Military DOD Site:	No
Facility Project Subtype:	Not reported
RWQCB Region:	SAN FRANCISCO BAY RWQCB (REGION 2)
Claim Number:	4270
Claim Status:	Ineligible
Site History:	Not reported

LUST:

Global Id:	T0600100671
Contact Type:	Local Agency Caseworker
Contact Name:	MICHELLE A. WALDEN
Organization Name:	ALAMEDA COUNTY WATER DISTRICT
Address:	43885 SOUTH GRIMMER BOULEVARD
City:	FREMONT
Email:	michelle.walden@acwd.com
Phone Number:	Not reported

Global Id:	T0600100671
Contact Type:	Regional Board Caseworker - Primary Caseworker
Contact Name:	Regional Water Board
Organization Name:	SAN FRANCISCO BAY RWQCB (REGION 2)
Address:	1515 CLAY ST SUITE 1400
City:	OAKLAND
Email:	Not reported
Phone Number:	Not reported

LUST:

Global Id:	T0600100671
Action Type:	ENFORCEMENT
Date:	05/24/1993
Action:	Closure/No Further Action Letter

Global Id:	T0600100671
Action Type:	ENFORCEMENT
Date:	05/24/1993
Action:	Closure/No Further Action Letter

Global Id:	T0600100671
Action Type:	Other
Date:	05/25/1990

GSC REALTY CORPORATION (Continued) **S102430558**

Action: Leak Discovery

Global Id: T0600100671
Action Type: REMEDIATION
Date: 05/24/1990
Action: Excavation

Global Id: T0600100671
Action Type: REMEDIATION
Date: 11/01/1990
Action: Pump & Treat (P&T) Groundwater

Global Id: T0600100671
Action Type: REMEDIATION
Date: 05/24/1990
Action: Excavation

Global Id: T0600100671
Action Type: Other
Date: 07/19/1990
Action: Leak Reported

Global Id: T0600100671
Action Type: Other
Date: 07/19/1990
Action: Leak Stopped

LUST:
Global Id: T0600100671
Status: Open - Case Begin Date
Status Date: 05/24/1990

Global Id: T0600100671
Status: Open - Site Assessment
Status Date: 05/24/1990

Global Id: T0600100671
Status: Completed - Case Closed
Status Date: 05/24/1993

LUST REG 2:
Region: 2
Facility Id: 01-0728
Facility Status: Case Closed
Case Number: 0296
How Discovered: Tank Closure
Leak Cause: Structure Failure
Leak Source: Tank
Date Leak Confirmed: 5/24/1990
Oversight Program: LUST
Prelim. Site Assesment Wokplan Submitted: Not reported
Preliminary Site Assesment Began: Not reported
Pollution Characterization Began: Not reported
Pollution Remediation Plan Submitted: Not reported
Date Remediation Action Underway: Not reported

GSC REALTY CORPORATION (Continued) **S102430558**

Date Post Remedial Action Monitoring Began: Not reported

CORTESE:

Name:	GSC REALTY CORPORATION
Address:	1365 WALNUT AVENUE
City,State,Zip:	FREMONT, CA 94536
Region:	CORTESE
Envirostor Id:	Not reported
Global ID:	T0600100671
Site/Facility Type:	LUST CLEANUP SITE
Cleanup Status:	COMPLETED - CASE CLOSED
Status Date:	Not reported
Site Code:	Not reported
Latitude:	Not reported
Longitude:	Not reported
Owner:	Not reported
Enf Type:	Not reported
Swat R:	Not reported
Flag:	active
Order No:	Not reported
Waste Discharge System No:	Not reported
Effective Date:	Not reported
Region 2:	Not reported
WID Id:	Not reported
Solid Waste Id No:	Not reported
Waste Management Uit Name:	Not reported
File Name:	Active Open

HIST CORTESE:

edr_fname:	GSC REALTY CORPORATION
edr_fadd1:	1365 WALNUT
City,State,Zip:	FREMONT, CA 94536
Region:	CORTESE
Facility County Code:	1
Reg By:	LTNKA
Reg Id:	01-0728

CERS:

Name:	GSC REALTY CORPORATION
Address:	1365 WALNUT AVENUE
City,State,Zip:	FREMONT, CA 94536
Site ID:	904424
CERS ID:	T0600100671
CERS Description:	Leaking Underground Storage Tank Cleanup Site

Affiliation:

Affiliation Type Desc:	Local Agency Caseworker
Entity Name:	MICHELLE A. WALDEN - ALAMEDA COUNTY WATER DISTRICT
Entity Title:	Not reported
Affiliation Address:	43885 SOUTH GRIMMER BOULEVARD
Affiliation City:	FREMONT
Affiliation State:	CA
Affiliation Country:	Not reported
Affiliation Zip:	Not reported
Affiliation Phone:	,

GSC REALTY CORPORATION (Continued) **S102430558**

Affiliation Type Desc:	Regional Board Caseworker
Entity Name:	Regional Water Board - SAN FRANCISCO BAY RWQCB (REGION 2)
Entity Title:	Not reported
Affiliation Address:	1515 CLAY ST SUITE 1400
Affiliation City:	OAKLAND
Affiliation State:	CA
Affiliation Country:	Not reported
Affiliation Zip:	Not reported
Affiliation Phone:	,

---

69 NNW 1/8-1/4 0.183 mi. 964 ft. **ABLE LIGHT RESIDENCE FREMONT INC** **RCRA NonGen / NLR** **1031470500**
1310 EWE WAY **CAC003313731**
FREMONT, CA 94536

Relative: Higher
Actual: 66 ft.

RCRA Listings:

Date Form Received by Agency:	20250211
Handler Name:	Able Light Residence Fremont Inc
Handler Address:	1310 Ewe Way
Handler City,State,Zip:	FREMONT, CA 94536
EPA ID:	CAC003313731
Contact Name:	ABLE LIGHT RESIDENCE FREMONT INC
Contact Address:	1310 EWE WAY
Contact City,State,Zip:	FREMONT, CA 94536
Contact Telephone:	608-361-8014
Contact Fax:	Not reported
Contact Email:	KRISTINE.GIORNALISTA@ABLELIGHT.ORG
Contact Title:	Not reported
EPA Region:	09
Land Type:	Not reported
Federal Waste Generator Description:	Not a generator, verified
Non-Notifier:	Not reported
Biennial Report Cycle:	Not reported
Accessibility:	Not reported
Active Site Indicator:	Not reported
State District Owner:	Not reported
State District:	Not reported
Mailing Address:	Not reported
Mailing City,State,Zip:	Not reported
Owner Name:	Not reported
Owner Type:	Not reported
Operator Name:	Not reported
Operator Type:	Not reported
Short-Term Generator Activity:	No
Importer Activity:	No
Mixed Waste Generator:	No
Transporter Activity:	No
Transfer Facility Activity:	No
Recycler Activity with Storage:	No
Small Quantity On-Site Burner Exemption:	No
Smelting Melting and Refining Furnace Exemption:	No
Underground Injection Control:	No
Off-Site Waste Receipt:	No
Universal Waste Indicator:	No
Universal Waste Destination Facility:	No
Federal Universal Waste:	No

ABLE LIGHT RESIDENCE FREMONT INC (Continued) **1031470500**

Active Site State-Reg Handler:	---
Federal Facility Indicator:	Not reported
Hazardous Secondary Material Indicator:	N
Sub-Part K Indicator:	Not reported
2018 GPRA Permit Baseline:	Not on the Baseline
2018 GPRA Renewals Baseline:	Not on the Baseline
202 GPRA Corrective Action Baseline:	No
Subject to Corrective Action Universe:	No
Non-TSDFs Where RCRA CA has Been Imposed Universe:	No
Corrective Action Priority Ranking:	No NCAPS ranking
Environmental Control Indicator:	No
Institutional Control Indicator:	No
Human Exposure Controls Indicator:	N/A
Groundwater Controls Indicator:	N/A
Significant Non-Complier Universe:	No
Unaddressed Significant Non-Complier Universe:	No
Addressed Significant Non-Complier Universe:	No
Significant Non-Complier With a Compliance Schedule Universe:	No
Financial Assurance Required:	Not reported
Handler Date of Last Change:	20250310
Recognized Trader-Importer:	No
Recognized Trader-Exporter:	No
Importer of Spent Lead Acid Batteries:	No
Exporter of Spent Lead Acid Batteries:	No
Recycler Activity Without Storage:	No
Manifest Broker:	No
Sub-Part P Indicator:	No

Handler - Owner Operator:

Owner/Operator Indicator:	Owner
Owner/Operator Name:	ABLE LIGHT RESIDENCE FREMONT INC
Legal Status:	Other
Date Became Current:	Not reported
Date Ended Current:	Not reported
Owner/Operator Address:	1310 EWE WAY
Owner/Operator City,State,Zip:	FREMONT, CA 94536
Owner/Operator Telephone:	608-361-8014
Owner/Operator Telephone Ext:	Not reported
Owner/Operator Fax:	Not reported
Owner/Operator Email:	Not reported

Owner/Operator Indicator:	Operator
Owner/Operator Name:	ABLE LIGHT RESIDENCE FREMONT INC
Legal Status:	Other
Date Became Current:	Not reported
Date Ended Current:	Not reported
Owner/Operator Address:	1310 EWE WAY
Owner/Operator City,State,Zip:	FREMONT, CA 94536
Owner/Operator Telephone:	608-361-8014
Owner/Operator Telephone Ext:	Not reported
Owner/Operator Fax:	Not reported
Owner/Operator Email:	Not reported

Historic Generators:

Receive Date:	20241111

ABLE LIGHT RESIDENCE FREMONT INC (Continued) **1031470500**

Handler Name: ABLE LIGHT RESIDENCE FREMONT INC
Federal Waste Generator Description: Not a generator, verified
State District Owner: Not reported
Large Quantity Handler of Universal Waste: No
Recognized Trader Importer: No
Recognized Trader Exporter: No
Spent Lead Acid Battery Importer: No
Spent Lead Acid Battery Exporter: No
Current Record: No
Non Storage Recycler Activity: No
Electronic Manifest Broker: No

Receive Date: 20250211
Handler Name: ABLE LIGHT RESIDENCE FREMONT INC
Federal Waste Generator Description: Not a generator, verified
State District Owner: Not reported
Large Quantity Handler of Universal Waste: No
Recognized Trader Importer: No
Recognized Trader Exporter: No
Spent Lead Acid Battery Importer: No
Spent Lead Acid Battery Exporter: No
Current Record: Yes
Non Storage Recycler Activity: No
Electronic Manifest Broker: No

List of NAICS Codes and Descriptions:
NAICS Code: 56299
NAICS Description: All Other Waste Management Services

Facility Has Received Notices of Violations:
Violations: No Violations Found

Evaluation Action Summary:
Evaluations: No Evaluations Found

L70 West 1/8-1/4 0.183 mi. 968 ft. | **CRESTWOOD TREATMENT CENTER** | **RCRA NonGen / NLR E MANIFEST** | **1024848781 CAL000404698**
2171 MOWRY AVE
FREMONT, CA 94538

Site 1 of 2 in cluster L

Relative: Lower
Actual: 54 ft.

RCRA Listings:
Date Form Received by Agency: 20150223
Handler Name: Crestwood Treatment Center
Handler Address: 2171 Mowry Ave
Handler City,State,Zip: FREMONT, CA 94538
EPA ID: CAL000404698
Contact Name: NENITA SAGALA
Contact Address: 2171 MOWRY AVE
Contact City,State,Zip: FREMONT, CA 94538
Contact Telephone: 510-793-8383
Contact Fax: 510-793-3384
Contact Email: NSAGALA@CBHI.NET
Contact Title: Not reported
EPA Region: 09

CRESTWOOD TREATMENT CENTER (Continued) **1024848781**

Land Type:		Not reported
Federal Waste Generator Description:		Not a generator, verified
Non-Notifier:		Not reported
Biennial Report Cycle:		Not reported
Accessibility:		Not reported
Active Site Indicator:		Handler Activities
State District Owner:		Not reported
State District:		Not reported
Mailing Address:		2171 MOWRY AVE
Mailing City,State,Zip:		FREMONT, CA 94538
Owner Name:	Crestwood Behavioral Inc	
Owner Type:		Other
Operator Name:	Nenita Sagala	
Operator Type:		Other
Short-Term Generator Activity:		No
Importer Activity:		No
Mixed Waste Generator:		No
Transporter Activity:		No
Transfer Facility Activity:		No
Recycler Activity with Storage:		No
Small Quantity On-Site Burner Exemption:		No
Smelting Melting and Refining Furnace Exemption:		No
Underground Injection Control:		No
Off-Site Waste Receipt:		No
Universal Waste Indicator:		Yes
Universal Waste Destination Facility:		Yes
Federal Universal Waste:		No
Active Site State-Reg Handler:		---
Federal Facility Indicator:		Not reported
Hazardous Secondary Material Indicator:		N
Sub-Part K Indicator:		Not reported
2018 GPRA Permit Baseline:		Not on the Baseline
2018 GPRA Renewals Baseline:		Not on the Baseline
202 GPRA Corrective Action Baseline:		No
Subject to Corrective Action Universe:		No
Non-TSDFs Where RCRA CA has Been Imposed Universe:		No
Corrective Action Priority Ranking:		No NCAPS ranking
Environmental Control Indicator:		No
Institutional Control Indicator:		No
Human Exposure Controls Indicator:		N/A
Groundwater Controls Indicator:		N/A
Significant Non-Complier Universe:		No
Unaddressed Significant Non-Complier Universe:		No
Addressed Significant Non-Complier Universe:		No
Significant Non-Complier With a Compliance Schedule Universe:		No
Financial Assurance Required:		Not reported
Handler Date of Last Change:		20180906
Recognized Trader-Importer:		No
Recognized Trader-Exporter:		No
Importer of Spent Lead Acid Batteries:		No
Exporter of Spent Lead Acid Batteries:		No
Recycler Activity Without Storage:		No
Manifest Broker:		No
Sub-Part P Indicator:		No

CRESTWOOD TREATMENT CENTER (Continued) **1024848781**

Handler - Owner Operator:

Owner/Operator Indicator:	Operator
Owner/Operator Name: NENITA SAGALA	
Legal Status:	Other
Date Became Current:	Not reported
Date Ended Current:	Not reported
Owner/Operator Address:	2171 MOWRY AVE
Owner/Operator City,State,Zip:	FREMONT, CA 94538
Owner/Operator Telephone:	510-793-8383
Owner/Operator Telephone Ext:	Not reported
Owner/Operator Fax:	Not reported
Owner/Operator Email:	Not reported

Owner/Operator Indicator:	Owner
Owner/Operator Name: CRESTWOOD BEHAVIORAL INC	
Legal Status:	Other
Date Became Current:	Not reported
Date Ended Current:	Not reported
Owner/Operator Address:	7590 SHORELINE DR
Owner/Operator City,State,Zip:	STOCKTON, CA 95219
Owner/Operator Telephone:	209-478-5291
Owner/Operator Telephone Ext:	Not reported
Owner/Operator Fax:	Not reported
Owner/Operator Email:	Not reported

Historic Generators:

Receive Date:	20150223
Handler Name:	CRESTWOOD TREATMENT CENTER
Federal Waste Generator Description:	Not a generator, verified
State District Owner:	Not reported
Large Quantity Handler of Universal Waste:	No
Recognized Trader Importer:	No
Recognized Trader Exporter:	No
Spent Lead Acid Battery Importer:	No
Spent Lead Acid Battery Exporter:	No
Current Record:	Yes
Non Storage Recycler Activity:	Not reported
Electronic Manifest Broker:	Not reported

List of NAICS Codes and Descriptions:

NAICS Code:	52519
NAICS Description:	Other Insurance Funds

Facility Has Received Notices of Violations:

Violations:	No Violations Found

Evaluation Action Summary:

Evaluations:	No Evaluations Found

E MANIFEST:

Manifest Tracking Number:	011428589FLE
Last Updated Date:	20180917
Shipped Date:	20180822

CRESTWOOD TREATMENT CENTER (Continued) **1024848781**

Received Date:	20180911
Manifest Status:	Signed
Submission Type:	DataImage5Copy
Origin Type:	Service
Generator EPA ID:	CAL000404698
Generator Name:	Crestwood Treatment Center
Generator Location Street Number:	Not reported
Generator Location Street 1:	2171 MOWRY AVE
Generator Location Street 2:	Not reported
Generator Location City:	FREMONT
Generator Location State:	CA
Generator Location Zip:	94538
Generator Mail Street Number:	Not reported
Generator Mail Street 1:	6264 CROOKED CREEK RD
Generator Mail Street 2:	Not reported
Generator Mail City:	NORCROSS
Generator Mail Zip:	30092-3178
Generator Mail State:	GA
Generator Contact Company Name:	Not reported
Designated Facility EPA ID:	CAD008364432
Designated Facility Name:	Rho Chem Llc
Designated Facility Mail Street Number:	Not reported
Designated Facility Mail Street 1:	Not reported
Designated Facility Mail Street 2:	425 Isis Ave.
Designated Facility Mail City:	Inglewood
Designated Facility Mail Zip:	90301
Designated Facility Mail State:	CA
Designated Facility Location Street Number:	Not reported
Designated Facility Location Street 1:	425 Isis Ave.
Designated Facility Location Street 2:	Not reported
Designated Facility Location City:	Inglewood
Designated Facility Location Zip:	90301
Designated Facility Location State:	CA
Designated Facility Contact Company Name:	Not reported
Manifest Residue Indicator:	N
Rejection Indicator:	N

Transporter:

Manifest Tracking Number:	011428589FLE
Transporter Line Number:	1
Transporter EPA ID:	MNS000110924
Transporter Name:	Stericycle Specialty Waste Solutions Inc

Waste Line:

Manifest Tracking Number:	011428589FLE
Waste Line Number:	1
U.S. DOT Hazardous Indicator:	Y
U.S. DOT ID Number:	UN3248
U.S. DOT Description:	Un3248, Waste Medicine, Liquid, Flammable, Toxic, N.O.S. (Alcohol, Phenol), 3 6.1, Pg Ii, (Ltd Qty), Erg#131
Non-Hazardous Waste Description:	Not reported
Number of Containers:	1
Container Type Code:	DF
Container Type Description:	Fiberboard or plastic drums, barrels, kegs
Waste Quantity:	18
Quantity Unit of Measure Code:	P

CRESTWOOD TREATMENT CENTER (Continued) **1024848781**

Quantity Unit of Measure Description:	Pounds
Waste Quantity, in Tons:	0.009
Acute Waste Quantity, in Tons:	0
Non-Acute Waste Quantity, in Tons:	0.009
Waste Quantity, in Kilograms:	8.16327
Acute Waste Quantity, in Kilograms:	0
Non-Acute Waste Quantity, in Kilorgrams:	8.16327
Management Method Code:	H141
Management Method Description:	STORAGE, BULKING AND/OR TRANSFER OFF SITE
Waste Residue Indicator:	N
Quantity Discrepancy Indicator:	N
Waste Type Discrepancy Indicator:	N
Waste Density:	Not reported
Waste Density Unit of Measure Code:	Not reported
Waste Density Unit of Measure Description:	Not reported
Form Code:	Not reported
Form Code Description:	Not reported
Source Code:	Not reported
Source Code Description:	Not reported
Waste Minimization Code:	Not reported
Waste Minimization Code Description:	Not reported
Consent Number:	Not reported
EPA Waste Indicator:	Y
Federal Waste Codes:	D001, D005, D007, D009, D010, D011
Quantity Haz Kg:	8.16327
Quantity Haz Tons:	0.009
Quantity Non Haz Kg:	0
Quantity Non Haz Tons:	0
State Waste Codes:	Not reported

L71 **ABHISHEK MUKHERJI** **RCRA NonGen / NLR** **1027072622**
West **2080 COUNTRY DRIVE** **E MANIFEST** **CAC003144209**
1/8-1/4 **FREMONT, CA 94536**
0.188 mi.
990 ft. **Site 2 of 2 in cluster L**

Relative: **Lower**
Actual: **53 ft.**

RCRA Listings:

Date Form Received by Agency:	20211019
Handler Name:	2080 Country Drive
Handler Address:	2080 Country Drive
Handler City,State,Zip:	FREMONT, CA 94536
EPA ID:	CAC003144209
Contact Name:	ABHISHEK MUKHERJI
Contact Address:	2080 COUNTRY DRIVE
Contact City,State,Zip:	FREMONT, CA 94536
Contact Telephone:	978-406-5380
Contact Fax:	Not reported
Contact Email:	ABHISHEK.MUKHERJI@GMAIL.COM
Contact Title:	Not reported
EPA Region:	09
Land Type:	Not reported
Federal Waste Generator Description:	Not a generator, verified
Non-Notifier:	Not reported
Biennial Report Cycle:	Not reported
Accessibility:	Not reported
Active Site Indicator:	Not reported
State District Owner:	Not reported
State District:	Not reported

ABHISHEK MUKHERJI (Continued) **1027072622**

Mailing Address:		2080 COUNTRY DRIVE
Mailing City,State,Zip:		FREMONT, CA 94536
Owner Name:	Abhishek Mukherji	
Owner Type:		Other
Operator Name:	Abhishek Mukherji	
Operator Type:		Other
Short-Term Generator Activity:		No
Importer Activity:		No
Mixed Waste Generator:		No
Transporter Activity:		No
Transfer Facility Activity:		No
Recycler Activity with Storage:		No
Small Quantity On-Site Burner Exemption:		No
Smelting Melting and Refining Furnace Exemption:		No
Underground Injection Control:		No
Off-Site Waste Receipt:		No
Universal Waste Indicator:		No
Universal Waste Destination Facility:		No
Federal Universal Waste:		No
Active Site State-Reg Handler:		---
Federal Facility Indicator:		Not reported
Hazardous Secondary Material Indicator:		N
Sub-Part K Indicator:		Not reported
2018 GPRA Permit Baseline:		Not on the Baseline
2018 GPRA Renewals Baseline:		Not on the Baseline
202 GPRA Corrective Action Baseline:		No
Subject to Corrective Action Universe:		No
Non-TSDFs Where RCRA CA has Been Imposed Universe:		No
Corrective Action Priority Ranking:		No NCAPS ranking
Environmental Control Indicator:		No
Institutional Control Indicator:		No
Human Exposure Controls Indicator:		N/A
Groundwater Controls Indicator:		N/A
Significant Non-Complier Universe:		No
Unaddressed Significant Non-Complier Universe:		No
Addressed Significant Non-Complier Universe:		No
Significant Non-Complier With a Compliance Schedule Universe:		No
Financial Assurance Required:		Not reported
Handler Date of Last Change:		20241211
Recognized Trader-Importer:		No
Recognized Trader-Exporter:		No
Importer of Spent Lead Acid Batteries:		No
Exporter of Spent Lead Acid Batteries:		No
Recycler Activity Without Storage:		No
Manifest Broker:		No
Sub-Part P Indicator:		No

Handler - Owner Operator:

Owner/Operator Indicator:	Owner
Owner/Operator Name: ABHISHEK MUKHERJI	
Legal Status:	Other
Date Became Current:	Not reported
Date Ended Current:	Not reported
Owner/Operator Address:	2080 COUNTRY DRIVE
Owner/Operator City,State,Zip:	FREMONT, CA 94536
Owner/Operator Telephone:	978-406-5380

ABHISHEK MUKHERJI (Continued) **1027072622**

Owner/Operator Telephone Ext:	Not reported
Owner/Operator Fax:	Not reported
Owner/Operator Email:	Not reported
Owner/Operator Indicator:	Operator
Owner/Operator Name: ABHISHEK MUKHERJI	
Legal Status:	Other
Date Became Current:	Not reported
Date Ended Current:	Not reported
Owner/Operator Address:	2080 COUNTRY DRIVE
Owner/Operator City,State,Zip:	FREMONT, CA 94536
Owner/Operator Telephone:	978-406-5380
Owner/Operator Telephone Ext:	Not reported
Owner/Operator Fax:	Not reported
Owner/Operator Email:	Not reported

Historic Generators:

Receive Date:	20211019
Handler Name: 2080 COUNTRY DRIVE	
Federal Waste Generator Description:	Not a generator, verified
State District Owner:	Not reported
Large Quantity Handler of Universal Waste:	No
Recognized Trader Importer:	No
Recognized Trader Exporter:	No
Spent Lead Acid Battery Importer:	No
Spent Lead Acid Battery Exporter:	No
Current Record:	Yes
Non Storage Recycler Activity:	No
Electronic Manifest Broker:	No

List of NAICS Codes and Descriptions:

NAICS Code:	56299
NAICS Description:	All Other Waste Management Services

Facility Has Received Notices of Violations:

Violations:	No Violations Found

Evaluation Action Summary:

Evaluations:	No Evaluations Found

E MANIFEST:

Manifest Tracking Number:	021091227JJK
Last Updated Date:	20211108
Shipped Date:	20211020
Received Date:	20211103
Manifest Status:	Signed
Submission Type:	DataImage5Copy
Origin Type:	Web
Generator EPA ID:	CAC003144209
Generator Name:	Abhishek Mukherji
Generator Location Street Number:	Not reported
Generator Location Street 1:	2080 COUNTRY DRIVE
Generator Location Street 2:	Not reported
Generator Location City:	FREMONT

ABHISHEK MUKHERJI (Continued) **1027072622**

Generator Location State:	CA
Generator Location Zip:	94536
Generator Mail Street Number:	Not reported
Generator Mail Street 1:	2080 COUNTRY DRIVE
Generator Mail Street 2:	Not reported
Generator Mail City:	FREMONT
Generator Mail Zip:	94536
Generator Mail State:	CA
Generator Contact Company Name:	Not reported
Designated Facility EPA ID:	CAL000190080
Designated Facility Name:	Forward Landfill Inc Disposal
Designated Facility Mail Street Number:	9999
Designated Facility Mail Street 1:	Not reported
Designated Facility Mail Street 2:	SOUTH AUSTIN ROAD
Designated Facility Mail City:	MANTECA
Designated Facility Mail Zip:	95336
Designated Facility Mail State:	CA
Designated Facility Location Street Number:	9999
Designated Facility Location Street 1:	SOUTH AUSTIN ROAD
Designated Facility Location Street 2:	Not reported
Designated Facility Location City:	MANTECA
Designated Facility Location Zip:	95366
Designated Facility Location State:	CA
Designated Facility Contact Company Name:	Not reported
Manifest Residue Indicator:	N
Rejection Indicator:	N

Transporter:

Manifest Tracking Number:	021091227JJK
Transporter Line Number:	1
Transporter EPA ID:	CAL000160111
Transporter Name:	Alliance Evironmental Group
Manifest Tracking Number:	021091227JJK
Transporter Line Number:	2
Transporter EPA ID:	CAR000049064
Transporter Name:	E C T I

Waste Line:

Manifest Tracking Number:	021091227JJK
Waste Line Number:	1
U.S. DOT Hazardous Indicator:	Y
U.S. DOT ID Number:	NA2212
U.S. DOT Description:	Rq Na2212, Asbestos, 9, Pgiii
Non-Hazardous Waste Description:	Not reported
Number of Containers:	13
Container Type Code:	BA
Container Type Description:	Burlap, cloth, paper, or plastic bags
Waste Quantity:	1
Quantity Unit of Measure Code:	Y
Quantity Unit of Measure Description:	Cubic Yards
Waste Quantity, in Tons:	0.84
Acute Waste Quantity, in Tons:	0
Non-Acute Waste Quantity, in Tons:	0.84
Waste Quantity, in Kilograms:	761.9052
Acute Waste Quantity, in Kilograms:	0

ABHISHEK MUKHERJI (Continued) **1027072622**

Non-Acute Waste Quantity, in Kilorgrams:	761.9052
Management Method Code:	H132
Management Method Description:	LANDFILL (WITH PRIOR TREATMENT AND/OR STABILIZATION)
Waste Residue Indicator:	N
Quantity Discrepancy Indicator:	N
Waste Type Discrepancy Indicator:	N
Waste Density:	Not reported
Waste Density Unit of Measure Code:	Not reported
Waste Density Unit of Measure Description:	Not reported
Form Code:	Not reported
Form Code Description:	Not reported
Source Code:	Not reported
Source Code Description:	Not reported
Waste Minimization Code:	Not reported
Waste Minimization Code Description:	Not reported
Consent Number:	Not reported
EPA Waste Indicator:	N
Federal Waste Codes:	Not reported
Quantity Haz Kg:	0
Quantity Haz Tons:	0
Quantity Non Haz Kg:	761.9052
Quantity Non Haz Tons:	0.84
State Waste Codes:	CA-151

---

72 **1415 BARLOW COURT** **RCRA NonGen / NLR** **1027077167**
NW **1415 BARLOW COURT** **E MANIFEST** **CAC003148988**
1/8-1/4 **FREMONT, CA 94536**
0.194 mi.
1026 ft.

Relative:
Higher

Actual:
65 ft.

RCRA Listings:

Date Form Received by Agency:	20211117
Handler Name:	1415 Barlow Court
Handler Address:	1415 Barlow Court
Handler City,State,Zip:	FREMONT, CA 94536
EPA ID:	CAC003148988
Contact Name:	CAROL EDWARDS
Contact Address:	1415 BARLOW COURT
Contact City,State,Zip:	FREMONT, CA 94536
Contact Telephone:	510-708-5770
Contact Fax:	Not reported
Contact Email:	MELISA@ENV-REM.COM
Contact Title:	Not reported
EPA Region:	09
Land Type:	Not reported
Federal Waste Generator Description:	Not a generator, verified
Non-Notifier:	Not reported
Biennial Report Cycle:	Not reported
Accessibility:	Not reported
Active Site Indicator:	Not reported
State District Owner:	Not reported
State District:	Not reported
Mailing Address:	1415 BARLOW COURT
Mailing City,State,Zip:	FREMONT, CA 94536
Owner Name:	Carol Edwards
Owner Type:	Other
Operator Name:	Carol Edwards
Operator Type:	Other

1415 BARLOW COURT (Continued) **1027077167**

Short-Term Generator Activity:	No
Importer Activity:	No
Mixed Waste Generator:	No
Transporter Activity:	No
Transfer Facility Activity:	No
Recycler Activity with Storage:	No
Small Quantity On-Site Burner Exemption:	No
Smelting Melting and Refining Furnace Exemption:	No
Underground Injection Control:	No
Off-Site Waste Receipt:	No
Universal Waste Indicator:	No
Universal Waste Destination Facility:	No
Federal Universal Waste:	No
Active Site State-Reg Handler:	---
Federal Facility Indicator:	Not reported
Hazardous Secondary Material Indicator:	N
Sub-Part K Indicator:	Not reported
2018 GPRA Permit Baseline:	Not on the Baseline
2018 GPRA Renewals Baseline:	Not on the Baseline
202 GPRA Corrective Action Baseline:	No
Subject to Corrective Action Universe:	No
Non-TSDFs Where RCRA CA has Been Imposed Universe:	No
Corrective Action Priority Ranking:	No NCAPS ranking
Environmental Control Indicator:	No
Institutional Control Indicator:	No
Human Exposure Controls Indicator:	N/A
Groundwater Controls Indicator:	N/A
Significant Non-Complier Universe:	No
Unaddressed Significant Non-Complier Universe:	No
Addressed Significant Non-Complier Universe:	No
Significant Non-Complier With a Compliance Schedule Universe:	No
Financial Assurance Required:	Not reported
Handler Date of Last Change:	20241211
Recognized Trader-Importer:	No
Recognized Trader-Exporter:	No
Importer of Spent Lead Acid Batteries:	No
Exporter of Spent Lead Acid Batteries:	No
Recycler Activity Without Storage:	No
Manifest Broker:	No
Sub-Part P Indicator:	No

Handler - Owner Operator:

Owner/Operator Indicator:	Owner
Owner/Operator Name: CAROL EDWARDS	
Legal Status:	Other
Date Became Current:	Not reported
Date Ended Current:	Not reported
Owner/Operator Address:	1415 BARLOW COURT
Owner/Operator City,State,Zip:	FREMONT, CA 94536
Owner/Operator Telephone:	510-708-5770
Owner/Operator Telephone Ext:	Not reported
Owner/Operator Fax:	Not reported
Owner/Operator Email:	Not reported

Owner/Operator Indicator:	Operator
Owner/Operator Name: CAROL EDWARDS	

1415 BARLOW COURT (Continued) **1027077167**

Legal Status:	Other
Date Became Current:	Not reported
Date Ended Current:	Not reported
Owner/Operator Address:	1415 BARLOW COURT
Owner/Operator City,State,Zip:	FREMONT, CA 94536
Owner/Operator Telephone:	510-708-5770
Owner/Operator Telephone Ext:	Not reported
Owner/Operator Fax:	Not reported
Owner/Operator Email:	Not reported

Historic Generators:

Receive Date:	20211117
Handler Name: 1415 BARLOW COURT	
Federal Waste Generator Description:	Not a generator, verified
State District Owner:	Not reported
Large Quantity Handler of Universal Waste:	No
Recognized Trader Importer:	No
Recognized Trader Exporter:	No
Spent Lead Acid Battery Importer:	No
Spent Lead Acid Battery Exporter:	No
Current Record:	Yes
Non Storage Recycler Activity:	No
Electronic Manifest Broker:	No

List of NAICS Codes and Descriptions:

NAICS Code:	56299
NAICS Description:	All Other Waste Management Services

Facility Has Received Notices of Violations:

Violations:	No Violations Found

Evaluation Action Summary:

Evaluations:	No Evaluations Found

E MANIFEST:

Manifest Tracking Number:	000340969DAT
Last Updated Date:	20211214
Shipped Date:	20211120
Received Date:	20211129
Manifest Status:	Signed
Submission Type:	DataImage5Copy
Origin Type:	Service
Generator EPA ID:	CAC003148988
Generator Name:	Carol Edwards
Generator Location Street Number:	Not reported
Generator Location Street 1:	1415 BARLOW COURT
Generator Location Street 2:	Not reported
Generator Location City:	FREMONT
Generator Location State:	CA
Generator Location Zip:	94536
Generator Mail Street Number:	Not reported
Generator Mail Street 1:	1415 BARLOW COURT
Generator Mail Street 2:	Not reported
Generator Mail City:	FREMONT

1415 BARLOW COURT (Continued) **1027077167**

Generator Mail Zip:	94536
Generator Mail State:	CA
Generator Contact Company Name:	Not reported
Designated Facility EPA ID:	CAD981382732
Designated Facility Name:	Not reported
Designated Facility Mail Street Number:	10840
Designated Facility Mail Street 1:	Not reported
Designated Facility Mail Street 2:	ALTAMONT PASS RD
Designated Facility Mail City:	LIVERMORE
Designated Facility Mail Zip:	94551
Designated Facility Mail State:	CA
Designated Facility Location Street Number:	10840
Designated Facility Location Street 1:	ALTAMONT PASS RD
Designated Facility Location Street 2:	Not reported
Designated Facility Location City:	LIVERMORE
Designated Facility Location Zip:	94551
Designated Facility Location State:	CA
Designated Facility Contact Company Name:	Altamont Landfill & Resource Recovery Facility
Manifest Residue Indicator:	N
Rejection Indicator:	N

Transporter:

Manifest Tracking Number:	000340969DAT
Transporter Line Number:	1
Transporter EPA ID:	CAL000371038
Transporter Name:	Environmental Remedies Inc
Manifest Tracking Number:	000340969DAT
Transporter Line Number:	2
Transporter EPA ID:	CAR000272773
Transporter Name:	Uni Waste Llc

Waste Line:

Manifest Tracking Number:	000340969DAT
Waste Line Number:	1
U.S. DOT Hazardous Indicator:	Y
U.S. DOT ID Number:	NA2212
U.S. DOT Description:	R.Q., Na2212, Asbestos, 9, Pg Iii
Non-Hazardous Waste Description:	Not reported
Number of Containers:	3
Container Type Code:	BA
Container Type Description:	Burlap, cloth, paper, or plastic bags
Waste Quantity:	1
Quantity Unit of Measure Code:	Y
Quantity Unit of Measure Description:	Cubic Yards
Waste Quantity, in Tons:	0.84
Acute Waste Quantity, in Tons:	0
Non-Acute Waste Quantity, in Tons:	0.84
Waste Quantity, in Kilograms:	761.9052
Acute Waste Quantity, in Kilograms:	0
Non-Acute Waste Quantity, in Kilorgrams:	761.9052
Management Method Code:	H132
Management Method Description:	LANDFILL (WITH PRIOR TREATMENT AND/OR STABILIZATION)
Waste Residue Indicator:	N
Quantity Discrepancy Indicator:	N
Waste Type Discrepancy Indicator:	N

1415 BARLOW COURT (Continued) **1027077167**

Waste Density:	Not reported
Waste Density Unit of Measure Code:	Not reported
Waste Density Unit of Measure Description:	Not reported
Form Code:	Not reported
Form Code Description:	Not reported
Source Code:	Not reported
Source Code Description:	Not reported
Waste Minimization Code:	Not reported
Waste Minimization Code Description:	Not reported
Consent Number:	Not reported
EPA Waste Indicator:	N
Federal Waste Codes:	Not reported
Quantity Haz Kg:	0
Quantity Haz Tons:	0
Quantity Non Haz Kg:	761.9052
Quantity Non Haz Tons:	0.84
State Waste Codes:	CA-151

---

73 WNW 1/8-1/4 0.198 mi. 1047 ft. **PAUL NAGAMI** **2535 PARKSIDE ST** **FREMONT, CA 94536** **RCRA NonGen / NLR E MANIFEST** **1024761529 CAC002981389**

Relative: Higher

Actual: 60 ft.

RCRA Listings:

Date Form Received by Agency:	20180921
Handler Name:	Paul Nagami
Handler Address:	2535 Parkside St
Handler City,State,Zip:	FREMONT, CA 94536
EPA ID:	CAC002981389
Contact Name:	PAUL NAGAMI
Contact Address:	2535 PARKSIDE ST
Contact City,State,Zip:	FREMONT, CA 94536
Contact Telephone:	408-835-6620
Contact Fax:	Not reported
Contact Email:	LILIAN.RAMOS@SYNERGYCOMPANIES.ORG
Contact Title:	Not reported
EPA Region:	09
Land Type:	Not reported
Federal Waste Generator Description:	Not a generator, verified
Non-Notifier:	Not reported
Biennial Report Cycle:	Not reported
Accessibility:	Not reported
Active Site Indicator:	Handler Activities
State District Owner:	Not reported
State District:	Not reported
Mailing Address:	2535 PARKSIDE ST
Mailing City,State,Zip:	FREMONT, CA 94536
Owner Name:	Paul Nagami
Owner Type:	Other
Operator Name:	Paul Nagami
Operator Type:	Other
Short-Term Generator Activity:	No
Importer Activity:	No
Mixed Waste Generator:	No
Transporter Activity:	No
Transfer Facility Activity:	No
Recycler Activity with Storage:	No

PAUL NAGAMI (Continued) **1024761529**

Small Quantity On-Site Burner Exemption:	No
Smelting Melting and Refining Furnace Exemption:	No
Underground Injection Control:	No
Off-Site Waste Receipt:	No
Universal Waste Indicator:	Yes
Universal Waste Destination Facility:	Yes
Federal Universal Waste:	No
Active Site State-Reg Handler:	---
Federal Facility Indicator:	Not reported
Hazardous Secondary Material Indicator:	N
Sub-Part K Indicator:	Not reported
2018 GPRA Permit Baseline:	Not on the Baseline
2018 GPRA Renewals Baseline:	Not on the Baseline
202 GPRA Corrective Action Baseline:	No
Subject to Corrective Action Universe:	No
Non-TSDFs Where RCRA CA has Been Imposed Universe:	No
Corrective Action Priority Ranking:	No NCAPS ranking
Environmental Control Indicator:	No
Institutional Control Indicator:	No
Human Exposure Controls Indicator:	N/A
Groundwater Controls Indicator:	N/A
Significant Non-Complier Universe:	No
Unaddressed Significant Non-Complier Universe:	No
Addressed Significant Non-Complier Universe:	No
Significant Non-Complier With a Compliance Schedule Universe:	No
Financial Assurance Required:	Not reported
Handler Date of Last Change:	20181001
Recognized Trader-Importer:	No
Recognized Trader-Exporter:	No
Importer of Spent Lead Acid Batteries:	No
Exporter of Spent Lead Acid Batteries:	No
Recycler Activity Without Storage:	No
Manifest Broker:	No
Sub-Part P Indicator:	No

Handler - Owner Operator:

Owner/Operator Indicator:	Owner
Owner/Operator Name: PAUL NAGAMI	
Legal Status:	Other
Date Became Current:	Not reported
Date Ended Current:	Not reported
Owner/Operator Address:	2535 PARKSIDE ST
Owner/Operator City,State,Zip:	FREMONT, CA 94536
Owner/Operator Telephone:	408-835-6620
Owner/Operator Telephone Ext:	Not reported
Owner/Operator Fax:	Not reported
Owner/Operator Email:	Not reported

Owner/Operator Indicator:	Operator
Owner/Operator Name: PAUL NAGAMI	
Legal Status:	Other
Date Became Current:	Not reported
Date Ended Current:	Not reported
Owner/Operator Address:	2535 PARKSIDE ST
Owner/Operator City,State,Zip:	FREMONT, CA 94536
Owner/Operator Telephone:	408-835-6620

PAUL NAGAMI (Continued) **1024761529**

Owner/Operator Telephone Ext: Not reported
Owner/Operator Fax: Not reported
Owner/Operator Email: Not reported

Historic Generators:
Receive Date: 20180921
Handler Name: PAUL NAGAMI
Federal Waste Generator Description: Not a generator, verified
State District Owner: Not reported
Large Quantity Handler of Universal Waste: No
Recognized Trader Importer: No
Recognized Trader Exporter: No
Spent Lead Acid Battery Importer: No
Spent Lead Acid Battery Exporter: No
Current Record: Yes
Non Storage Recycler Activity: Not reported
Electronic Manifest Broker: Not reported

List of NAICS Codes and Descriptions:
NAICS Code: 56299
NAICS Description: All Other Waste Management Services

Facility Has Received Notices of Violations:
Violations: No Violations Found

Evaluation Action Summary:
Evaluations: No Evaluations Found

E MANIFEST:
Manifest Tracking Number: 019596776JJK
Last Updated Date: 20181017
Shipped Date: 20180925
Received Date: 20181001
Manifest Status: Signed
Submission Type: DataImage5Copy
Origin Type: Service
Generator EPA ID: CAC002981389
Generator Name: Paul Nagami Sr74977
Generator Location Street Number: Not reported
Generator Location Street 1: 2535 PARKSIDE ST
Generator Location Street 2: Not reported
Generator Location City: FREMONT
Generator Location State: CA
Generator Location Zip: 94536
Generator Mail Street Number: Not reported
Generator Mail Street 1: 2535 PARKSIDE ST
Generator Mail Street 2: Not reported
Generator Mail City: FREMONT
Generator Mail Zip: 94536
Generator Mail State: CA
Generator Contact Company Name: Not reported
Designated Facility EPA ID: CAD981382732
Designated Facility Name: Altamont Landfill & Resource Recovery Facility
Designated Facility Mail Street Number: 10840

PAUL NAGAMI (Continued) **1024761529**

Designated Facility Mail Street 1:	Not reported
Designated Facility Mail Street 2:	10840 ALTAMONT PASS RD
Designated Facility Mail City:	LIVERMORE
Designated Facility Mail Zip:	94551
Designated Facility Mail State:	CA
Designated Facility Location Street Number:	10840
Designated Facility Location Street 1:	10840 ALTAMONT PASS RD
Designated Facility Location Street 2:	Not reported
Designated Facility Location City:	LIVERMORE
Designated Facility Location Zip:	94551
Designated Facility Location State:	CA
Designated Facility Contact Company Name:	Not reported
Manifest Residue Indicator:	N
Rejection Indicator:	N

Transporter:

Manifest Tracking Number:	019596776JJK
Transporter Line Number:	1
Transporter EPA ID:	CAL000291177
Transporter Name:	Synergy Enterprises Inc
Manifest Tracking Number:	019596776JJK
Transporter Line Number:	2
Transporter EPA ID:	CAR000037283
Transporter Name:	World Environmental And Energy Inc

Waste Line:

Manifest Tracking Number:	019596776JJK
Waste Line Number:	1
U.S. DOT Hazardous Indicator:	Y
U.S. DOT ID Number:	NA2212
U.S. DOT Description:	Rq Na2212, Asbestos, 9, Pgiii
Non-Hazardous Waste Description:	Not reported
Number of Containers:	12
Container Type Code:	BA
Container Type Description:	Burlap, cloth, paper, or plastic bags
Waste Quantity:	2
Quantity Unit of Measure Code:	Y
Quantity Unit of Measure Description:	Cubic Yards
Waste Quantity, in Tons:	1.68
Acute Waste Quantity, in Tons:	0
Non-Acute Waste Quantity, in Tons:	1.68
Waste Quantity, in Kilograms:	1523.8104
Acute Waste Quantity, in Kilograms:	0
Non-Acute Waste Quantity, in Kilorgrams:	1523.8104
Management Method Code:	H132
Management Method Description:	LANDFILL (WITH PRIOR TREATMENT AND/OR STABILIZATION)
Waste Residue Indicator:	N
Quantity Discrepancy Indicator:	N
Waste Type Discrepancy Indicator:	N
Waste Density:	Not reported
Waste Density Unit of Measure Code:	Not reported
Waste Density Unit of Measure Description:	Not reported
Form Code:	Not reported
Form Code Description:	Not reported
Source Code:	Not reported

PAUL NAGAMI (Continued) **1024761529**

Source Code Description:	Not reported
Waste Minimization Code:	Not reported
Waste Minimization Code Description:	Not reported
Consent Number:	Not reported
EPA Waste Indicator:	N
Federal Waste Codes:	Not reported
Quantity Haz Kg:	0
Quantity Haz Tons:	0
Quantity Non Haz Kg:	1523.8104
Quantity Non Haz Tons:	1.68
State Waste Codes:	CA-151

74
NNW
1/8-1/4
0.203 mi.
1072 ft.

ABLE LIGHT RESIDENCE FREMONT INC **RCRA NonGen / NLR** **1031476349**
1335 MOWRY AVENUE **CAC003320134**
FREMONT, CA 94538

Relative:
Higher

Actual:
65 ft.

RCRA Listings:

Date Form Received by Agency:	20250404
Handler Name:	Able Light Residence Fremont Inc
Handler Address:	1335 Mowry Avenue
Handler City,State,Zip:	FREMONT, CA 94538
EPA ID:	CAC003320134
Contact Name:	Not reported
Contact Address:	Not reported
Contact City,State,Zip:	Not reported
Contact Telephone:	Not reported
Contact Fax:	Not reported
Contact Email:	Not reported
Contact Title:	Not reported
EPA Region:	09
Land Type:	Not reported
Federal Waste Generator Description:	Not a generator, verified
Non-Notifier:	Not reported
Biennial Report Cycle:	Not reported
Accessibility:	Not reported
Active Site Indicator:	Not reported
State District Owner:	Not reported
State District:	Not reported
Mailing Address:	Not reported
Mailing City,State,Zip:	Not reported
Owner Name:	Not reported
Owner Type:	Not reported
Operator Name:	Not reported
Operator Type:	Not reported
Short-Term Generator Activity:	No
Importer Activity:	No
Mixed Waste Generator:	No
Transporter Activity:	No
Transfer Facility Activity:	No
Recycler Activity with Storage:	No
Small Quantity On-Site Burner Exemption:	No
Smelting Melting and Refining Furnace Exemption:	No
Underground Injection Control:	No
Off-Site Waste Receipt:	No
Universal Waste Indicator:	No
Universal Waste Destination Facility:	No

ABLE LIGHT RESIDENCE FREMONT INC (Continued) **1031476349**

Federal Universal Waste:	No
Active Site State-Reg Handler:	---
Federal Facility Indicator:	Not reported
Hazardous Secondary Material Indicator:	N
Sub-Part K Indicator:	Not reported
2018 GPRA Permit Baseline:	Not on the Baseline
2018 GPRA Renewals Baseline:	Not on the Baseline
202 GPRA Corrective Action Baseline:	No
Subject to Corrective Action Universe:	No
Non-TSDFs Where RCRA CA has Been Imposed Universe:	No
Corrective Action Priority Ranking:	No NCAPS ranking
Environmental Control Indicator:	No
Institutional Control Indicator:	No
Human Exposure Controls Indicator:	N/A
Groundwater Controls Indicator:	N/A
Significant Non-Complier Universe:	No
Unaddressed Significant Non-Complier Universe:	No
Addressed Significant Non-Complier Universe:	No
Significant Non-Complier With a Compliance Schedule Universe:	No
Financial Assurance Required:	Not reported
Handler Date of Last Change:	20250508
Recognized Trader-Importer:	No
Recognized Trader-Exporter:	No
Importer of Spent Lead Acid Batteries:	No
Exporter of Spent Lead Acid Batteries:	No
Recycler Activity Without Storage:	No
Manifest Broker:	No
Sub-Part P Indicator:	No

Handler - Owner Operator:

Owner/Operator Indicator:	Operator
Owner/Operator Name: KRISTINE GIORNALISTA	
Legal Status:	Other
Date Became Current:	Not reported
Date Ended Current:	Not reported
Owner/Operator Address:	1310 EWE WAY
Owner/Operator City,State,Zip:	FREMONT, CA 94536
Owner/Operator Telephone:	608-361-8014
Owner/Operator Telephone Ext:	Not reported
Owner/Operator Fax:	Not reported
Owner/Operator Email:	Not reported

Owner/Operator Indicator:	Owner
Owner/Operator Name: ABLE LIGHT RESIDENCE FREMONT INC	
Legal Status:	Other
Date Became Current:	Not reported
Date Ended Current:	Not reported
Owner/Operator Address:	1310 EWE WAY
Owner/Operator City,State,Zip:	FREMONT, CA 94536
Owner/Operator Telephone:	608-361-8014
Owner/Operator Telephone Ext:	Not reported
Owner/Operator Fax:	Not reported
Owner/Operator Email:	Not reported

Historic Generators:

ABLE LIGHT RESIDENCE FREMONT INC (Continued) **1031476349**

Receive Date:	20250103
Handler Name:	ABLE LIGHT RESIDENCE FREMONT INC
Federal Waste Generator Description:	Not a generator, verified
State District Owner:	Not reported
Large Quantity Handler of Universal Waste:	No
Recognized Trader Importer:	No
Recognized Trader Exporter:	No
Spent Lead Acid Battery Importer:	No
Spent Lead Acid Battery Exporter:	No
Current Record:	No
Non Storage Recycler Activity:	No
Electronic Manifest Broker:	No

Receive Date:	20250404
Handler Name:	ABLE LIGHT RESIDENCE FREMONT INC
Federal Waste Generator Description:	Not a generator, verified
State District Owner:	Not reported
Large Quantity Handler of Universal Waste:	No
Recognized Trader Importer:	No
Recognized Trader Exporter:	No
Spent Lead Acid Battery Importer:	No
Spent Lead Acid Battery Exporter:	No
Current Record:	Yes
Non Storage Recycler Activity:	No
Electronic Manifest Broker:	No

List of NAICS Codes and Descriptions:

NAICS Code:	56299
NAICS Description:	All Other Waste Management Services

Facility Has Received Notices of Violations:

Violations:	No Violations Found

Evaluation Action Summary:

Evaluations:	No Evaluations Found

M75 **NONE** **SWEEPS UST** **S101580293**
WSW **2300 MOWRY ST** **CA FID UST** **N/A**
1/8-1/4 **FREMONT, CA 94538**
0.207 mi.
1095 ft. **Site 1 of 7 in cluster M**

Relative:
Higher

Actual:
60 ft.

SWEEPS UST:

Name:	NONE
Address:	2300 MOWRY ST
City:	FREMONT
Status:	Not reported
Comp Number:	90000
Number:	Not reported
Board Of Equalization:	Not reported
Referral Date:	Not reported
Action Date:	Not reported
Created Date:	Not reported
Owner Tank Id:	Not reported
SWRCB Tank Id:	01-009-090000-000001

NONE (Continued) **S101580293**

Tank Status: Not reported
Capacity: 1
Active Date: Not reported
Tank Use: UNKNOWN
STG: WASTE
Content: Not reported
Number Of Tanks: 1

CA FID UST:
Facility ID: 01002447
Regulated By: UTNKI
Regulated ID: Not reported
Cortese Code: Not reported
SIC Code: Not reported
Facility Phone: Not reported
Mail To: Not reported
Mailing Address: 1775 S BASCOM
Mailing Address 2: Not reported
Mailing City,St,Zip: FREMONT 94538
Contact: Not reported
Contact Phone: Not reported
DUNs Number: Not reported
NPDES Number: Not reported
EPA ID: Not reported
Comments: Not reported
Status: Inactive

N76 **38573 KNUTE COURT** **RCRA NonGen / NLR** **1026805178**
West **38573 KNUTE COURT** **E MANIFEST** **CAC003117338**
1/8-1/4 **FREMONT, CA 94536**
0.219 mi.
1155 ft. **Site 1 of 2 in cluster N**

Relative:
Lower
Actual:
54 ft.

RCRA Listings:
Date Form Received by Agency: 20210429
Handler Name: 38573 Knute Court
Handler Address: 38573 Knute Court
Handler City,State,Zip: FREMONT, CA 94536
EPA ID: CAC003117338
Contact Name: AJIT KUMAR
Contact Address: 38573 KNUTE COURT
Contact City,State,Zip: FREMONT, CA 94536
Contact Telephone: 408-797-6567
Contact Fax: Not reported
Contact Email: GISELLE.ESPIRITU@SYNERGYCOMPANIES.ORG
Contact Title: Not reported
EPA Region: 09
Land Type: Not reported
Federal Waste Generator Description: Not a generator, verified
Non-Notifier: Not reported
Biennial Report Cycle: Not reported
Accessibility: Not reported
Active Site Indicator: Not reported
State District Owner: Not reported
State District: Not reported
Mailing Address: 38573 KNUTE COURT
Mailing City,State,Zip: FREMONT, CA 94536

38573 KNUTE COURT (Continued) **1026805178**

Owner Name:	Ajit Kumar	
Owner Type:		Other
Operator Name:	Ajit Kumar	
Operator Type:		Other
Short-Term Generator Activity:		No
Importer Activity:		No
Mixed Waste Generator:		No
Transporter Activity:		No
Transfer Facility Activity:		No
Recycler Activity with Storage:		No
Small Quantity On-Site Burner Exemption:		No
Smelting Melting and Refining Furnace Exemption:		No
Underground Injection Control:		No
Off-Site Waste Receipt:		No
Universal Waste Indicator:		No
Universal Waste Destination Facility:		No
Federal Universal Waste:		No
Active Site State-Reg Handler:		---
Federal Facility Indicator:		Not reported
Hazardous Secondary Material Indicator:		N
Sub-Part K Indicator:		Not reported
2018 GPRA Permit Baseline:		Not on the Baseline
2018 GPRA Renewals Baseline:		Not on the Baseline
202 GPRA Corrective Action Baseline:		No
Subject to Corrective Action Universe:		No
Non-TSDFs Where RCRA CA has Been Imposed Universe:		No
Corrective Action Priority Ranking:		No NCAPS ranking
Environmental Control Indicator:		No
Institutional Control Indicator:		No
Human Exposure Controls Indicator:		N/A
Groundwater Controls Indicator:		N/A
Significant Non-Complier Universe:		No
Unaddressed Significant Non-Complier Universe:		No
Addressed Significant Non-Complier Universe:		No
Significant Non-Complier With a Compliance Schedule Universe:		No
Financial Assurance Required:		Not reported
Handler Date of Last Change:		20241211
Recognized Trader-Importer:		No
Recognized Trader-Exporter:		No
Importer of Spent Lead Acid Batteries:		No
Exporter of Spent Lead Acid Batteries:		No
Recycler Activity Without Storage:		No
Manifest Broker:		No
Sub-Part P Indicator:		No

Handler - Owner Operator:

Owner/Operator Indicator:	Operator
Owner/Operator Name: AJIT KUMAR	
Legal Status:	Other
Date Became Current:	Not reported
Date Ended Current:	Not reported
Owner/Operator Address:	38573 KNUTE COURT
Owner/Operator City,State,Zip:	FREMONT, CA 94536
Owner/Operator Telephone:	408-797-6567
Owner/Operator Telephone Ext:	Not reported
Owner/Operator Fax:	Not reported

38573 KNUTE COURT (Continued) **1026805178**

Owner/Operator Email: Not reported

Owner/Operator Indicator: Owner
Owner/Operator Name: AJIT KUMAR
Legal Status: Other
Date Became Current: Not reported
Date Ended Current: Not reported
Owner/Operator Address: 38573 KNUTE COURT
Owner/Operator City,State,Zip: FREMONT, CA 94536
Owner/Operator Telephone: 408-797-6567
Owner/Operator Telephone Ext: Not reported
Owner/Operator Fax: Not reported
Owner/Operator Email: Not reported

Historic Generators:
Receive Date: 20210429
Handler Name: 38573 KNUTE COURT
Federal Waste Generator Description: Not a generator, verified
State District Owner: Not reported
Large Quantity Handler of Universal Waste: No
Recognized Trader Importer: No
Recognized Trader Exporter: No
Spent Lead Acid Battery Importer: No
Spent Lead Acid Battery Exporter: No
Current Record: Yes
Non Storage Recycler Activity: No
Electronic Manifest Broker: No

List of NAICS Codes and Descriptions:
NAICS Code: 56299
NAICS Description: All Other Waste Management Services

Facility Has Received Notices of Violations:
Violations: No Violations Found

Evaluation Action Summary:
Evaluations: No Evaluations Found

E MANIFEST:
Manifest Tracking Number: 022568970JJK
Last Updated Date: 20210525
Shipped Date: 20210503
Received Date: 20210504
Manifest Status: Signed
Submission Type: DataImage5Copy
Origin Type: Service
Generator EPA ID: CAC003117338
Generator Name: Ajit Kumar
Generator Location Street Number: Not reported
Generator Location Street 1: 38573 KNUTE CT
Generator Location Street 2: Not reported
Generator Location City: FREMONT
Generator Location State: CA
Generator Location Zip: 94536

38573 KNUTE COURT (Continued) **1026805178**

Generator Mail Street Number:	Not reported
Generator Mail Street 1:	38573 KNUTE CT
Generator Mail Street 2:	Not reported
Generator Mail City:	FREMONT
Generator Mail Zip:	94536
Generator Mail State:	CA
Generator Contact Company Name:	Not reported
Designated Facility EPA ID:	CAD981382732
Designated Facility Name:	Altamont Landfill & Resource Recovery Facility
Designated Facility Mail Street Number:	10840
Designated Facility Mail Street 1:	Not reported
Designated Facility Mail Street 2:	ALTAMONT PASS RD
Designated Facility Mail City:	LIVERMORE
Designated Facility Mail Zip:	94551
Designated Facility Mail State:	CA
Designated Facility Location Street Number:	10840
Designated Facility Location Street 1:	ALTAMONT PASS RD
Designated Facility Location Street 2:	Not reported
Designated Facility Location City:	LIVERMORE
Designated Facility Location Zip:	94551
Designated Facility Location State:	CA
Designated Facility Contact Company Name:	Not reported
Manifest Residue Indicator:	N
Rejection Indicator:	N

Transporter:

Manifest Tracking Number:	022568970JJK
Transporter Line Number:	1
Transporter EPA ID:	CAL000438487
Transporter Name:	Synergy Ee Inc
Manifest Tracking Number:	022568970JJK
Transporter Line Number:	2
Transporter EPA ID:	CAR000272773
Transporter Name:	Uni Waste Llc

Waste Line:

Manifest Tracking Number:	022568970JJK
Waste Line Number:	1
U.S. DOT Hazardous Indicator:	Y
U.S. DOT ID Number:	NA2212
U.S. DOT Description:	Na2212, Asbestos, 9, Pg Iii, Rq
Non-Hazardous Waste Description:	Not reported
Number of Containers:	5
Container Type Code:	BA
Container Type Description:	Burlap, cloth, paper, or plastic bags
Waste Quantity:	1
Quantity Unit of Measure Code:	Y
Quantity Unit of Measure Description:	Cubic Yards
Waste Quantity, in Tons:	0.84
Acute Waste Quantity, in Tons:	0
Non-Acute Waste Quantity, in Tons:	0.84
Waste Quantity, in Kilograms:	761.9052
Acute Waste Quantity, in Kilograms:	0
Non-Acute Waste Quantity, in Kilorgrams:	761.9052
Management Method Code:	H132

38573 KNUTE COURT (Continued) **1026805178**

Management Method Description:	LANDFILL (WITH PRIOR TREATMENT AND/OR STABILIZATION)
Waste Residue Indicator:	N
Quantity Discrepancy Indicator:	N
Waste Type Discrepancy Indicator:	N
Waste Density:	Not reported
Waste Density Unit of Measure Code:	Not reported
Waste Density Unit of Measure Description:	Not reported
Form Code:	Not reported
Form Code Description:	Not reported
Source Code:	Not reported
Source Code Description:	Not reported
Waste Minimization Code:	Not reported
Waste Minimization Code Description:	Not reported
Consent Number:	Not reported
EPA Waste Indicator:	N
Federal Waste Codes:	Not reported
Quantity Haz Kg:	0
Quantity Haz Tons:	0
Quantity Non Haz Kg:	761.9052
Quantity Non Haz Tons:	0.84
State Waste Codes:	CA-151

N77 **38560 KNUTE COURT** **RCRA NonGen / NLR** **1025838624**
West **38560 KNUTE COURT** **E MANIFEST** **CAC003018220**
1/8-1/4 **FREMONT, CA 94536**
0.219 mi.
1158 ft. **Site 2 of 2 in cluster N**

Relative:
Higher

Actual:
57 ft.

RCRA Listings:

Date Form Received by Agency:	20190605
Handler Name:	38560 Knute Court
Handler Address:	38560 Knute Court
Handler City,State,Zip:	FREMONT, CA 94536
EPA ID:	CAC003018220
Contact Name:	DAVID RENAUD
Contact Address:	38560 KNUTE COURT
Contact City,State,Zip:	FREMONT, CA 94536
Contact Telephone:	510-432-3043
Contact Fax:	Not reported
Contact Email:	SHACARRAHENDERSON@ALLIANCE-ENVIRO.COM
Contact Title:	Not reported
EPA Region:	09
Land Type:	Not reported
Federal Waste Generator Description:	Not a generator, verified
Non-Notifier:	Not reported
Biennial Report Cycle:	Not reported
Accessibility:	Not reported
Active Site Indicator:	Not reported
State District Owner:	Not reported
State District:	Not reported
Mailing Address:	38560 KNUTE COURT
Mailing City,State,Zip:	FREMONT, CA 94536
Owner Name:	David Renaud
Owner Type:	Other
Operator Name:	David Renaud
Operator Type:	Other
Short-Term Generator Activity:	No
Importer Activity:	No

38560 KNUTE COURT (Continued) **1025838624**

Mixed Waste Generator:	No
Transporter Activity:	No
Transfer Facility Activity:	No
Recycler Activity with Storage:	No
Small Quantity On-Site Burner Exemption:	No
Smelting Melting and Refining Furnace Exemption:	No
Underground Injection Control:	No
Off-Site Waste Receipt:	No
Universal Waste Indicator:	No
Universal Waste Destination Facility:	No
Federal Universal Waste:	No
Active Site State-Reg Handler:	---
Federal Facility Indicator:	Not reported
Hazardous Secondary Material Indicator:	N
Sub-Part K Indicator:	Not reported
2018 GPRA Permit Baseline:	Not on the Baseline
2018 GPRA Renewals Baseline:	Not on the Baseline
202 GPRA Corrective Action Baseline:	No
Subject to Corrective Action Universe:	No
Non-TSDFs Where RCRA CA has Been Imposed Universe:	No
Corrective Action Priority Ranking:	No NCAPS ranking
Environmental Control Indicator:	No
Institutional Control Indicator:	No
Human Exposure Controls Indicator:	N/A
Groundwater Controls Indicator:	N/A
Significant Non-Complier Universe:	No
Unaddressed Significant Non-Complier Universe:	No
Addressed Significant Non-Complier Universe:	No
Significant Non-Complier With a Compliance Schedule Universe:	No
Financial Assurance Required:	Not reported
Handler Date of Last Change:	20241211
Recognized Trader-Importer:	No
Recognized Trader-Exporter:	No
Importer of Spent Lead Acid Batteries:	No
Exporter of Spent Lead Acid Batteries:	No
Recycler Activity Without Storage:	No
Manifest Broker:	No
Sub-Part P Indicator:	No

Handler - Owner Operator:

Owner/Operator Indicator:	Owner
Owner/Operator Name: DAVID RENAUD	
Legal Status:	Other
Date Became Current:	Not reported
Date Ended Current:	Not reported
Owner/Operator Address:	38560 KNUTE COURT
Owner/Operator City,State,Zip:	FREMONT, CA 94536
Owner/Operator Telephone:	510-432-3043
Owner/Operator Telephone Ext:	Not reported
Owner/Operator Fax:	Not reported
Owner/Operator Email:	Not reported

Owner/Operator Indicator:	Operator
Owner/Operator Name: DAVID RENAUD	
Legal Status:	Other
Date Became Current:	Not reported

38560 KNUTE COURT (Continued) **1025838624**

Date Ended Current:	Not reported
Owner/Operator Address:	38560 KNUTE COURT
Owner/Operator City,State,Zip:	FREMONT, CA 94536
Owner/Operator Telephone:	510-432-3043
Owner/Operator Telephone Ext:	Not reported
Owner/Operator Fax:	Not reported
Owner/Operator Email:	Not reported

Historic Generators:

Receive Date:	20190605
Handler Name: 38560 KNUTE COURT	
Federal Waste Generator Description:	Not a generator, verified
State District Owner:	Not reported
Large Quantity Handler of Universal Waste:	No
Recognized Trader Importer:	No
Recognized Trader Exporter:	No
Spent Lead Acid Battery Importer:	No
Spent Lead Acid Battery Exporter:	No
Current Record:	Yes
Non Storage Recycler Activity:	No
Electronic Manifest Broker:	No

List of NAICS Codes and Descriptions:

NAICS Code:	56299
NAICS Description:	All Other Waste Management Services

Facility Has Received Notices of Violations:

Violations:	No Violations Found

Evaluation Action Summary:

Evaluations:	No Evaluations Found

E MANIFEST:

Manifest Tracking Number:	019645405JJK
Last Updated Date:	20190823
Shipped Date:	20190606
Received Date:	20190613
Manifest Status:	Signed
Submission Type:	DataImage5Copy
Origin Type:	Mail
Generator EPA ID:	CAC003018220
Generator Name:	David Renaud
Generator Location Street Number:	Not reported
Generator Location Street 1:	38560 KNUTE COURT
Generator Location Street 2:	Not reported
Generator Location City:	FREMONT
Generator Location State:	CA
Generator Location Zip:	94536
Generator Mail Street Number:	Not reported
Generator Mail Street 1:	38560 KNUTE COURT
Generator Mail Street 2:	Not reported
Generator Mail City:	FREMONT
Generator Mail Zip:	94536
Generator Mail State:	CA

38560 KNUTE COURT (Continued) **1025838624**

Generator Contact Company Name:	Not reported
Designated Facility EPA ID:	CAD982042475
Designated Facility Name:	Recology Hay Road
Designated Facility Mail Street Number:	Not reported
Designated Facility Mail Street 1:	Not reported
Designated Facility Mail Street 2:	235 N FIRST ST
Designated Facility Mail City:	DIXON
Designated Facility Mail Zip:	95620
Designated Facility Mail State:	CA
Designated Facility Location Street Number:	Not reported
Designated Facility Location Street 1:	6426 HAY RD
Designated Facility Location Street 2:	Not reported
Designated Facility Location City:	VACAVILLE
Designated Facility Location Zip:	95687-0000
Designated Facility Location State:	CA
Designated Facility Contact Company Name:	Not reported
Manifest Residue Indicator:	N
Rejection Indicator:	N

Transporter:

Manifest Tracking Number:	019645405JJK
Transporter Line Number:	1
Transporter EPA ID:	CAL000160111
Transporter Name:	Alliance Environmental Group Llc
Manifest Tracking Number:	019645405JJK
Transporter Line Number:	2
Transporter EPA ID:	CAR000273680
Transporter Name:	Ferma Greenbox Inc

Waste Line:

Manifest Tracking Number:	019645405JJK
Waste Line Number:	1
U.S. DOT Hazardous Indicator:	Y
U.S. DOT ID Number:	NA2212
U.S. DOT Description:	Rq Na2212, Asbestos, 9, Pgiii
Non-Hazardous Waste Description:	Not reported
Number of Containers:	13
Container Type Code:	BA
Container Type Description:	Burlap, cloth, paper, or plastic bags
Waste Quantity:	1
Quantity Unit of Measure Code:	Y
Quantity Unit of Measure Description:	Cubic Yards
Waste Quantity, in Tons:	0.84
Acute Waste Quantity, in Tons:	0
Non-Acute Waste Quantity, in Tons:	0.84
Waste Quantity, in Kilograms:	761.9052
Acute Waste Quantity, in Kilograms:	0
Non-Acute Waste Quantity, in Kilorgrams:	761.9052
Management Method Code:	H132
Management Method Description:	LANDFILL (WITH PRIOR TREATMENT AND/OR STABILIZATION)
Waste Residue Indicator:	N
Quantity Discrepancy Indicator:	N
Waste Type Discrepancy Indicator:	N
Waste Density:	Not reported
Waste Density Unit of Measure Code:	Not reported

38560 KNUTE COURT (Continued) **1025838624**

Waste Density Unit of Measure Description:	Not reported
Form Code:	Not reported
Form Code Description:	Not reported
Source Code:	Not reported
Source Code Description:	Not reported
Waste Minimization Code:	Not reported
Waste Minimization Code Description:	Not reported
Consent Number:	Not reported
EPA Waste Indicator:	N
Federal Waste Codes:	Not reported
Quantity Haz Kg:	0
Quantity Haz Tons:	0
Quantity Non Haz Kg:	761.9052
Quantity Non Haz Tons:	0.84
State Waste Codes:	CA-151

M78 **FREMONT MEDICAL DIAGNOSTIC CTR** **RCRA-SQG** **1000597984**
WSW **2299 MOWRY 2B** **FINDS** **CAD983620204**
1/8-1/4 **FREMONT, CA 94538** **ECHO**
0.220 mi. **HWTS**
1163 ft. **Site 2 of 7 in cluster M** **HAZNET**

Relative:
Higher

Actual:
58 ft.

RCRA Listings:

Date Form Received by Agency:	19920227
Handler Name:	Fremont Medical Diagnostic Ctr
Handler Address:	2299 Mowry 2b
Handler City,State,Zip:	FREMONT, CA 94538
EPA ID:	CAD983620204
Contact Name:	BELINDA CULLEN
Contact Address:	2299 MOWRY 2B
Contact City,State,Zip:	FREMONT, CA 94538
Contact Telephone:	510-654-4225
Contact Fax:	Not reported
Contact Email:	Not reported
Contact Title:	Not reported
EPA Region:	09
Land Type:	Private
Federal Waste Generator Description:	Small Quantity Generator
Non-Notifier:	Not reported
Biennial Report Cycle:	Not reported
Accessibility:	Not reported
Active Site Indicator:	Handler Activities
State District Owner:	Not reported
State District:	Not reported
Mailing Address:	2299 MOWRY 2B
Mailing City,State,Zip:	FREMONT, CA 94538
Owner Name:	Fremont Medical Diagnostic Ctr
Owner Type:	Private
Operator Name:	Not reported
Operator Type:	Not reported
Short-Term Generator Activity:	No
Importer Activity:	No
Mixed Waste Generator:	No
Transporter Activity:	No
Transfer Facility Activity:	No
Recycler Activity with Storage:	No
Small Quantity On-Site Burner Exemption:	No
Smelting Melting and Refining Furnace Exemption:	No

FREMONT MEDICAL DIAGNOSTIC CTR (Continued) **1000597984**

Underground Injection Control:	No
Off-Site Waste Receipt:	No
Universal Waste Indicator:	No
Universal Waste Destination Facility:	No
Federal Universal Waste:	No
Active Site State-Reg Handler:	---
Federal Facility Indicator:	Not reported
Hazardous Secondary Material Indicator:	N
Sub-Part K Indicator:	Not reported
2018 GPRA Permit Baseline:	Not on the Baseline
2018 GPRA Renewals Baseline:	Not on the Baseline
202 GPRA Corrective Action Baseline:	No
Subject to Corrective Action Universe:	No
Non-TSDFs Where RCRA CA has Been Imposed Universe:	No
Corrective Action Priority Ranking:	No NCAPS ranking
Environmental Control Indicator:	No
Institutional Control Indicator:	No
Human Exposure Controls Indicator:	N/A
Groundwater Controls Indicator:	N/A
Significant Non-Complier Universe:	No
Unaddressed Significant Non-Complier Universe:	No
Addressed Significant Non-Complier Universe:	No
Significant Non-Complier With a Compliance Schedule Universe:	No
Financial Assurance Required:	Not reported
Handler Date of Last Change:	20020627
Recognized Trader-Importer:	No
Recognized Trader-Exporter:	No
Importer of Spent Lead Acid Batteries:	No
Exporter of Spent Lead Acid Batteries:	No
Recycler Activity Without Storage:	No
Manifest Broker:	No
Sub-Part P Indicator:	No

Handler - Owner Operator:

Owner/Operator Indicator:	Owner
Owner/Operator Name:	FREMONT MEDICAL DIAGNOSTIC CTR
Legal Status:	Private
Date Became Current:	Not reported
Date Ended Current:	Not reported
Owner/Operator Address:	2299 MOWRY STE 2B
Owner/Operator City,State,Zip:	FREMONT, CA 94538
Owner/Operator Telephone:	510-794-4704
Owner/Operator Telephone Ext:	Not reported
Owner/Operator Fax:	Not reported
Owner/Operator Email:	Not reported

Owner/Operator Indicator:	Owner
Owner/Operator Name:	BERETTA PROP MGR/SODININ INV GRP
Legal Status:	Private
Date Became Current:	Not reported
Date Ended Current:	Not reported
Owner/Operator Address:	1999 MOWRY AVE
Owner/Operator City,State,Zip:	FREMONT, CA 94538
Owner/Operator Telephone:	415-555-1212
Owner/Operator Telephone Ext:	Not reported
Owner/Operator Fax:	Not reported

FREMONT MEDICAL DIAGNOSTIC CTR (Continued) **1000597984**

Owner/Operator Email: Not reported

Historic Generators:
Receive Date: 19920227
Handler Name: FREMONT MEDICAL DIAGNOSTIC CTR
Federal Waste Generator Description: Small Quantity Generator
State District Owner: Not reported
Large Quantity Handler of Universal Waste: No
Recognized Trader Importer: No
Recognized Trader Exporter: No
Spent Lead Acid Battery Importer: No
Spent Lead Acid Battery Exporter: No
Current Record: Yes
Non Storage Recycler Activity: Not reported
Electronic Manifest Broker: Not reported

List of NAICS Codes and Descriptions:
NAICS Code: 621511
NAICS Description: Medical Laboratories

Facility Has Received Notices of Violations:
Violations: No Violations Found

Evaluation Action Summary:
Evaluations: No Evaluations Found

FINDS:
Registry ID: 110002869922

Click Here for FRS Facility Detail Report:

Environmental Interest/Information System:
The Resource Conservation and Recovery Act Information System (RCRAInfo) is EPA's comprehensive information system in support of the Resource Conservation and Recovery Act (RCRA) of 1976 and the Hazardous and Solid Waste Amendments (HSWA) of 1984. It tracks many types of information about generators, transporters, treaters, storers, and disposers of hazardous waste.
California's Hazardous Waste Tracking System Data Mart (HWTS-DATAMART) provides information on hazardous waste shipments for generators, transporters, and treatment, storage, and disposal facilities.

Click this hyperlink while viewing on your computer to access additional FINDS: detail in the EDR Site Report.

ECHO:
Envid: 1000597984
Registry ID: 110002869922

DFR URL:
Name: FREMONT MEDICAL DIAGNOSTIC CTR
Address: 2299 Mowry 2b
City,State,Zip: FREMONT, CA 94538

FREMONT MEDICAL DIAGNOSTIC CTR (Continued) **1000597984**

HWTS:

Name:	FREMONT MEDICAL DIAGNOSTIC CTR
Address:	2299 MOWRY 2B
Address 2:	Not reported
City,State,Zip:	FREMONT, CA 94538
EPA ID:	CAD983620204
Inactive Date:	06/30/2005
Create Date:	02/27/1992
Last Act Date:	Not reported
Mailing Name:	Not reported
Mailing Address:	2299 MOWRY AVE STE 2B
Mailing Address 2:	Not reported
Mailing City,State,Zip:	FREMONT, CA 945380000
Owner Name:	BERETTA PROP MGR/SODININ INV G
Owner Address:	1999 MOWRY AVE
Owner Address 2:	Not reported
Owner City,State,Zip:	FREMONT, CA
Owner Phone:	Not reported
Owner Fax:	Not reported
Contact Name:	LYNN HOWELL/DIR OF OPERATIONS
Contact Address:	2299 MOWRY AVE #2B
Contact Address 2:	Not reported
City,State,Zip:	FREMONT, CA 945380000
Contact Phone:	Not reported
Contact Fax:	Not reported
Facility Status:	Inactive
Facility Type:	PERMANENT
Category:	FEDERAL
Latitude:	37.556386
Longitude:	-121.982096

NAICS:

EPA ID:	CAD983620204
Create Date:	2006-08-31 06:52:18.920
NAICS Code:	621493
NAICS Description:	Freestanding Ambulatory Surgical and Emergency Centers
Issued EPA ID Date:	1992-02-27 00:00:00
Inactive Date:	2005-06-30 00:00:00
Facility Name:	FREMONT MEDICAL DIAGNOSTIC CTR
Facility Address:	2299 MOWRY 2B
Facility Address 2:	Not reported
Facility City:	FREMONT
Facility County:	Not reported
Facility State:	CA
Facility Zip:	945380000

HAZNET:

Name:	FREMONT MEDICAL DIAGNOSTIC CTR
Address:	2299 MOWRY 2B
Address 2:	Not reported
City,State,Zip:	FREMONT, CA 945380000
Contact:	LYNN HOWELL/DIR OF OPERATIONS
Telephone:	5107944704
Mailing Name:	Not reported
Mailing Address:	2299 MOWRY AVE STE 2B

FREMONT MEDICAL DIAGNOSTIC CTR (Continued) **1000597984**

Year: 2004
Gepaid: CAD983620204
TSD EPA ID: CAD982434037
CA Waste Code: 541 - Photochemicals/photoprocessing waste
Disposal Method: R01 - Recycler
Tons: 0.6255

Year: 2003
Gepaid: CAD983620204
TSD EPA ID: CAL000204628
CA Waste Code: 541 - Photochemicals/photoprocessing waste
Disposal Method: R01 - Recycler
Tons: 0.5004

Year: 2003
Gepaid: CAD983620204
TSD EPA ID: CAD982434037
CA Waste Code: 541 - Photochemicals/photoprocessing waste
Disposal Method: R01 - Recycler
Tons: 0.74643

Year: 2003
Gepaid: CAD983620204
TSD EPA ID: CAD982434037
CA Waste Code: 541 - Photochemicals/photoprocessing waste
Disposal Method: -
Tons: 0.13344

Year: 2003
Gepaid: CAD983620204
TSD EPA ID: CAD981402522
CA Waste Code: 541 - Photochemicals/photoprocessing waste
Disposal Method: -
Tons: 0.10425

Year: 2003
Gepaid: CAD983620204
TSD EPA ID: CAD981402522
CA Waste Code: 541 - Photochemicals/photoprocessing waste
Disposal Method: R01 - Recycler
Tons: 0.5004

Year: 2002
Gepaid: CAD983620204
TSD EPA ID: CAL000204628
CA Waste Code: 541 - Photochemicals/photoprocessing waste
Disposal Method: R01 - Recycler
Tons: 1.64705

Year: 2001
Gepaid: CAD983620204
TSD EPA ID: CAL000197215
CA Waste Code: 541 - Photochemicals/photoprocessing waste
Disposal Method: R01 - Recycler
Tons: 0.9169

Year: 2001

FREMONT MEDICAL DIAGNOSTIC CTR (Continued) **1000597984**

Gepaid:	CAD983620204
TSD EPA ID:	CAL000204628
CA Waste Code:	541 - Photochemicals/photoprocessing waste
Disposal Method:	R01 - Recycler
Tons:	0.4585
Year:	2001
Gepaid:	CAD983620204
TSD EPA ID:	CAL000197215
CA Waste Code:	541 - Photochemicals/photoprocessing waste
Disposal Method:	-
Tons:	0.0625

Click this hyperlink while viewing on your computer to access
7 additional CA HAZNET: record(s) in the EDR Site Report.

Additional Information:

Year:	2004
Gen EPA ID:	CAD983620204
Shipment Date:	20040414
Creation Date:	10/1/2004 18:31:52
Receipt Date:	20040416
Manifest ID:	99295946
Trans EPA ID:	CAR000072561
Trans Name:	DELTA IMAGING SERVICE
Trans 2 EPA ID:	CAD982434037
Trans 2 Name:	BEC
TSDF EPA ID:	CAD982434037
Trans Name:	BRITTELL ENVIRONMENTAL CORP
TSDF Alt EPA ID:	Not reported
TSDF Alt Name:	Not reported
Waste Code Description:	541 - Photochemicals / photo processing waste
RCRA Code:	D011
Meth Code:	R01 - Recycler
Quantity Tons:	0.18765
Waste Quantity:	45
Quantity Unit:	G
Additional Code 1:	Not reported
Additional Code 2:	Not reported
Additional Code 3:	Not reported
Additional Code 4:	Not reported
Additional Code 5:	Not reported
Shipment Date:	20040325
Creation Date:	10/1/2004 18:31:52
Receipt Date:	20040402
Manifest ID:	99295945
Trans EPA ID:	CAR000072561
Trans Name:	DELTA IMAGING SERVICE
Trans 2 EPA ID:	CAD982434037
Trans 2 Name:	BEC
TSDF EPA ID:	CAD982434037
Trans Name:	BRITTELL ENVIRONMENTAL CORP
TSDF Alt EPA ID:	Not reported
TSDF Alt Name:	Not reported

FREMONT MEDICAL DIAGNOSTIC CTR (Continued) **1000597984**

Waste Code Description:	541 - Photochemicals / photo processing waste
RCRA Code:	D011
Meth Code:	R01 - Recycler
Quantity Tons:	0.11259
Waste Quantity:	27
Quantity Unit:	G
Additional Code 1:	Not reported
Additional Code 2:	Not reported
Additional Code 3:	Not reported
Additional Code 4:	Not reported
Additional Code 5:	Not reported
Shipment Date:	20040308
Creation Date:	8/23/2004 8:16:48
Receipt Date:	20040322
Manifest ID:	99295944
Trans EPA ID:	CAR000072561
Trans Name:	DELTA IMAGING SERVICE
Trans 2 EPA ID:	CAD982434037
Trans 2 Name:	BRITTELL ENVIRONMENTAL CORP
TSDF EPA ID:	CAD982434037
Trans Name:	BRITTELL ENVIRONMENTAL CORP
TSDF Alt EPA ID:	Not reported
TSDF Alt Name:	Not reported
Waste Code Description:	541 - Photochemicals / photo processing waste
RCRA Code:	D011
Meth Code:	R01 - Recycler
Quantity Tons:	0.06255
Waste Quantity:	15
Quantity Unit:	G
Additional Code 1:	Not reported
Additional Code 2:	Not reported
Additional Code 3:	Not reported
Additional Code 4:	Not reported
Additional Code 5:	Not reported
Shipment Date:	20040223
Creation Date:	8/23/2004 8:16:48
Receipt Date:	20040305
Manifest ID:	99295943
Trans EPA ID:	CAR000072561
Trans Name:	DELTA IMAGING SERVICE
Trans 2 EPA ID:	CAD982434037
Trans 2 Name:	BRITTELL ENVIRONMENTAL CORP
TSDF EPA ID:	CAD982434037
Trans Name:	BRITTELL ENVIRONMENTAL CORP
TSDF Alt EPA ID:	Not reported
TSDF Alt Name:	Not reported
Waste Code Description:	541 - Photochemicals / photo processing waste
RCRA Code:	D011
Meth Code:	R01 - Recycler
Quantity Tons:	0.06255
Waste Quantity:	15
Quantity Unit:	G
Additional Code 1:	Not reported
Additional Code 2:	Not reported
Additional Code 3:	Not reported

FREMONT MEDICAL DIAGNOSTIC CTR (Continued) **1000597984**

Additional Code 4:	Not reported
Additional Code 5:	Not reported
Shipment Date:	20040209
Creation Date:	8/20/2004 9:31:41
Receipt Date:	20040223
Manifest ID:	99295942
Trans EPA ID:	CAR000072561
Trans Name:	DELTA IMAGING SERVICE
Trans 2 EPA ID:	CAD982434037
Trans 2 Name:	BRITTELL ENVIRONMENTAL CORP
TSDF EPA ID:	CAD982434037
Trans Name:	BRITTELL ENVIRONMENTAL CORP
TSDF Alt EPA ID:	Not reported
TSDF Alt Name:	Not reported
Waste Code Description:	541 - Photochemicals / photo processing waste
RCRA Code:	D011
Meth Code:	R01 - Recycler
Quantity Tons:	0.07089
Waste Quantity:	17
Quantity Unit:	G
Additional Code 1:	Not reported
Additional Code 2:	Not reported
Additional Code 3:	Not reported
Additional Code 4:	Not reported
Additional Code 5:	Not reported
Shipment Date:	20040126
Creation Date:	8/20/2004 9:31:41
Receipt Date:	20040203
Manifest ID:	99295940
Trans EPA ID:	CAR000072561
Trans Name:	DELTA IMAGING SERVICE
Trans 2 EPA ID:	CAD982434037
Trans 2 Name:	BRITTELL ENVIRONMENTAL CORP
TSDF EPA ID:	CAD982434037
Trans Name:	BRITTELL ENVIRONMENTAL CORP
TSDF Alt EPA ID:	Not reported
TSDF Alt Name:	Not reported
Waste Code Description:	541 - Photochemicals / photo processing waste
RCRA Code:	D011
Meth Code:	R01 - Recycler
Quantity Tons:	0.06672
Waste Quantity:	16
Quantity Unit:	G
Additional Code 1:	Not reported
Additional Code 2:	Not reported
Additional Code 3:	Not reported
Additional Code 4:	Not reported
Additional Code 5:	Not reported
Shipment Date:	20040112
Creation Date:	8/19/2004 11:23:00
Receipt Date:	20040123
Manifest ID:	99295939
Trans EPA ID:	CAR000072561
Trans Name:	DELTA IMAGING SERVICE

FREMONT MEDICAL DIAGNOSTIC CTR (Continued) **1000597984**

Trans 2 EPA ID:	CAD982434037
Trans 2 Name:	BRITTELL ENVIRONMENTAL CORP
TSDF EPA ID:	CAD982434037
Trans Name:	BRITTELL ENVIRONMENTAL CORP
TSDF Alt EPA ID:	Not reported
TSDF Alt Name:	Not reported
Waste Code Description:	541 - Photochemicals / photo processing waste
RCRA Code:	D011
Meth Code:	R01 - Recycler
Quantity Tons:	0.06255
Waste Quantity:	15
Quantity Unit:	G
Additional Code 1:	Not reported
Additional Code 2:	Not reported
Additional Code 3:	Not reported
Additional Code 4:	Not reported
Additional Code 5:	Not reported

Additional Information:

Year:	2003
Gen EPA ID:	CAD983620204
Shipment Date:	Not reported
Creation Date:	Not reported
Receipt Date:	Not reported
Manifest ID:	21157037
Trans EPA ID:	CAR000072561
Trans Name:	Not reported
Trans 2 EPA ID:	CAD982429862
Trans 2 Name:	Not reported
TSDF EPA ID:	CAD981402522
Trans Name:	Not reported
TSDF Alt EPA ID:	Not reported
TSDF Alt Name:	Not reported
Waste Code Description:	341 - Organic liquids (nonsolvents) with halogens
RCRA Code:	D011
Meth Code:	- Not reported
Quantity Tons:	0.06255
Waste Quantity:	15
Quantity Unit:	G
Additional Code 1:	Not reported
Additional Code 2:	Not reported
Additional Code 3:	Not reported
Additional Code 4:	Not reported
Additional Code 5:	Not reported
Shipment Date:	20031229
Creation Date:	8/13/2004 7:53:20
Receipt Date:	20040109
Manifest ID:	99295938
Trans EPA ID:	CAR000072561
Trans Name:	DELTA IMAGING SERVICE
Trans 2 EPA ID:	CAD982434037
Trans 2 Name:	BEC
TSDF EPA ID:	CAD982434037
Trans Name:	BRITTELL ENVIRONMENTAL CORP
TSDF Alt EPA ID:	Not reported

FREMONT MEDICAL DIAGNOSTIC CTR (Continued) **1000597984**

TSDF Alt Name:	Not reported
Waste Code Description:	541 - Photochemicals / photo processing waste
RCRA Code:	D011
Meth Code:	R01 - Recycler
Quantity Tons:	0.07506
Waste Quantity:	18
Quantity Unit:	G
Additional Code 1:	Not reported
Additional Code 2:	Not reported
Additional Code 3:	Not reported
Additional Code 4:	Not reported
Additional Code 5:	Not reported
Shipment Date:	20031215
Creation Date:	7/30/2004 18:31:14
Receipt Date:	20031224
Manifest ID:	21157113
Trans EPA ID:	CAR000072561
Trans Name:	DELTA IMAGING SERVICE
Trans 2 EPA ID:	CAD982434037
Trans 2 Name:	BRITTELL ENVIRONMENTAL CORP
TSDF EPA ID:	CAD982434037
Trans Name:	BRITTELL ENVIRONMENTAL CORP
TSDF Alt EPA ID:	Not reported
TSDF Alt Name:	Not reported
Waste Code Description:	541 - Photochemicals / photo processing waste
RCRA Code:	D011
Meth Code:	R01 - Recycler
Quantity Tons:	0.06255
Waste Quantity:	15
Quantity Unit:	G
Additional Code 1:	Not reported
Additional Code 2:	Not reported
Additional Code 3:	Not reported
Additional Code 4:	Not reported
Additional Code 5:	Not reported
Shipment Date:	20031203
Creation Date:	8/9/2004 8:48:13
Receipt Date:	20031205
Manifest ID:	21157111
Trans EPA ID:	CAR000072561
Trans Name:	DELTA IMAGING SERVICE
Trans 2 EPA ID:	CAD982434037
Trans 2 Name:	BRITTELL ENVIRONMENTAL CORP
TSDF EPA ID:	CAD982434037
Trans Name:	BRITTELL ENVIRONMENTAL CORP
TSDF Alt EPA ID:	Not reported
TSDF Alt Name:	Not reported
Waste Code Description:	541 - Photochemicals / photo processing waste
RCRA Code:	D011
Meth Code:	R01 - Recycler
Quantity Tons:	0.06255
Waste Quantity:	15
Quantity Unit:	G
Additional Code 1:	Not reported
Additional Code 2:	Not reported

FREMONT MEDICAL DIAGNOSTIC CTR (Continued) **1000597984**

Additional Code 3:	Not reported
Additional Code 4:	Not reported
Additional Code 5:	Not reported

Shipment Date:	20031117
Creation Date:	8/5/2004 10:08:03
Receipt Date:	20031124
Manifest ID:	21157110
Trans EPA ID:	CAR000072561
Trans Name:	DELTA IMAGING SERVICE
Trans 2 EPA ID:	CAD982434037
Trans 2 Name:	BRITTELL ENVIRONMENTAL CORP
TSDF EPA ID:	CAD982434037
Trans Name:	BRITTELL ENVIRONMENTAL CORP
TSDF Alt EPA ID:	Not reported
TSDF Alt Name:	Not reported
Waste Code Description:	541 - Photochemicals / photo processing waste
RCRA Code:	D011
Meth Code:	R01 - Recycler
Quantity Tons:	0.06255
Waste Quantity:	15
Quantity Unit:	G
Additional Code 1:	Not reported
Additional Code 2:	Not reported
Additional Code 3:	Not reported
Additional Code 4:	Not reported
Additional Code 5:	Not reported

Shipment Date:	20031103
Creation Date:	8/5/2004 10:08:03
Receipt Date:	20031124
Manifest ID:	21157109
Trans EPA ID:	CAR000072561
Trans Name:	DELTA IMAGING SERVICE
Trans 2 EPA ID:	CAD982434037
Trans 2 Name:	BRITTELL ENVIRONMENTAL CORP
TSDF EPA ID:	CAD982434037
Trans Name:	BRITTELL ENVIRONMENTAL CORP
TSDF Alt EPA ID:	Not reported
TSDF Alt Name:	Not reported
Waste Code Description:	541 - Photochemicals / photo processing waste
RCRA Code:	D011
Meth Code:	R01 - Recycler
Quantity Tons:	0.05421
Waste Quantity:	13
Quantity Unit:	G
Additional Code 1:	Not reported
Additional Code 2:	Not reported
Additional Code 3:	Not reported
Additional Code 4:	Not reported
Additional Code 5:	Not reported

Shipment Date:	20031020
Creation Date:	8/3/2004 15:03:33
Receipt Date:	20031031
Manifest ID:	21157108
Trans EPA ID:	CAR000072561

FREMONT MEDICAL DIAGNOSTIC CTR (Continued) **1000597984**

Trans Name:	DELTA IMAGING SERVICE
Trans 2 EPA ID:	CAD982434037
Trans 2 Name:	BRITTELL ENVIRONMENTAL CORP
TSDF EPA ID:	CAD982434037
Trans Name:	BRITTELL ENVIRONMENTAL CORP
TSDF Alt EPA ID:	Not reported
TSDF Alt Name:	Not reported
Waste Code Description:	541 - Photochemicals / photo processing waste
RCRA Code:	D011
Meth Code:	R01 - Recycler
Quantity Tons:	0.06255
Waste Quantity:	15
Quantity Unit:	G
Additional Code 1:	Not reported
Additional Code 2:	Not reported
Additional Code 3:	Not reported
Additional Code 4:	Not reported
Additional Code 5:	Not reported

Shipment Date:	20031006
Creation Date:	8/3/2004 15:03:33
Receipt Date:	20031017
Manifest ID:	21157107
Trans EPA ID:	CAR000072561
Trans Name:	DELTA IMAGING SERVICE
Trans 2 EPA ID:	CAD982434037
Trans 2 Name:	BRITTELL ENVIRONMENTAL CORP
TSDF EPA ID:	CAD982434037
Trans Name:	BRITTELL ENVIRONMENTAL CORP
TSDF Alt EPA ID:	Not reported
TSDF Alt Name:	Not reported
Waste Code Description:	541 - Photochemicals / photo processing waste
RCRA Code:	D011
Meth Code:	R01 - Recycler
Quantity Tons:	0.0834
Waste Quantity:	20
Quantity Unit:	G
Additional Code 1:	Not reported
Additional Code 2:	Not reported
Additional Code 3:	Not reported
Additional Code 4:	Not reported
Additional Code 5:	Not reported

Shipment Date:	20030922
Creation Date:	7/13/2004 10:48:19
Receipt Date:	20031006
Manifest ID:	21157106
Trans EPA ID:	CAR000072561
Trans Name:	DELTA IMAGING SERVICE
Trans 2 EPA ID:	CAD982434037
Trans 2 Name:	BRITTELL ENVIRONMENTAL CORP
TSDF EPA ID:	CAD982434037
Trans Name:	BRITTELL ENVIRONMENTAL CORP
TSDF Alt EPA ID:	Not reported
TSDF Alt Name:	Not reported
Waste Code Description:	541 - Photochemicals / photo processing waste
RCRA Code:	D011

FREMONT MEDICAL DIAGNOSTIC CTR (Continued) **1000597984**

Meth Code:	R01 - Recycler
Quantity Tons:	0.0834
Waste Quantity:	20
Quantity Unit:	G
Additional Code 1:	Not reported
Additional Code 2:	Not reported
Additional Code 3:	Not reported
Additional Code 4:	Not reported
Additional Code 5:	Not reported

Shipment Date:	20030908
Creation Date:	8/2/2004 9:37:42
Receipt Date:	20030919
Manifest ID:	21157105
Trans EPA ID:	CAR000072561
Trans Name:	Not reported
Trans 2 EPA ID:	CAD982434037
Trans 2 Name:	Not reported
TSDF EPA ID:	CAD982434037
Trans Name:	Not reported
TSDF Alt EPA ID:	Not reported
TSDF Alt Name:	Not reported
Waste Code Description:	541 - Photochemicals / photo processing waste
RCRA Code:	D011
Meth Code:	R01 - Recycler
Quantity Tons:	0.06255
Waste Quantity:	15
Quantity Unit:	G
Additional Code 1:	Not reported
Additional Code 2:	Not reported
Additional Code 3:	Not reported
Additional Code 4:	Not reported
Additional Code 5:	Not reported

Additional Information:

Year:	2002
Gen EPA ID:	CAD983620204

Shipment Date:	20021219
Creation Date:	4/2/2003 18:31:15
Receipt Date:	20021223
Manifest ID:	21634281
Trans EPA ID:	CAL000204628
Trans Name:	Not reported
Trans 2 EPA ID:	Not reported
Trans 2 Name:	Not reported
TSDF EPA ID:	CAL000204628
Trans Name:	Not reported
TSDF Alt EPA ID:	Not reported
TSDF Alt Name:	Not reported
Waste Code Description:	541 - Photochemicals / photo processing waste
RCRA Code:	D011
Meth Code:	R01 - Recycler
Quantity Tons:	0.0417
Waste Quantity:	10
Quantity Unit:	G
Additional Code 1:	Not reported

FREMONT MEDICAL DIAGNOSTIC CTR (Continued) **1000597984**

Additional Code 2:	Not reported
Additional Code 3:	Not reported
Additional Code 4:	Not reported
Additional Code 5:	Not reported
Shipment Date:	20021212
Creation Date:	3/15/2003 18:31:28
Receipt Date:	20021217
Manifest ID:	21634282
Trans EPA ID:	CAL000204628
Trans Name:	Not reported
Trans 2 EPA ID:	Not reported
Trans 2 Name:	Not reported
TSDF EPA ID:	CAL000204628
Trans Name:	Not reported
TSDF Alt EPA ID:	Not reported
TSDF Alt Name:	Not reported
Waste Code Description:	541 - Photochemicals / photo processing waste
RCRA Code:	D011
Meth Code:	R01 - Recycler
Quantity Tons:	0.06255
Waste Quantity:	15
Quantity Unit:	G
Additional Code 1:	Not reported
Additional Code 2:	Not reported
Additional Code 3:	Not reported
Additional Code 4:	Not reported
Additional Code 5:	Not reported
Shipment Date:	20021127
Creation Date:	2/25/2003 18:31:38
Receipt Date:	20021130
Manifest ID:	21634098
Trans EPA ID:	CAL000204628
Trans Name:	Not reported
Trans 2 EPA ID:	Not reported
Trans 2 Name:	Not reported
TSDF EPA ID:	CAL000204628
Trans Name:	Not reported
TSDF Alt EPA ID:	Not reported
TSDF Alt Name:	Not reported
Waste Code Description:	541 - Photochemicals / photo processing waste
RCRA Code:	D011
Meth Code:	R01 - Recycler
Quantity Tons:	0.0834
Waste Quantity:	20
Quantity Unit:	G
Additional Code 1:	Not reported
Additional Code 2:	Not reported
Additional Code 3:	Not reported
Additional Code 4:	Not reported
Additional Code 5:	Not reported
Shipment Date:	20021114
Creation Date:	2/25/2003 18:31:38
Receipt Date:	20021130
Manifest ID:	21634097

FREMONT MEDICAL DIAGNOSTIC CTR (Continued) **1000597984**

Trans EPA ID:	CAL000204628
Trans Name:	Not reported
Trans 2 EPA ID:	Not reported
Trans 2 Name:	Not reported
TSDF EPA ID:	CAL000204628
Trans Name:	Not reported
TSDF Alt EPA ID:	Not reported
TSDF Alt Name:	Not reported
Waste Code Description:	541 - Photochemicals / photo processing waste
RCRA Code:	D011
Meth Code:	R01 - Recycler
Quantity Tons:	0.0834
Waste Quantity:	20
Quantity Unit:	G
Additional Code 1:	Not reported
Additional Code 2:	Not reported
Additional Code 3:	Not reported
Additional Code 4:	Not reported
Additional Code 5:	Not reported

Shipment Date:	20021031
Creation Date:	2/25/2003 18:31:38
Receipt Date:	20021107
Manifest ID:	21634096
Trans EPA ID:	CAL000204628
Trans Name:	Not reported
Trans 2 EPA ID:	Not reported
Trans 2 Name:	Not reported
TSDF EPA ID:	CAL000204628
Trans Name:	Not reported
TSDF Alt EPA ID:	Not reported
TSDF Alt Name:	Not reported
Waste Code Description:	541 - Photochemicals / photo processing waste
RCRA Code:	D011
Meth Code:	R01 - Recycler
Quantity Tons:	0.0417
Waste Quantity:	10
Quantity Unit:	G
Additional Code 1:	Not reported
Additional Code 2:	Not reported
Additional Code 3:	Not reported
Additional Code 4:	Not reported
Additional Code 5:	Not reported

Shipment Date:	20021024
Creation Date:	2/10/2003 18:31:16
Receipt Date:	20021025
Manifest ID:	21635207
Trans EPA ID:	CAL000204628
Trans Name:	Not reported
Trans 2 EPA ID:	Not reported
Trans 2 Name:	Not reported
TSDF EPA ID:	CAL000204628
Trans Name:	Not reported
TSDF Alt EPA ID:	Not reported
TSDF Alt Name:	Not reported
Waste Code Description:	541 - Photochemicals / photo processing waste

FREMONT MEDICAL DIAGNOSTIC CTR (Continued) **1000597984**

RCRA Code:	D011
Meth Code:	R01 - Recycler
Quantity Tons:	0.06255
Waste Quantity:	15
Quantity Unit:	G
Additional Code 1:	Not reported
Additional Code 2:	Not reported
Additional Code 3:	Not reported
Additional Code 4:	Not reported
Additional Code 5:	Not reported
Shipment Date:	20021017
Creation Date:	2/10/2003 18:31:16
Receipt Date:	20021025
Manifest ID:	21634099
Trans EPA ID:	CAL000204628
Trans Name:	Not reported
Trans 2 EPA ID:	Not reported
Trans 2 Name:	Not reported
TSDF EPA ID:	CAL000204628
Trans Name:	Not reported
TSDF Alt EPA ID:	Not reported
TSDF Alt Name:	Not reported
Waste Code Description:	541 - Photochemicals / photo processing waste
RCRA Code:	D011
Meth Code:	R01 - Recycler
Quantity Tons:	0.10425
Waste Quantity:	25
Quantity Unit:	G
Additional Code 1:	Not reported
Additional Code 2:	Not reported
Additional Code 3:	Not reported
Additional Code 4:	Not reported
Additional Code 5:	Not reported
Shipment Date:	20021003
Creation Date:	2/6/2003 18:31:16
Receipt Date:	20021008
Manifest ID:	21635465
Trans EPA ID:	CAL000204628
Trans Name:	Not reported
Trans 2 EPA ID:	Not reported
Trans 2 Name:	Not reported
TSDF EPA ID:	CAL000204628
Trans Name:	Not reported
TSDF Alt EPA ID:	Not reported
TSDF Alt Name:	Not reported
Waste Code Description:	541 - Photochemicals / photo processing waste
RCRA Code:	D011
Meth Code:	R01 - Recycler
Quantity Tons:	0.0834
Waste Quantity:	20
Quantity Unit:	G
Additional Code 1:	Not reported
Additional Code 2:	Not reported
Additional Code 3:	Not reported
Additional Code 4:	Not reported

FREMONT MEDICAL DIAGNOSTIC CTR (Continued) **1000597984**

Additional Code 5:	Not reported
Shipment Date:	20020919
Creation Date:	1/27/2003 18:32:25
Receipt Date:	20020920
Manifest ID:	21635138
Trans EPA ID:	CAL000204628
Trans Name:	Not reported
Trans 2 EPA ID:	Not reported
Trans 2 Name:	Not reported
TSDF EPA ID:	CAL000204628
Trans Name:	Not reported
TSDF Alt EPA ID:	Not reported
TSDF Alt Name:	Not reported
Waste Code Description:	541 - Photochemicals / photo processing waste
RCRA Code:	D011
Meth Code:	R01 - Recycler
Quantity Tons:	0.06255
Waste Quantity:	15
Quantity Unit:	G
Additional Code 1:	Not reported
Additional Code 2:	Not reported
Additional Code 3:	Not reported
Additional Code 4:	Not reported
Additional Code 5:	Not reported
Shipment Date:	20020912
Creation Date:	1/27/2003 18:32:25
Receipt Date:	20020920
Manifest ID:	21635253
Trans EPA ID:	CAL000204628
Trans Name:	Not reported
Trans 2 EPA ID:	Not reported
Trans 2 Name:	Not reported
TSDF EPA ID:	CAL000204628
Trans Name:	Not reported
TSDF Alt EPA ID:	Not reported
TSDF Alt Name:	Not reported
Waste Code Description:	541 - Photochemicals / photo processing waste
RCRA Code:	D011
Meth Code:	R01 - Recycler
Quantity Tons:	0.06255
Waste Quantity:	15
Quantity Unit:	G
Additional Code 1:	Not reported
Additional Code 2:	Not reported
Additional Code 3:	Not reported
Additional Code 4:	Not reported
Additional Code 5:	Not reported

Additional Information:

Year:	2001
Gen EPA ID:	CAD983620204
Shipment Date:	20011219
Creation Date:	2/13/2002 0:00:00
Receipt Date:	20011227

FREMONT MEDICAL DIAGNOSTIC CTR (Continued) **1000597984**

Manifest ID:	20751929
Trans EPA ID:	CAL000204628
Trans Name:	Not reported
Trans 2 EPA ID:	Not reported
Trans 2 Name:	Not reported
TSDF EPA ID:	CAL000204628
Trans Name:	Not reported
TSDF Alt EPA ID:	Not reported
TSDF Alt Name:	Not reported
Waste Code Description:	541 - Photochemicals / photo processing waste
RCRA Code:	D011
Meth Code:	R01 - Recycler
Quantity Tons:	0.0625
Waste Quantity:	15
Quantity Unit:	G
Additional Code 1:	Not reported
Additional Code 2:	Not reported
Additional Code 3:	Not reported
Additional Code 4:	Not reported
Additional Code 5:	Not reported

Shipment Date:	20011206
Creation Date:	2/19/2002 0:00:00
Receipt Date:	20011211
Manifest ID:	20751928
Trans EPA ID:	CAL000204628
Trans Name:	Not reported
Trans 2 EPA ID:	Not reported
Trans 2 Name:	Not reported
TSDF EPA ID:	CAL000204628
Trans Name:	Not reported
TSDF Alt EPA ID:	Not reported
TSDF Alt Name:	Not reported
Waste Code Description:	541 - Photochemicals / photo processing waste
RCRA Code:	D011
Meth Code:	R01 - Recycler
Quantity Tons:	0.0625
Waste Quantity:	15
Quantity Unit:	G
Additional Code 1:	Not reported
Additional Code 2:	Not reported
Additional Code 3:	Not reported
Additional Code 4:	Not reported
Additional Code 5:	Not reported

Shipment Date:	20011121
Creation Date:	1/16/2002 0:00:00
Receipt Date:	20011127
Manifest ID:	20751724
Trans EPA ID:	CAL000204628
Trans Name:	Not reported
Trans 2 EPA ID:	Not reported
Trans 2 Name:	Not reported
TSDF EPA ID:	CAL000204628
Trans Name:	Not reported
TSDF Alt EPA ID:	Not reported
TSDF Alt Name:	Not reported

FREMONT MEDICAL DIAGNOSTIC CTR (Continued) **1000597984**

Waste Code Description:	541 - Photochemicals / photo processing waste
RCRA Code:	D011
Meth Code:	R01 - Recycler
Quantity Tons:	0.0417
Waste Quantity:	10
Quantity Unit:	G
Additional Code 1:	Not reported
Additional Code 2:	Not reported
Additional Code 3:	Not reported
Additional Code 4:	Not reported
Additional Code 5:	Not reported
Shipment Date:	20011108
Creation Date:	1/16/2002 0:00:00
Receipt Date:	20011112
Manifest ID:	20751725
Trans EPA ID:	CAL000204628
Trans Name:	Not reported
Trans 2 EPA ID:	Not reported
Trans 2 Name:	Not reported
TSDF EPA ID:	CAL000204628
Trans Name:	Not reported
TSDF Alt EPA ID:	Not reported
TSDF Alt Name:	Not reported
Waste Code Description:	541 - Photochemicals / photo processing waste
RCRA Code:	D011
Meth Code:	R01 - Recycler
Quantity Tons:	0.0625
Waste Quantity:	15
Quantity Unit:	G
Additional Code 1:	Not reported
Additional Code 2:	Not reported
Additional Code 3:	Not reported
Additional Code 4:	Not reported
Additional Code 5:	Not reported
Shipment Date:	20011025
Creation Date:	1/16/2002 0:00:00
Receipt Date:	20011105
Manifest ID:	20755535
Trans EPA ID:	CAL000204628
Trans Name:	Not reported
Trans 2 EPA ID:	Not reported
Trans 2 Name:	Not reported
TSDF EPA ID:	CAL000204628
Trans Name:	Not reported
TSDF Alt EPA ID:	Not reported
TSDF Alt Name:	Not reported
Waste Code Description:	541 - Photochemicals / photo processing waste
RCRA Code:	D011
Meth Code:	R01 - Recycler
Quantity Tons:	0.0417
Waste Quantity:	10
Quantity Unit:	G
Additional Code 1:	Not reported
Additional Code 2:	Not reported
Additional Code 3:	Not reported

FREMONT MEDICAL DIAGNOSTIC CTR (Continued) **1000597984**

Additional Code 4:	Not reported
Additional Code 5:	Not reported
Shipment Date:	20011004
Creation Date:	12/17/2001 0:00:00
Receipt Date:	20011012
Manifest ID:	20755393
Trans EPA ID:	CAL000204628
Trans Name:	Not reported
Trans 2 EPA ID:	Not reported
Trans 2 Name:	Not reported
TSDF EPA ID:	CAL000204628
Trans Name:	Not reported
TSDF Alt EPA ID:	Not reported
TSDF Alt Name:	Not reported
Waste Code Description:	541 - Photochemicals / photo processing waste
RCRA Code:	D011
Meth Code:	R01 - Recycler
Quantity Tons:	0.0417
Waste Quantity:	10
Quantity Unit:	G
Additional Code 1:	Not reported
Additional Code 2:	Not reported
Additional Code 3:	Not reported
Additional Code 4:	Not reported
Additional Code 5:	Not reported
Shipment Date:	20010913
Creation Date:	12/17/2001 0:00:00
Receipt Date:	20010914
Manifest ID:	20755460
Trans EPA ID:	CAL000204628
Trans Name:	Not reported
Trans 2 EPA ID:	Not reported
Trans 2 Name:	Not reported
TSDF EPA ID:	CAL000204628
Trans Name:	Not reported
TSDF Alt EPA ID:	Not reported
TSDF Alt Name:	Not reported
Waste Code Description:	541 - Photochemicals / photo processing waste
RCRA Code:	D011
Meth Code:	R01 - Recycler
Quantity Tons:	0.0834
Waste Quantity:	20
Quantity Unit:	G
Additional Code 1:	Not reported
Additional Code 2:	Not reported
Additional Code 3:	Not reported
Additional Code 4:	Not reported
Additional Code 5:	Not reported
Shipment Date:	20010823
Creation Date:	10/3/2001 0:00:00
Receipt Date:	20010824
Manifest ID:	20755394
Trans EPA ID:	CAL000204628
Trans Name:	Not reported

FREMONT MEDICAL DIAGNOSTIC CTR (Continued) **1000597984**

Trans 2 EPA ID:	Not reported
Trans 2 Name:	Not reported
TSDF EPA ID:	CAL000204628
Trans Name:	Not reported
TSDF Alt EPA ID:	Not reported
TSDF Alt Name:	Not reported
Waste Code Description:	541 - Photochemicals / photo processing waste
RCRA Code:	D011
Meth Code:	R01 - Recycler
Quantity Tons:	0.0625
Waste Quantity:	15
Quantity Unit:	G
Additional Code 1:	Not reported
Additional Code 2:	Not reported
Additional Code 3:	Not reported
Additional Code 4:	Not reported
Additional Code 5:	Not reported
Shipment Date:	20010726
Creation Date:	10/3/2001 0:00:00
Receipt Date:	20010727
Manifest ID:	20755206
Trans EPA ID:	CAL000197215
Trans Name:	Not reported
Trans 2 EPA ID:	Not reported
Trans 2 Name:	Not reported
TSDF EPA ID:	CAL000197215
Trans Name:	Not reported
TSDF Alt EPA ID:	Not reported
TSDF Alt Name:	Not reported
Waste Code Description:	541 - Photochemicals / photo processing waste
RCRA Code:	D011
Meth Code:	R01 - Recycler
Quantity Tons:	0.0417
Waste Quantity:	10
Quantity Unit:	G
Additional Code 1:	Not reported
Additional Code 2:	Not reported
Additional Code 3:	Not reported
Additional Code 4:	Not reported
Additional Code 5:	Not reported
Shipment Date:	20010719
Creation Date:	10/3/2001 0:00:00
Receipt Date:	20010720
Manifest ID:	20755205
Trans EPA ID:	CAL000197215
Trans Name:	Not reported
Trans 2 EPA ID:	Not reported
Trans 2 Name:	Not reported
TSDF EPA ID:	CAL000197215
Trans Name:	Not reported
TSDF Alt EPA ID:	Not reported
TSDF Alt Name:	Not reported
Waste Code Description:	541 - Photochemicals / photo processing waste
RCRA Code:	D011
Meth Code:	R01 - Recycler

FREMONT MEDICAL DIAGNOSTIC CTR (Continued) **1000597984**

Quantity Tons:	0.0417
Waste Quantity:	10
Quantity Unit:	G
Additional Code 1:	Not reported
Additional Code 2:	Not reported
Additional Code 3:	Not reported
Additional Code 4:	Not reported
Additional Code 5:	Not reported

Additional Information:

Year:	2000
Gen EPA ID:	CAD983620204
Shipment Date:	20001221
Creation Date:	3/5/2001 0:00:00
Receipt Date:	20001222
Manifest ID:	20246959
Trans EPA ID:	CAL000197215
Trans Name:	Not reported
Trans 2 EPA ID:	Not reported
Trans 2 Name:	Not reported
TSDF EPA ID:	CAL000197215
Trans Name:	Not reported
TSDF Alt EPA ID:	Not reported
TSDF Alt Name:	Not reported
Waste Code Description:	541 - Photochemicals / photo processing waste
RCRA Code:	D011
Meth Code:	R01 - Recycler
Quantity Tons:	0.0417
Waste Quantity:	10
Quantity Unit:	G
Additional Code 1:	Not reported
Additional Code 2:	Not reported
Additional Code 3:	Not reported
Additional Code 4:	Not reported
Additional Code 5:	Not reported
Shipment Date:	20001213
Creation Date:	2/1/2001 0:00:00
Receipt Date:	20001218
Manifest ID:	20246957
Trans EPA ID:	CAL000197215
Trans Name:	Not reported
Trans 2 EPA ID:	Not reported
Trans 2 Name:	Not reported
TSDF EPA ID:	CAL000197215
Trans Name:	Not reported
TSDF Alt EPA ID:	Not reported
TSDF Alt Name:	Not reported
Waste Code Description:	541 - Photochemicals / photo processing waste
RCRA Code:	D011
Meth Code:	R01 - Recycler
Quantity Tons:	0.0625
Waste Quantity:	15
Quantity Unit:	G
Additional Code 1:	Not reported
Additional Code 2:	Not reported

FREMONT MEDICAL DIAGNOSTIC CTR (Continued) **1000597984**

Additional Code 3:	Not reported
Additional Code 4:	Not reported
Additional Code 5:	Not reported
Shipment Date:	20001129
Creation Date:	1/12/2001 0:00:00
Receipt Date:	20001130
Manifest ID:	20246837
Trans EPA ID:	CAL000197215
Trans Name:	Not reported
Trans 2 EPA ID:	Not reported
Trans 2 Name:	Not reported
TSDF EPA ID:	CAL000197215
Trans Name:	Not reported
TSDF Alt EPA ID:	Not reported
TSDF Alt Name:	Not reported
Waste Code Description:	541 - Photochemicals / photo processing waste
RCRA Code:	D011
Meth Code:	R01 - Recycler
Quantity Tons:	0.0417
Waste Quantity:	10
Quantity Unit:	G
Additional Code 1:	Not reported
Additional Code 2:	Not reported
Additional Code 3:	Not reported
Additional Code 4:	Not reported
Additional Code 5:	Not reported
Shipment Date:	20001115
Creation Date:	1/9/2001 0:00:00
Receipt Date:	20001116
Manifest ID:	20137825
Trans EPA ID:	CAL000197215
Trans Name:	Not reported
Trans 2 EPA ID:	Not reported
Trans 2 Name:	Not reported
TSDF EPA ID:	CAL000197215
Trans Name:	Not reported
TSDF Alt EPA ID:	Not reported
TSDF Alt Name:	Not reported
Waste Code Description:	541 - Photochemicals / photo processing waste
RCRA Code:	D011
Meth Code:	R01 - Recycler
Quantity Tons:	0.0625
Waste Quantity:	15
Quantity Unit:	G
Additional Code 1:	Not reported
Additional Code 2:	Not reported
Additional Code 3:	Not reported
Additional Code 4:	Not reported
Additional Code 5:	Not reported
Shipment Date:	20001101
Creation Date:	12/13/2000 0:00:00
Receipt Date:	20001101
Manifest ID:	20247879
Trans EPA ID:	CAL000197215

FREMONT MEDICAL DIAGNOSTIC CTR (Continued) **1000597984**

Trans Name:	Not reported
Trans 2 EPA ID:	Not reported
Trans 2 Name:	Not reported
TSDF EPA ID:	CAL000197215
Trans Name:	Not reported
TSDF Alt EPA ID:	Not reported
TSDF Alt Name:	Not reported
Waste Code Description:	541 - Photochemicals / photo processing waste
RCRA Code:	D011
Meth Code:	R01 - Recycler
Quantity Tons:	0.0625
Waste Quantity:	15
Quantity Unit:	G
Additional Code 1:	Not reported
Additional Code 2:	Not reported
Additional Code 3:	Not reported
Additional Code 4:	Not reported
Additional Code 5:	Not reported
Shipment Date:	20001018
Creation Date:	12/13/2000 0:00:00
Receipt Date:	20001018
Manifest ID:	20247880
Trans EPA ID:	CAL000197215
Trans Name:	Not reported
Trans 2 EPA ID:	Not reported
Trans 2 Name:	Not reported
TSDF EPA ID:	CAL000197215
Trans Name:	Not reported
TSDF Alt EPA ID:	Not reported
TSDF Alt Name:	Not reported
Waste Code Description:	541 - Photochemicals / photo processing waste
RCRA Code:	D011
Meth Code:	R01 - Recycler
Quantity Tons:	0.0417
Waste Quantity:	10
Quantity Unit:	G
Additional Code 1:	Not reported
Additional Code 2:	Not reported
Additional Code 3:	Not reported
Additional Code 4:	Not reported
Additional Code 5:	Not reported
Shipment Date:	20001004
Creation Date:	11/14/2000 0:00:00
Receipt Date:	20001004
Manifest ID:	20247878
Trans EPA ID:	CAL000197215
Trans Name:	Not reported
Trans 2 EPA ID:	Not reported
Trans 2 Name:	Not reported
TSDF EPA ID:	CAL000197215
Trans Name:	Not reported
TSDF Alt EPA ID:	Not reported
TSDF Alt Name:	Not reported
Waste Code Description:	541 - Photochemicals / photo processing waste
RCRA Code:	D011

FREMONT MEDICAL DIAGNOSTIC CTR (Continued) **1000597984**

Meth Code:	R01 - Recycler
Quantity Tons:	0
Waste Quantity:	0
Quantity Unit:	G
Additional Code 1:	Not reported
Additional Code 2:	Not reported
Additional Code 3:	Not reported
Additional Code 4:	Not reported
Additional Code 5:	Not reported
Shipment Date:	20000927
Creation Date:	11/14/2000 0:00:00
Receipt Date:	20000927
Manifest ID:	20247881
Trans EPA ID:	CAL000197215
Trans Name:	Not reported
Trans 2 EPA ID:	Not reported
Trans 2 Name:	Not reported
TSDF EPA ID:	CAL000197215
Trans Name:	Not reported
TSDF Alt EPA ID:	Not reported
TSDF Alt Name:	Not reported
Waste Code Description:	541 - Photochemicals / photo processing waste
RCRA Code:	D011
Meth Code:	R01 - Recycler
Quantity Tons:	0.0625
Waste Quantity:	15
Quantity Unit:	G
Additional Code 1:	Not reported
Additional Code 2:	Not reported
Additional Code 3:	Not reported
Additional Code 4:	Not reported
Additional Code 5:	Not reported
Shipment Date:	20000908
Creation Date:	10/23/2000 0:00:00
Receipt Date:	20000908
Manifest ID:	98718330
Trans EPA ID:	CAL000197215
Trans Name:	Not reported
Trans 2 EPA ID:	Not reported
Trans 2 Name:	Not reported
TSDF EPA ID:	CAL000197215
Trans Name:	Not reported
TSDF Alt EPA ID:	Not reported
TSDF Alt Name:	Not reported
Waste Code Description:	541 - Photochemicals / photo processing waste
RCRA Code:	D011
Meth Code:	R01 - Recycler
Quantity Tons:	0.0417
Waste Quantity:	10
Quantity Unit:	G
Additional Code 1:	Not reported
Additional Code 2:	Not reported
Additional Code 3:	Not reported
Additional Code 4:	Not reported
Additional Code 5:	Not reported

FREMONT MEDICAL DIAGNOSTIC CTR (Continued) **1000597984**

Shipment Date:	20000809
Creation Date:	9/25/2000 0:00:00
Receipt Date:	20000809
Manifest ID:	98718331
Trans EPA ID:	CAL000197215
Trans Name:	Not reported
Trans 2 EPA ID:	Not reported
Trans 2 Name:	Not reported
TSDF EPA ID:	CAL000197215
Trans Name:	Not reported
TSDF Alt EPA ID:	Not reported
TSDF Alt Name:	Not reported
Waste Code Description:	541 - Photochemicals / photo processing waste
RCRA Code:	D011
Meth Code:	R01 - Recycler
Quantity Tons:	0.0625
Waste Quantity:	15
Quantity Unit:	G
Additional Code 1:	Not reported
Additional Code 2:	Not reported
Additional Code 3:	Not reported
Additional Code 4:	Not reported
Additional Code 5:	Not reported

Additional Information:

Year:	1999
Gen EPA ID:	CAD983620204

Shipment Date:	19991228
Creation Date:	2/15/2000 0:00:00
Receipt Date:	19991228
Manifest ID:	99599140
Trans EPA ID:	CAL000197215
Trans Name:	Not reported
Trans 2 EPA ID:	Not reported
Trans 2 Name:	Not reported
TSDF EPA ID:	CAL000197215
Trans Name:	Not reported
TSDF Alt EPA ID:	Not reported
TSDF Alt Name:	Not reported
Waste Code Description:	541 - Photochemicals / photo processing waste
RCRA Code:	D011
Meth Code:	R01 - Recycler
Quantity Tons:	0.075
Waste Quantity:	18
Quantity Unit:	G
Additional Code 1:	Not reported
Additional Code 2:	Not reported
Additional Code 3:	Not reported
Additional Code 4:	Not reported
Additional Code 5:	Not reported

Shipment Date:	19991210
Creation Date:	2/1/2000 0:00:00
Receipt Date:	19991210
Manifest ID:	99599139
Trans EPA ID:	CAL000197215

FREMONT MEDICAL DIAGNOSTIC CTR (Continued) **1000597984**

Trans Name:	Not reported
Trans 2 EPA ID:	Not reported
Trans 2 Name:	Not reported
TSDF EPA ID:	CAL000197215
Trans Name:	Not reported
TSDF Alt EPA ID:	Not reported
TSDF Alt Name:	Not reported
Waste Code Description:	541 - Photochemicals / photo processing waste
RCRA Code:	D011
Meth Code:	R01 - Recycler
Quantity Tons:	0.0834
Waste Quantity:	20
Quantity Unit:	G
Additional Code 1:	Not reported
Additional Code 2:	Not reported
Additional Code 3:	Not reported
Additional Code 4:	Not reported
Additional Code 5:	Not reported

Shipment Date:	19991124
Creation Date:	1/19/2000 0:00:00
Receipt Date:	19991124
Manifest ID:	99599138
Trans EPA ID:	CAL000197215
Trans Name:	Not reported
Trans 2 EPA ID:	Not reported
Trans 2 Name:	Not reported
TSDF EPA ID:	CAL000197215
Trans Name:	Not reported
TSDF Alt EPA ID:	Not reported
TSDF Alt Name:	Not reported
Waste Code Description:	541 - Photochemicals / photo processing waste
RCRA Code:	D011
Meth Code:	R01 - Recycler
Quantity Tons:	0.0834
Waste Quantity:	20
Quantity Unit:	G
Additional Code 1:	Not reported
Additional Code 2:	Not reported
Additional Code 3:	Not reported
Additional Code 4:	Not reported
Additional Code 5:	Not reported

Additional Information:

Year:	1995
Gen EPA ID:	CAD983620204

Shipment Date:	19951115
Creation Date:	7/26/1996 0:00:00
Receipt Date:	19951116
Manifest ID:	95745612
Trans EPA ID:	CAD983521406
Trans Name:	Not reported
Trans 2 EPA ID:	CAD003963592
Trans 2 Name:	Not reported
TSDF EPA ID:	CAD003963592
Trans Name:	Not reported

FREMONT MEDICAL DIAGNOSTIC CTR (Continued) **1000597984**

TSDF Alt EPA ID:	Not reported
TSDF Alt Name:	Not reported
Waste Code Description:	541 - Photochemicals / photo processing waste
RCRA Code:	D011
Meth Code:	R01 - Recycler
Quantity Tons:	0.0625
Waste Quantity:	15
Quantity Unit:	G
Additional Code 1:	Not reported
Additional Code 2:	Not reported
Additional Code 3:	Not reported
Additional Code 4:	Not reported
Additional Code 5:	Not reported
Shipment Date:	19951107
Creation Date:	7/26/1996 0:00:00
Receipt Date:	19951109
Manifest ID:	95443991
Trans EPA ID:	CAD983521406
Trans Name:	Not reported
Trans 2 EPA ID:	CAD003963592
Trans 2 Name:	Not reported
TSDF EPA ID:	CAD003963592
Trans Name:	Not reported
TSDF Alt EPA ID:	Not reported
TSDF Alt Name:	Not reported
Waste Code Description:	171 - Metal sludge (see 121
RCRA Code:	D011
Meth Code:	R01 - Recycler
Quantity Tons:	0.0025
Waste Quantity:	5
Quantity Unit:	P
Additional Code 1:	Not reported
Additional Code 2:	Not reported
Additional Code 3:	Not reported
Additional Code 4:	Not reported
Additional Code 5:	Not reported
Shipment Date:	19951107
Creation Date:	7/26/1996 0:00:00
Receipt Date:	19951109
Manifest ID:	95443991
Trans EPA ID:	CAD983521406
Trans Name:	Not reported
Trans 2 EPA ID:	CAD003963592
Trans 2 Name:	Not reported
TSDF EPA ID:	CAD003963592
Trans Name:	Not reported
TSDF Alt EPA ID:	Not reported
TSDF Alt Name:	Not reported
Waste Code Description:	541 - Photochemicals / photo processing waste
RCRA Code:	D011
Meth Code:	R01 - Recycler
Quantity Tons:	0.1251
Waste Quantity:	30
Quantity Unit:	G
Additional Code 1:	Not reported

FREMONT MEDICAL DIAGNOSTIC CTR (Continued) **1000597984**

Additional Code 2:	Not reported
Additional Code 3:	Not reported
Additional Code 4:	Not reported
Additional Code 5:	Not reported

Shipment Date:	19951010
Creation Date:	7/26/1996 0:00:00
Receipt Date:	19951010
Manifest ID:	95443892
Trans EPA ID:	CAD983521406
Trans Name:	Not reported
Trans 2 EPA ID:	CAD003963592
Trans 2 Name:	Not reported
TSDF EPA ID:	CAD003963592
Trans Name:	Not reported
TSDF Alt EPA ID:	Not reported
TSDF Alt Name:	Not reported
Waste Code Description:	541 - Photochemicals / photo processing waste
RCRA Code:	D011
Meth Code:	R01 - Recycler
Quantity Tons:	0.1668
Waste Quantity:	40
Quantity Unit:	G
Additional Code 1:	Not reported
Additional Code 2:	Not reported
Additional Code 3:	Not reported
Additional Code 4:	Not reported
Additional Code 5:	Not reported

Shipment Date:	19950621
Creation Date:	4/2/1996 0:00:00
Receipt Date:	19950622
Manifest ID:	93314791
Trans EPA ID:	CAD983581406
Trans Name:	Not reported
Trans 2 EPA ID:	CAD003963592
Trans 2 Name:	Not reported
TSDF EPA ID:	CAD003963592
Trans Name:	Not reported
TSDF Alt EPA ID:	CAD003963592
TSDF Alt Name:	Not reported
Waste Code Description:	541 - Photochemicals / photo processing waste
RCRA Code:	D011
Meth Code:	R01 - Recycler
Quantity Tons:	0.0417
Waste Quantity:	10
Quantity Unit:	G
Additional Code 1:	Not reported
Additional Code 2:	Not reported
Additional Code 3:	Not reported
Additional Code 4:	Not reported
Additional Code 5:	Not reported

Shipment Date:	19950621
Creation Date:	4/2/1996 0:00:00
Receipt Date:	19950622
Manifest ID:	93314791

FREMONT MEDICAL DIAGNOSTIC CTR (Continued) **1000597984**

Trans EPA ID:	CAD983581406
Trans Name:	Not reported
Trans 2 EPA ID:	CAD003963592
Trans 2 Name:	Not reported
TSDF EPA ID:	CAD003963592
Trans Name:	Not reported
TSDF Alt EPA ID:	CAD003963592
TSDF Alt Name:	Not reported
Waste Code Description:	171 - Metal sludge (see 121
RCRA Code:	D011
Meth Code:	R01 - Recycler
Quantity Tons:	0.0458
Waste Quantity:	11
Quantity Unit:	G
Additional Code 1:	Not reported
Additional Code 2:	Not reported
Additional Code 3:	Not reported
Additional Code 4:	Not reported
Additional Code 5:	Not reported

Additional Information:

Year:	1993
Gen EPA ID:	CAD983620204
Shipment Date:	19930714
Creation Date:	9/11/1995 0:00:00
Receipt Date:	19930714
Manifest ID:	92775754
Trans EPA ID:	CAD983581406
Trans Name:	Not reported
Trans 2 EPA ID:	Not reported
Trans 2 Name:	Not reported
TSDF EPA ID:	CAD070148432
Trans Name:	Not reported
TSDF Alt EPA ID:	Not reported
TSDF Alt Name:	Not reported
Waste Code Description:	541 - Photochemicals / photo processing waste
RCRA Code:	D011
Meth Code:	T03 - Treatment, Incineration
Quantity Tons:	0.1042
Waste Quantity:	25
Quantity Unit:	G
Additional Code 1:	Not reported
Additional Code 2:	Not reported
Additional Code 3:	Not reported
Additional Code 4:	Not reported
Additional Code 5:	Not reported
Shipment Date:	19930714
Creation Date:	9/11/1995 0:00:00
Receipt Date:	19930714
Manifest ID:	92775754
Trans EPA ID:	CAD983581406
Trans Name:	Not reported
Trans 2 EPA ID:	Not reported
Trans 2 Name:	Not reported
TSDF EPA ID:	CAD070148432

FREMONT MEDICAL DIAGNOSTIC CTR (Continued) **1000597984**

Trans Name:	Not reported
TSDF Alt EPA ID:	Not reported
TSDF Alt Name:	Not reported
Waste Code Description:	171 - Metal sludge (see 121
RCRA Code:	D011
Meth Code:	T03 - Treatment, Incineration
Quantity Tons:	0.0055
Waste Quantity:	11
Quantity Unit:	P
Additional Code 1:	Not reported
Additional Code 2:	Not reported
Additional Code 3:	Not reported
Additional Code 4:	Not reported
Additional Code 5:	Not reported
Shipment Date:	19930311
Creation Date:	9/7/1995 0:00:00
Receipt Date:	19930311
Manifest ID:	90764263
Trans EPA ID:	CAD983581406
Trans Name:	Not reported
Trans 2 EPA ID:	Not reported
Trans 2 Name:	Not reported
TSDF EPA ID:	CAD070148482
Trans Name:	Not reported
TSDF Alt EPA ID:	CAD070148432
TSDF Alt Name:	Not reported
Waste Code Description:	541 - Photochemicals / photo processing waste
RCRA Code:	D011
Meth Code:	T03 - Treatment, Incineration
Quantity Tons:	0.0625
Waste Quantity:	15
Quantity Unit:	G
Additional Code 1:	Not reported
Additional Code 2:	Not reported
Additional Code 3:	Not reported
Additional Code 4:	Not reported
Additional Code 5:	Not reported
Shipment Date:	19930311
Creation Date:	9/7/1995 0:00:00
Receipt Date:	19930311
Manifest ID:	90764263
Trans EPA ID:	CAD983581406
Trans Name:	Not reported
Trans 2 EPA ID:	Not reported
Trans 2 Name:	Not reported
TSDF EPA ID:	CAD070148482
Trans Name:	Not reported
TSDF Alt EPA ID:	CAD070148432
TSDF Alt Name:	Not reported
Waste Code Description:	171 - Metal sludge (see 121
RCRA Code:	D011
Meth Code:	T03 - Treatment, Incineration
Quantity Tons:	0.01
Waste Quantity:	20
Quantity Unit:	P

FREMONT MEDICAL DIAGNOSTIC CTR (Continued) **1000597984**

Additional Code 1:	Not reported
Additional Code 2:	Not reported
Additional Code 3:	Not reported
Additional Code 4:	Not reported
Additional Code 5:	Not reported

M79 WSW 1/8-1/4 0.220 mi. 1163 ft. **PACKARD CHILDREN'S HEALTH ALLIANCE** **RCRA NonGen / NLR** **1031483194**
2299 MOWRY AVE STE 2A **CAL000489814**
FREMONT, CA 94538

Site 3 of 7 in cluster M

Relative: Higher

Actual: 58 ft.

RCRA Listings:

Date Form Received by Agency:	20241107
Handler Name:	Packard Children'S Health Alliance
Handler Address:	2299 Mowry Ave Ste 2a
Handler City,State,Zip:	FREMONT, CA 94538
EPA ID:	CAL000489814
Contact Name:	ROBIN SNYDER-MAGGI
Contact Address:	2299 MOWRY AVE STE 2A
Contact City,State,Zip:	FREMONT, CA 94538
Contact Telephone:	510-788-2020
Contact Fax:	510-494-9975
Contact Email:	PCHAOPERATIONS@STANFORDCHILDRENS.ORG
Contact Title:	Not reported
EPA Region:	09
Land Type:	Other
Federal Waste Generator Description:	Not a generator, verified
Non-Notifier:	Not reported
Biennial Report Cycle:	Not reported
Accessibility:	Not reported
Active Site Indicator:	Not reported
State District Owner:	Not reported
State District:	Not reported
Mailing Address:	2299 MOWRY AVE STE 2A
Mailing City,State,Zip:	FREMONT, CA 94538
Owner Name:	Packard Children'S Health Alliance
Owner Type:	Other
Operator Name:	Packard Childrens Health Alliance
Operator Type:	Other
Short-Term Generator Activity:	No
Importer Activity:	No
Mixed Waste Generator:	No
Transporter Activity:	No
Transfer Facility Activity:	No
Recycler Activity with Storage:	No
Small Quantity On-Site Burner Exemption:	No
Smelting Melting and Refining Furnace Exemption:	No
Underground Injection Control:	No
Off-Site Waste Receipt:	No
Universal Waste Indicator:	No
Universal Waste Destination Facility:	No
Federal Universal Waste:	No
Active Site State-Reg Handler:	---
Federal Facility Indicator:	Not reported
Hazardous Secondary Material Indicator:	N
Sub-Part K Indicator:	Not reported
2018 GPRA Permit Baseline:	Not on the Baseline

PACKARD CHILDREN'S HEALTH ALLIANCE (Continued) **1031483194**

2018 GPRA Renewals Baseline:	Not on the Baseline
202 GPRA Corrective Action Baseline:	No
Subject to Corrective Action Universe:	No
Non-TSDFs Where RCRA CA has Been Imposed Universe:	No
Corrective Action Priority Ranking:	No NCAPS ranking
Environmental Control Indicator:	No
Institutional Control Indicator:	No
Human Exposure Controls Indicator:	N/A
Groundwater Controls Indicator:	N/A
Significant Non-Complier Universe:	No
Unaddressed Significant Non-Complier Universe:	No
Addressed Significant Non-Complier Universe:	No
Significant Non-Complier With a Compliance Schedule Universe:	No
Financial Assurance Required:	Not reported
Handler Date of Last Change:	20241113
Recognized Trader-Importer:	No
Recognized Trader-Exporter:	No
Importer of Spent Lead Acid Batteries:	No
Exporter of Spent Lead Acid Batteries:	No
Recycler Activity Without Storage:	No
Manifest Broker:	No
Sub-Part P Indicator:	No

Handler - Owner Operator:

Owner/Operator Indicator:	Owner
Owner/Operator Name:	PACKARD CHILDREN'S HEALTH ALLIANCE
Legal Status:	Other
Date Became Current:	20241031
Date Ended Current:	Not reported
Owner/Operator Address:	700 WELCH RD STE 200
Owner/Operator City,State,Zip:	PALO ALTO, CA 94304
Owner/Operator Telephone:	925-755-8500
Owner/Operator Telephone Ext:	Not reported
Owner/Operator Fax:	925-755-8200
Owner/Operator Email:	Not reported

Owner/Operator Indicator:	Operator
Owner/Operator Name:	PACKARD CHILDRENS HEALTH ALLIANCE
Legal Status:	Other
Date Became Current:	20241031
Date Ended Current:	Not reported
Owner/Operator Address:	700 WELCH RD STE 200
Owner/Operator City,State,Zip:	PALO ALTO, CA 94304
Owner/Operator Telephone:	925-755-8500
Owner/Operator Telephone Ext:	Not reported
Owner/Operator Fax:	925-755-8200
Owner/Operator Email:	Not reported

Historic Generators:

Receive Date:	20241107
Handler Name:	PACKARD CHILDREN'S HEALTH ALLIANCE
Federal Waste Generator Description:	Not a generator, verified
State District Owner:	Not reported
Large Quantity Handler of Universal Waste:	No
Recognized Trader Importer:	No

PACKARD CHILDREN'S HEALTH ALLIANCE (Continued) **1031483194**

Recognized Trader Exporter:	No
Spent Lead Acid Battery Importer:	No
Spent Lead Acid Battery Exporter:	No
Current Record:	Yes
Non Storage Recycler Activity:	No
Electronic Manifest Broker:	No

List of NAICS Codes and Descriptions:

NAICS Code:	621493
NAICS Description:	Freestanding Ambulatory Surgical And Emergency Centers

Facility Has Received Notices of Violations:

Violations:	No Violations Found

Evaluation Action Summary:

Evaluations:	No Evaluations Found

M80 **BAY AREA COMMUNITY HEALTH MOWRY I CLINIC** **RCRA NonGen / NLR** **1026825976**
WSW **2299 MOWRY AVE** **CAL000425823**
1/8-1/4 **FREMONT, CA 94538**
0.220 mi.
1163 ft. **Site 4 of 7 in cluster M**

Relative:
Higher

Actual:
58 ft.

RCRA Listings:

Date Form Received by Agency:	20230317
Handler Name:	Bay Area Community Health Mowry I Clinic
Handler Address:	Mowry Ave
Handler City,State,Zip:	FREMONT, CA 94538
EPA ID:	CAL000425823
Contact Name:	HANG PHUNG
Contact Address:	FREMONT BLVD
Contact City,State,Zip:	FREMONT, CA 94538
Contact Telephone:	510-290-9470
Contact Fax:	Not reported
Contact Email:	COMPLIANCE@BACH.HEALTH
Contact Title:	Not reported
EPA Region:	09
Land Type:	Other
Federal Waste Generator Description:	Not a generator, verified
Non-Notifier:	Not reported
Biennial Report Cycle:	Not reported
Accessibility:	Not reported
Active Site Indicator:	Not reported
State District Owner:	Not reported
State District:	Not reported
Mailing Address:	FREMONT BLVD
Mailing City,State,Zip:	FREMONT, CA 94538
Owner Name:	Bay Area Community Health
Owner Type:	Private
Operator Name:	Bay Area Community Health
Operator Type:	Private
Short-Term Generator Activity:	No
Importer Activity:	No
Mixed Waste Generator:	No
Transporter Activity:	No

BAY AREA COMMUNITY HEALTH MOWRY I CLINIC (Continued) **1026825976**

Transfer Facility Activity:	No
Recycler Activity with Storage:	No
Small Quantity On-Site Burner Exemption:	No
Smelting Melting and Refining Furnace Exemption:	No
Underground Injection Control:	No
Off-Site Waste Receipt:	No
Universal Waste Indicator:	No
Universal Waste Destination Facility:	No
Federal Universal Waste:	No
Active Site State-Reg Handler:	---
Federal Facility Indicator:	Not reported
Hazardous Secondary Material Indicator:	N
Sub-Part K Indicator:	Not reported
2018 GPRA Permit Baseline:	Not on the Baseline
2018 GPRA Renewals Baseline:	Not on the Baseline
202 GPRA Corrective Action Baseline:	No
Subject to Corrective Action Universe:	No
Non-TSDFs Where RCRA CA has Been Imposed Universe:	No
Corrective Action Priority Ranking:	No NCAPS ranking
Environmental Control Indicator:	No
Institutional Control Indicator:	No
Human Exposure Controls Indicator:	N/A
Groundwater Controls Indicator:	N/A
Significant Non-Complier Universe:	No
Unaddressed Significant Non-Complier Universe:	No
Addressed Significant Non-Complier Universe:	No
Significant Non-Complier With a Compliance Schedule Universe:	No
Financial Assurance Required:	Not reported
Handler Date of Last Change:	20230413
Recognized Trader-Importer:	No
Recognized Trader-Exporter:	No
Importer of Spent Lead Acid Batteries:	No
Exporter of Spent Lead Acid Batteries:	No
Recycler Activity Without Storage:	No
Manifest Broker:	No
Sub-Part P Indicator:	No

Handler - Owner Operator:

Owner/Operator Indicator:	Owner
Owner/Operator Name: BAY AREA COMMUNITY HEALTH	
Legal Status:	Private
Date Became Current:	Not reported
Date Ended Current:	Not reported
Owner/Operator Address:	40910 FREMONT BLVD
Owner/Operator City,State,Zip:	FREMONT, CA 94538
Owner/Operator Telephone:	510-290-9470
Owner/Operator Telephone Ext:	Not reported
Owner/Operator Fax:	510-657-8954
Owner/Operator Email:	Not reported

Owner/Operator Indicator:	Operator
Owner/Operator Name: BAY AREA COMMUNITY HEALTH	
Legal Status:	Private
Date Became Current:	Not reported
Date Ended Current:	Not reported
Owner/Operator Address:	40910 FREMONT BLVD

BAY AREA COMMUNITY HEALTH MOWRY I CLINIC (Continued) **1026825976**

Owner/Operator City,State,Zip: FREMONT, CA 94538
Owner/Operator Telephone: 510-252-5882
Owner/Operator Telephone Ext: Not reported
Owner/Operator Fax: 510-657-8954
Owner/Operator Email: Not reported

Owner/Operator Indicator: Operator
Owner/Operator Name: BAY AREA COMMUNITY HEALTH
Legal Status: Private
Date Became Current: Not reported
Date Ended Current: Not reported
Owner/Operator Address: 40910 FREMONT BLVD
Owner/Operator City,State,Zip: FREMONT, CA 94538
Owner/Operator Telephone: 510-290-9470
Owner/Operator Telephone Ext: Not reported
Owner/Operator Fax: 510-657-8954
Owner/Operator Email: Not reported

Historic Generators:
Receive Date: 20210519
Handler Name: BAY AREA COMMUNITY HEALTH MOWRY I CLINIC
Federal Waste Generator Description: Not a generator, verified
State District Owner: Not reported
Large Quantity Handler of Universal Waste: No
Recognized Trader Importer: No
Recognized Trader Exporter: No
Spent Lead Acid Battery Importer: No
Spent Lead Acid Battery Exporter: No
Current Record: No
Non Storage Recycler Activity: No
Electronic Manifest Broker: No

Receive Date: 20230317
Handler Name: BAY AREA COMMUNITY HEALTH MOWRY I CLINIC
Federal Waste Generator Description: Not a generator, verified
State District Owner: Not reported
Large Quantity Handler of Universal Waste: No
Recognized Trader Importer: No
Recognized Trader Exporter: No
Spent Lead Acid Battery Importer: No
Spent Lead Acid Battery Exporter: No
Current Record: Yes
Non Storage Recycler Activity: No
Electronic Manifest Broker: No

List of NAICS Codes and Descriptions:
NAICS Code: 621493
NAICS Description: Freestanding Ambulatory Surgical And Emergency Centers

Facility Has Received Notices of Violations:
Violations: No Violations Found

Evaluation Action Summary:
Evaluations: No Evaluations Found

M81 WSW 1/8-1/4 0.220 mi. 1163 ft. | **BAY AREA COMMUNITY HEALTH - MOWRY I**
2299 MOWRY AVE STE 3B
FREMONT, CA 94538

Site 5 of 7 in cluster M

RCRA NonGen / NLR | **1031064253**
CAL000484414

Relative: Higher

Actual: 58 ft.

RCRA Listings:

Date Form Received by Agency:	20240322
Handler Name:	Bay Area Community Health - Mowry I
Handler Address:	2299 Mowry Ave Ste 3b
Handler City,State,Zip:	FREMONT, CA 94538
EPA ID:	CAL000484414
Contact Name:	OMAR RAJA
Contact Address:	40910 FREMONT BLVD
Contact City,State,Zip:	FREMONT, CA 94538
Contact Telephone:	510-290-9470
Contact Fax:	Not reported
Contact Email:	COMPLIANCE@BACH.HEALTH
Contact Title:	Not reported
EPA Region:	09
Land Type:	Not reported
Federal Waste Generator Description:	Not a generator, verified
Non-Notifier:	Not reported
Biennial Report Cycle:	Not reported
Accessibility:	Not reported
Active Site Indicator:	Not reported
State District Owner:	Not reported
State District:	Not reported
Mailing Address:	40910 FREMONT BLVD
Mailing City,State,Zip:	FREMONT, CA 94538
Owner Name:	Bay Area Community Health
Owner Type:	Other
Operator Name:	Omar Raja
Operator Type:	Other
Short-Term Generator Activity:	No
Importer Activity:	No
Mixed Waste Generator:	No
Transporter Activity:	No
Transfer Facility Activity:	No
Recycler Activity with Storage:	No
Small Quantity On-Site Burner Exemption:	No
Smelting Melting and Refining Furnace Exemption:	No
Underground Injection Control:	No
Off-Site Waste Receipt:	No
Universal Waste Indicator:	No
Universal Waste Destination Facility:	No
Federal Universal Waste:	No
Active Site State-Reg Handler:	---
Federal Facility Indicator:	Not reported
Hazardous Secondary Material Indicator:	N
Sub-Part K Indicator:	Not reported
2018 GPRA Permit Baseline:	Not on the Baseline
2018 GPRA Renewals Baseline:	Not on the Baseline
202 GPRA Corrective Action Baseline:	No
Subject to Corrective Action Universe:	No
Non-TSDFs Where RCRA CA has Been Imposed Universe:	No
Corrective Action Priority Ranking:	No NCAPS ranking
Environmental Control Indicator:	No
Institutional Control Indicator:	No

BAY AREA COMMUNITY HEALTH - MOWRY I (Continued) **1031064253**

Human Exposure Controls Indicator:	N/A
Groundwater Controls Indicator:	N/A
Significant Non-Complier Universe:	No
Unaddressed Significant Non-Complier Universe:	No
Addressed Significant Non-Complier Universe:	No
Significant Non-Complier With a Compliance Schedule Universe:	No
Financial Assurance Required:	Not reported
Handler Date of Last Change:	20240323
Recognized Trader-Importer:	No
Recognized Trader-Exporter:	No
Importer of Spent Lead Acid Batteries:	No
Exporter of Spent Lead Acid Batteries:	No
Recycler Activity Without Storage:	No
Manifest Broker:	No
Sub-Part P Indicator:	No

Handler - Owner Operator:

Owner/Operator Indicator:	Owner
Owner/Operator Name:	BAY AREA COMMUNITY HEALTH
Legal Status:	Other
Date Became Current:	Not reported
Date Ended Current:	Not reported
Owner/Operator Address:	40910 FREMONT BLVD
Owner/Operator City,State,Zip:	FREMONT, CA 94538
Owner/Operator Telephone:	510-290-9470
Owner/Operator Telephone Ext:	Not reported
Owner/Operator Fax:	Not reported
Owner/Operator Email:	Not reported

Owner/Operator Indicator:	Operator
Owner/Operator Name:	OMAR RAJA
Legal Status:	Other
Date Became Current:	Not reported
Date Ended Current:	Not reported
Owner/Operator Address:	40910 FREMONT BLVD
Owner/Operator City,State,Zip:	FREMONT, CA 94538
Owner/Operator Telephone:	510-290-9470
Owner/Operator Telephone Ext:	Not reported
Owner/Operator Fax:	Not reported
Owner/Operator Email:	Not reported

Historic Generators:

Receive Date:	20240322
Handler Name:	BAY AREA COMMUNITY HEALTH - MOWRY I
Federal Waste Generator Description:	Not a generator, verified
State District Owner:	Not reported
Large Quantity Handler of Universal Waste:	No
Recognized Trader Importer:	No
Recognized Trader Exporter:	No
Spent Lead Acid Battery Importer:	No
Spent Lead Acid Battery Exporter:	No
Current Record:	Yes
Non Storage Recycler Activity:	No
Electronic Manifest Broker:	No

BAY AREA COMMUNITY HEALTH - MOWRY I (Continued) **1031064253**

List of NAICS Codes and Descriptions:
NAICS Code: 621493
NAICS Description: Freestanding Ambulatory Surgical And Emergency Centers

Facility Has Received Notices of Violations:
Violations: No Violations Found

Evaluation Action Summary:
Evaluations: No Evaluations Found

M82 WSW 1/8-1/4 0.220 mi. 1163 ft. **BERGAM INC** **RCRA NonGen / NLR** **1031480189**
2299 MOWRY AVE. **CAC003324354**
FREMONT, CA 94538

Site 6 of 7 in cluster M

Relative: Higher
Actual: 58 ft.

RCRA Listings:

Date Form Received by Agency:	20250203
Handler Name:	Bergam Inc
Handler Address:	2299 Mowry Ave.
Handler City,State,Zip:	FREMONT, CA 94538
EPA ID:	CAC003324354
Contact Name:	JOE PEIXOTO
Contact Address:	2299 MOWRY AVE.
Contact City,State,Zip:	FREMONT, CA 94538
Contact Telephone:	510-714-5231
Contact Fax:	Not reported
Contact Email:	ERRECA.EMIL@SAFETY-KLEEN.COM
Contact Title:	Not reported
EPA Region:	09
Land Type:	Not reported
Federal Waste Generator Description:	Not a generator, verified
Non-Notifier:	Not reported
Biennial Report Cycle:	Not reported
Accessibility:	Not reported
Active Site Indicator:	Not reported
State District Owner:	Not reported
State District:	Not reported
Mailing Address:	2299 MOWRY AVE.
Mailing City,State,Zip:	FREMONT, CA 94538
Owner Name:	Bergam Inc.
Owner Type:	Other
Operator Name:	Joe Peixoto
Operator Type:	Other
Short-Term Generator Activity:	No
Importer Activity:	No
Mixed Waste Generator:	No
Transporter Activity:	No
Transfer Facility Activity:	No
Recycler Activity with Storage:	No
Small Quantity On-Site Burner Exemption:	No
Smelting Melting and Refining Furnace Exemption:	No
Underground Injection Control:	No
Off-Site Waste Receipt:	No
Universal Waste Indicator:	No

BERGAM INC (Continued) **1031480189**

Universal Waste Destination Facility:	No
Federal Universal Waste:	No
Active Site State-Reg Handler:	---
Federal Facility Indicator:	Not reported
Hazardous Secondary Material Indicator:	N
Sub-Part K Indicator:	Not reported
2018 GPRA Permit Baseline:	Not on the Baseline
2018 GPRA Renewals Baseline:	Not on the Baseline
202 GPRA Corrective Action Baseline:	No
Subject to Corrective Action Universe:	No
Non-TSDFs Where RCRA CA has Been Imposed Universe:	No
Corrective Action Priority Ranking:	No NCAPS ranking
Environmental Control Indicator:	No
Institutional Control Indicator:	No
Human Exposure Controls Indicator:	N/A
Groundwater Controls Indicator:	N/A
Significant Non-Complier Universe:	No
Unaddressed Significant Non-Complier Universe:	No
Addressed Significant Non-Complier Universe:	No
Significant Non-Complier With a Compliance Schedule Universe:	No
Financial Assurance Required:	Not reported
Handler Date of Last Change:	20250204
Recognized Trader-Importer:	No
Recognized Trader-Exporter:	No
Importer of Spent Lead Acid Batteries:	No
Exporter of Spent Lead Acid Batteries:	No
Recycler Activity Without Storage:	No
Manifest Broker:	No
Sub-Part P Indicator:	No

Handler - Owner Operator:

Owner/Operator Indicator:	Operator
Owner/Operator Name: JOE PEIXOTO	
Legal Status:	Other
Date Became Current:	Not reported
Date Ended Current:	Not reported
Owner/Operator Address:	2299 MOWRY AVE.
Owner/Operator City,State,Zip:	FREMONT, CA 94538
Owner/Operator Telephone:	510-714-5231
Owner/Operator Telephone Ext:	Not reported
Owner/Operator Fax:	Not reported
Owner/Operator Email:	Not reported

Owner/Operator Indicator:	Owner
Owner/Operator Name: BERGAM INC.	
Legal Status:	Other
Date Became Current:	Not reported
Date Ended Current:	Not reported
Owner/Operator Address:	2299 MOWRY AVE.
Owner/Operator City,State,Zip:	FREMONT, CA 94538
Owner/Operator Telephone:	510-714-5231
Owner/Operator Telephone Ext:	Not reported
Owner/Operator Fax:	Not reported
Owner/Operator Email:	Not reported

BERGAM INC (Continued) **1031480189**

Historic Generators:

Receive Date:	20250203
Handler Name: BERGAM INC	
Federal Waste Generator Description:	Not a generator, verified
State District Owner:	Not reported
Large Quantity Handler of Universal Waste:	No
Recognized Trader Importer:	No
Recognized Trader Exporter:	No
Spent Lead Acid Battery Importer:	No
Spent Lead Acid Battery Exporter:	No
Current Record:	Yes
Non Storage Recycler Activity:	No
Electronic Manifest Broker:	No

List of NAICS Codes and Descriptions:

NAICS Code:	236220
NAICS Description:	Commercial And Institutional Building Construction

Facility Has Received Notices of Violations:

Violations:	No Violations Found

Evaluation Action Summary:

Evaluations:	No Evaluations Found

M83 **WASHINGTON OUTPATIENT SURGERY CENTER** **RCRA NonGen / NLR** **1031781134**
WSW **2299 MOWRY AVE** **CAL000492199**
1/8-1/4 **FREMONT, CA 94538**
0.220 mi.
1163 ft. **Site 7 of 7 in cluster M**

Relative:
Higher

Actual:
58 ft.

RCRA Listings:

Date Form Received by Agency:	20250311
Handler Name:	Washington Outpatient Surgery Center
Handler Address:	2299 Mowry Ave
Handler City,State,Zip:	FREMONT, CA 94538
EPA ID:	CAL000492199
Contact Name:	JANELLE PROFFETT
Contact Address:	2299 MOWRY AVE
Contact City,State,Zip:	FREMONT, CA 94538
Contact Telephone:	510-791-5374
Contact Fax:	510-790-8916
Contact Email:	JPROFFETT@WASHOSC.COM
Contact Title:	Not reported
EPA Region:	09
Land Type:	Not reported
Federal Waste Generator Description:	Not a generator, verified
Non-Notifier:	Not reported
Biennial Report Cycle:	Not reported
Accessibility:	Not reported
Active Site Indicator:	Not reported
State District Owner:	Not reported
State District:	Not reported
Mailing Address:	2299 MOWRY AVE
Mailing City,State,Zip:	FREMONT, CA 94538
Owner Name:	Washington Outpatient Surgery Center

WASHINGTON OUTPATIENT SURGERY CENTER (Continued) **1031781134**

Owner Type:		Other
Operator Name:	Janelle Proffett	
Operator Type:		Other
Short-Term Generator Activity:		No
Importer Activity:		No
Mixed Waste Generator:		No
Transporter Activity:		No
Transfer Facility Activity:		No
Recycler Activity with Storage:		No
Small Quantity On-Site Burner Exemption:		No
Smelting Melting and Refining Furnace Exemption:		No
Underground Injection Control:		No
Off-Site Waste Receipt:		No
Universal Waste Indicator:		No
Universal Waste Destination Facility:		No
Federal Universal Waste:		No
Active Site State-Reg Handler:		---
Federal Facility Indicator:		Not reported
Hazardous Secondary Material Indicator:		N
Sub-Part K Indicator:		Not reported
2018 GPRA Permit Baseline:		Not on the Baseline
2018 GPRA Renewals Baseline:		Not on the Baseline
202 GPRA Corrective Action Baseline:		No
Subject to Corrective Action Universe:		No
Non-TSDFs Where RCRA CA has Been Imposed Universe:		No
Corrective Action Priority Ranking:		No NCAPS ranking
Environmental Control Indicator:		No
Institutional Control Indicator:		No
Human Exposure Controls Indicator:		N/A
Groundwater Controls Indicator:		N/A
Significant Non-Complier Universe:		No
Unaddressed Significant Non-Complier Universe:		No
Addressed Significant Non-Complier Universe:		No
Significant Non-Complier With a Compliance Schedule Universe:		No
Financial Assurance Required:		Not reported
Handler Date of Last Change:		20250315
Recognized Trader-Importer:		No
Recognized Trader-Exporter:		No
Importer of Spent Lead Acid Batteries:		No
Exporter of Spent Lead Acid Batteries:		No
Recycler Activity Without Storage:		No
Manifest Broker:		No
Sub-Part P Indicator:		No

Handler - Owner Operator:

Owner/Operator Indicator:	Owner
Owner/Operator Name:	WASHINGTON OUTPATIENT SURGERY CENTER
Legal Status:	Other
Date Became Current:	Not reported
Date Ended Current:	Not reported
Owner/Operator Address:	2299 MOWRY AVE
Owner/Operator City,State,Zip:	FREMONT, CA 94538
Owner/Operator Telephone:	510-791-5374
Owner/Operator Telephone Ext:	Not reported
Owner/Operator Fax:	Not reported
Owner/Operator Email:	Not reported

WASHINGTON OUTPATIENT SURGERY CENTER (Continued) **1031781134**

Owner/Operator Indicator: Operator
Owner/Operator Name: JANELLE PROFFETT
Legal Status: Other
Date Became Current: Not reported
Date Ended Current: Not reported
Owner/Operator Address: 2299 MOWRY AVE
Owner/Operator City,State,Zip: FREMONT, CA 94538
Owner/Operator Telephone: 510-791-5374
Owner/Operator Telephone Ext: Not reported
Owner/Operator Fax: Not reported
Owner/Operator Email: Not reported

Historic Generators:
Receive Date: 20250311
Handler Name: WASHINGTON OUTPATIENT SURGERY CENTER
Federal Waste Generator Description: Not a generator, verified
State District Owner: Not reported
Large Quantity Handler of Universal Waste: No
Recognized Trader Importer: No
Recognized Trader Exporter: No
Spent Lead Acid Battery Importer: No
Spent Lead Acid Battery Exporter: No
Current Record: Yes
Non Storage Recycler Activity: No
Electronic Manifest Broker: No

List of NAICS Codes and Descriptions:
NAICS Code: 621498
NAICS Description: All Other Outpatient Care Centers

Facility Has Received Notices of Violations:
Violations: No Violations Found

Evaluation Action Summary:
Evaluations: No Evaluations Found

---

84 NNE 1/8-1/4 0.222 mi. 1174 ft. | **PAVILLIONS OWNERS ASSOCIATION** | **RCRA NonGen / NLR** | **1027463165**
38740 TYSON LANE | **E MANIFEST** | **CAC003201774**
FREMONT, CA 94536

Relative: Higher
Actual: 66 ft.

RCRA Listings:
Date Form Received by Agency: 20221028
Handler Name: Pavillions Owners Association
Handler Address: 38700 Tyson Lane, Building A
Handler City,State,Zip: FREMONT, CA 94536
EPA ID: CAC003201774
Contact Name: SILVERCREEK ASSOCIATION MANAGEMENT
Contact Address: 6060 SUNRISE VISTA DR #3400
Contact City,State,Zip: CITRUS HEIGHTS, CA 95610
Contact Telephone: 916-877-7793
Contact Fax: Not reported
Contact Email: INFO@SC-MANAGE.COM
Contact Title: Not reported

PAVILLIONS OWNERS ASSOCIATION (Continued) **1027463165**

EPA Region:		09
Land Type:		Not reported
Federal Waste Generator Description:		Not a generator, verified
Non-Notifier:		Not reported
Biennial Report Cycle:		Not reported
Accessibility:		Not reported
Active Site Indicator:		Not reported
State District Owner:		Not reported
State District:		Not reported
Mailing Address:		6060 SUNRISE VISTA DR #3400
Mailing City,State,Zip:		CITRUS HEIGHTS, CA 95610
Owner Name:	Pavillions Owners Association	
Owner Type:		Other
Operator Name:	Silvercreek Association Management	
Operator Type:		Other
Short-Term Generator Activity:		No
Importer Activity:		No
Mixed Waste Generator:		No
Transporter Activity:		No
Transfer Facility Activity:		No
Recycler Activity with Storage:		No
Small Quantity On-Site Burner Exemption:		No
Smelting Melting and Refining Furnace Exemption:		No
Underground Injection Control:		No
Off-Site Waste Receipt:		No
Universal Waste Indicator:		No
Universal Waste Destination Facility:		No
Federal Universal Waste:		No
Active Site State-Reg Handler:		---
Federal Facility Indicator:		Not reported
Hazardous Secondary Material Indicator:		N
Sub-Part K Indicator:		Not reported
2018 GPRA Permit Baseline:		Not on the Baseline
2018 GPRA Renewals Baseline:		Not on the Baseline
202 GPRA Corrective Action Baseline:		No
Subject to Corrective Action Universe:		No
Non-TSDFs Where RCRA CA has Been Imposed Universe:		No
Corrective Action Priority Ranking:		No NCAPS ranking
Environmental Control Indicator:		No
Institutional Control Indicator:		No
Human Exposure Controls Indicator:		N/A
Groundwater Controls Indicator:		N/A
Significant Non-Complier Universe:		No
Unaddressed Significant Non-Complier Universe:		No
Addressed Significant Non-Complier Universe:		No
Significant Non-Complier With a Compliance Schedule Universe:		No
Financial Assurance Required:		Not reported
Handler Date of Last Change:		20221031
Recognized Trader-Importer:		No
Recognized Trader-Exporter:		No
Importer of Spent Lead Acid Batteries:		No
Exporter of Spent Lead Acid Batteries:		No
Recycler Activity Without Storage:		No
Manifest Broker:		No
Sub-Part P Indicator:		No

PAVILLIONS OWNERS ASSOCIATION (Continued) **1027463165**

Handler - Owner Operator:

Owner/Operator Indicator:	Operator
Owner/Operator Name:	SILVERCREEK ASSOCIATION MANAGEMENT
Legal Status:	Other
Date Became Current:	Not reported
Date Ended Current:	Not reported
Owner/Operator Address:	6060 SUNRISE VISTA DR #3400
Owner/Operator City,State,Zip:	CITRUS HEIGHTS, CA 95610
Owner/Operator Telephone:	916-877-7793
Owner/Operator Telephone Ext:	Not reported
Owner/Operator Fax:	Not reported
Owner/Operator Email:	Not reported

Owner/Operator Indicator:	Owner
Owner/Operator Name:	PAVILLIONS OWNERS ASSOCIATION
Legal Status:	Other
Date Became Current:	Not reported
Date Ended Current:	Not reported
Owner/Operator Address:	38700 TYSON LANE, BUILDING A
Owner/Operator City,State,Zip:	FREMONT, CA 94536
Owner/Operator Telephone:	916-877-7793
Owner/Operator Telephone Ext:	Not reported
Owner/Operator Fax:	Not reported
Owner/Operator Email:	Not reported

Historic Generators:

Receive Date:	20221028
Handler Name:	PAVILLIONS OWNERS ASSOCIATION
Federal Waste Generator Description:	Not a generator, verified
State District Owner:	Not reported
Large Quantity Handler of Universal Waste:	No
Recognized Trader Importer:	No
Recognized Trader Exporter:	No
Spent Lead Acid Battery Importer:	No
Spent Lead Acid Battery Exporter:	No
Current Record:	Yes
Non Storage Recycler Activity:	No
Electronic Manifest Broker:	No

List of NAICS Codes and Descriptions:

NAICS Code:	333921
NAICS Description:	Elevator And Moving Stairway Manufacturing

Facility Has Received Notices of Violations:

Violations:	No Violations Found

Evaluation Action Summary:

Evaluations:	No Evaluations Found

E MANIFEST:

Manifest Tracking Number:	008585891SKS
Last Updated Date:	20221227
Shipped Date:	20221108

PAVILLIONS OWNERS ASSOCIATION (Continued) **1027463165**

Received Date:	20221130
Manifest Status:	Signed
Submission Type:	DataImage5Copy
Origin Type:	Service
Generator EPA ID:	CAC003201774
Generator Name:	Pavillions Owners Association
Generator Location Street Number:	Not reported
Generator Location Street 1:	38700 TYSON LANE
Generator Location Street 2:	Not reported
Generator Location City:	FREMONT
Generator Location State:	CA
Generator Location Zip:	94536
Generator Mail Street Number:	Not reported
Generator Mail Street 1:	38740 Tyson Lane
Generator Mail Street 2:	Not reported
Generator Mail City:	Fremont
Generator Mail Zip:	94536
Generator Mail State:	CA
Generator Contact Company Name:	Pavillions Owners Association
Designated Facility EPA ID:	CAD059494310
Designated Facility Name:	Clean Harbors San Jose Llc
Designated Facility Mail Street Number:	Not reported
Designated Facility Mail Street 1:	Not reported
Designated Facility Mail Street 2:	1021 Berryessa Road
Designated Facility Mail City:	San Jose
Designated Facility Mail Zip:	95133
Designated Facility Mail State:	CA
Designated Facility Location Street Number:	Not reported
Designated Facility Location Street 1:	1021 Berryessa Road
Designated Facility Location Street 2:	Not reported
Designated Facility Location City:	San Jose
Designated Facility Location Zip:	95133
Designated Facility Location State:	CA
Designated Facility Contact Company Name:	Not reported
Manifest Residue Indicator:	N
Rejection Indicator:	N

Manifest Tracking Number:	008737078SKS
Last Updated Date:	20230116
Shipped Date:	20221205
Received Date:	20221221
Manifest Status:	Signed
Submission Type:	DataImage5Copy
Origin Type:	Service
Generator EPA ID:	CAC003201774
Generator Name:	Pavillions Owners Association
Generator Location Street Number:	Not reported
Generator Location Street 1:	38740 TYSON LANE
Generator Location Street 2:	Not reported
Generator Location City:	FREMONT
Generator Location State:	CA
Generator Location Zip:	94536
Generator Mail Street Number:	Not reported
Generator Mail Street 1:	38740 Tyson Lane
Generator Mail Street 2:	Not reported
Generator Mail City:	Fremont
Generator Mail Zip:	94536

PAVILLIONS OWNERS ASSOCIATION (Continued) **1027463165**

Generator Mail State:	CA
Generator Contact Company Name:	Pavillions Owners Association
Designated Facility EPA ID:	CAD059494310
Designated Facility Name:	Clean Harbors San Jose Llc
Designated Facility Mail Street Number:	Not reported
Designated Facility Mail Street 1:	Not reported
Designated Facility Mail Street 2:	1021 Berryessa Road
Designated Facility Mail City:	San Jose
Designated Facility Mail Zip:	95133
Designated Facility Mail State:	CA
Designated Facility Location Street Number:	Not reported
Designated Facility Location Street 1:	1021 Berryessa Road
Designated Facility Location Street 2:	Not reported
Designated Facility Location City:	San Jose
Designated Facility Location Zip:	95133
Designated Facility Location State:	CA
Designated Facility Contact Company Name:	Not reported
Manifest Residue Indicator:	N
Rejection Indicator:	N

Transporter:

Manifest Tracking Number:	008737078SKS
Transporter Line Number:	1
Transporter EPA ID:	TXR000081205
Transporter Name:	Safety-Kleen Systems, Inc.
Manifest Tracking Number:	008737078SKS
Transporter Line Number:	2
Transporter EPA ID:	MAD039322250
Transporter Name:	Clean Harbors Environmental Services, Inc.
Manifest Tracking Number:	008737078SKS
Transporter Line Number:	3
Transporter EPA ID:	MAD039322250
Transporter Name:	Clean Harbors Environmental Services, Inc.

Waste Line:

Manifest Tracking Number:	008737078SKS
Waste Line Number:	1
U.S. DOT Hazardous Indicator:	Y
U.S. DOT ID Number:	NA3082
U.S. DOT Description:	Na3082, Na3082, Hazardous Waste, Liquid, N.O.S.,), 9, Pg Ii (Lead, Benzene), 9, Pg Iii
Non-Hazardous Waste Description:	Not reported
Number of Containers:	2
Container Type Code:	DM
Container Type Description:	Metal drums, barrels, kegs
Waste Quantity:	700
Quantity Unit of Measure Code:	P
Quantity Unit of Measure Description:	Pounds
Waste Quantity, in Tons:	0.35
Acute Waste Quantity, in Tons:	0
Non-Acute Waste Quantity, in Tons:	0.35
Waste Quantity, in Kilograms:	317.4605
Acute Waste Quantity, in Kilograms:	0
Non-Acute Waste Quantity, in Kilorgrams:	317.4605

PAVILLIONS OWNERS ASSOCIATION (Continued) **1027463165**

Management Method Code:	H141
Management Method Description:	STORAGE, BULKING AND/OR TRANSFER OFF SITE
Waste Residue Indicator:	N
Quantity Discrepancy Indicator:	N
Waste Type Discrepancy Indicator:	N
Waste Density:	Not reported
Waste Density Unit of Measure Code:	Not reported
Waste Density Unit of Measure Description:	Not reported
Form Code:	Not reported
Form Code Description:	Not reported
Source Code:	Not reported
Source Code Description:	Not reported
Waste Minimization Code:	Not reported
Waste Minimization Code Description:	Not reported
Consent Number:	Not reported
EPA Waste Indicator:	Y
Federal Waste Codes:	D008, D018
Quantity Haz Kg:	317.4605
Quantity Haz Tons:	0.35
Quantity Non Haz Kg:	0
Quantity Non Haz Tons:	0
State Waste Codes:	CA-223

O85 **BLUE SAPPHIRE HOMES** **RCRA NonGen / NLR** **1031481619**
SE **39400 ALBANY COMMON #K** **CAC003325910**
1/8-1/4 **FREMONT, CA 94538**
0.223 mi.
1177 ft. **Site 1 of 2 in cluster O**

Relative:
Higher

Actual:
61 ft.

RCRA Listings:

Date Form Received by Agency:	20250213
Handler Name:	Blue Sapphire Homes
Handler Address:	39400 Albany Common #K
Handler City,State,Zip:	FREMONT, CA 94538
EPA ID:	CAC003325910
Contact Name:	DANA SALERNO
Contact Address:	3527 MOUNT DIABLO BOULEVARD #224
Contact City,State,Zip:	LAFAYETTE, CA 94549
Contact Telephone:	925-989-7655
Contact Fax:	Not reported
Contact Email:	NICOLE@ENV-REM.COM
Contact Title:	Not reported
EPA Region:	09
Land Type:	Not reported
Federal Waste Generator Description:	Not a generator, verified
Non-Notifier:	Not reported
Biennial Report Cycle:	Not reported
Accessibility:	Not reported
Active Site Indicator:	Not reported
State District Owner:	Not reported
State District:	Not reported
Mailing Address:	3527 MOUNT DIABLO BOULEVARD #224
Mailing City,State,Zip:	LAFAYETTE, CA 94549
Owner Name:	Blue Sapphire Homes
Owner Type:	Other
Operator Name:	Dana Salerno
Operator Type:	Other
Short-Term Generator Activity:	No

BLUE SAPPHIRE HOMES (Continued) **1031481619**

Importer Activity:	No
Mixed Waste Generator:	No
Transporter Activity:	No
Transfer Facility Activity:	No
Recycler Activity with Storage:	No
Small Quantity On-Site Burner Exemption:	No
Smelting Melting and Refining Furnace Exemption:	No
Underground Injection Control:	No
Off-Site Waste Receipt:	No
Universal Waste Indicator:	No
Universal Waste Destination Facility:	No
Federal Universal Waste:	No
Active Site State-Reg Handler:	---
Federal Facility Indicator:	Not reported
Hazardous Secondary Material Indicator:	N
Sub-Part K Indicator:	Not reported
2018 GPRA Permit Baseline:	Not on the Baseline
2018 GPRA Renewals Baseline:	Not on the Baseline
202 GPRA Corrective Action Baseline:	No
Subject to Corrective Action Universe:	No
Non-TSDFs Where RCRA CA has Been Imposed Universe:	No
Corrective Action Priority Ranking:	No NCAPS ranking
Environmental Control Indicator:	No
Institutional Control Indicator:	No
Human Exposure Controls Indicator:	N/A
Groundwater Controls Indicator:	N/A
Significant Non-Complier Universe:	No
Unaddressed Significant Non-Complier Universe:	No
Addressed Significant Non-Complier Universe:	No
Significant Non-Complier With a Compliance Schedule Universe:	No
Financial Assurance Required:	Not reported
Handler Date of Last Change:	20250214
Recognized Trader-Importer:	No
Recognized Trader-Exporter:	No
Importer of Spent Lead Acid Batteries:	No
Exporter of Spent Lead Acid Batteries:	No
Recycler Activity Without Storage:	No
Manifest Broker:	No
Sub-Part P Indicator:	No

Handler - Owner Operator:

Owner/Operator Indicator:	Operator
Owner/Operator Name: DANA SALERNO	
Legal Status:	Other
Date Became Current:	Not reported
Date Ended Current:	Not reported
Owner/Operator Address:	3527 MOUNT DIABLO BOULEVARD #224
Owner/Operator City,State,Zip:	LAFAYETTE, CA 94549
Owner/Operator Telephone:	925-989-7655
Owner/Operator Telephone Ext:	Not reported
Owner/Operator Fax:	Not reported
Owner/Operator Email:	Not reported

Owner/Operator Indicator:	Owner
Owner/Operator Name: BLUE SAPPHIRE HOMES	
Legal Status:	Other

BLUE SAPPHIRE HOMES (Continued) **1031481619**

Date Became Current: Not reported
Date Ended Current: Not reported
Owner/Operator Address: 3527 MOUNT DIABLO BOULEVARD #224
Owner/Operator City,State,Zip: LAFAYETTE, CA 94549
Owner/Operator Telephone: 888-986-8660
Owner/Operator Telephone Ext: Not reported
Owner/Operator Fax: Not reported
Owner/Operator Email: Not reported

Historic Generators:
Receive Date: 20250213
Handler Name: BLUE SAPPHIRE HOMES
Federal Waste Generator Description: Not a generator, verified
State District Owner: Not reported
Large Quantity Handler of Universal Waste: No
Recognized Trader Importer: No
Recognized Trader Exporter: No
Spent Lead Acid Battery Importer: No
Spent Lead Acid Battery Exporter: No
Current Record: Yes
Non Storage Recycler Activity: No
Electronic Manifest Broker: No

List of NAICS Codes and Descriptions:
NAICS Code: 56299
NAICS Description: All Other Waste Management Services

Facility Has Received Notices of Violations:
Violations: No Violations Found

Evaluation Action Summary:
Evaluations: No Evaluations Found

O86 **JOCEYLN COLE** **RCRA NonGen / NLR** **1027521210**
SE **39470 ALBANY COMMON #A** **E MANIFEST** **CAC003213485**
1/8-1/4 **FREMONT, CA 94538**
0.223 mi.
1177 ft. **Site 2 of 2 in cluster O**

Relative:
Higher

Actual:
61 ft.

RCRA Listings:
Date Form Received by Agency: 20230120
Handler Name: Joceyln Cole
Handler Address: 39470 Albany Common #A
Handler City,State,Zip: FREMONT, CA 94538
EPA ID: CAC003213485
Contact Name: JOCEYLN COLE
Contact Address: 39470 ALBANY COMMON #A
Contact City,State,Zip: FREMONT, CA 94538
Contact Telephone: 510-912-4552
Contact Fax: Not reported
Contact Email: CHELSEY@ENV-REM.COM
Contact Title: Not reported
EPA Region: 09
Land Type: Not reported
Federal Waste Generator Description: Not a generator, verified

JOCEYLN COLE (Continued) **1027521210**

Non-Notifier:		Not reported
Biennial Report Cycle:		Not reported
Accessibility:		Not reported
Active Site Indicator:		Not reported
State District Owner:		Not reported
State District:		Not reported
Mailing Address:		39470 ALBANY COMMON #A
Mailing City,State,Zip:		FREMONT, CA 94538
Owner Name:	Joceyln Cole	
Owner Type:		Other
Operator Name:	Joceyln Cole	
Operator Type:		Other
Short-Term Generator Activity:		No
Importer Activity:		No
Mixed Waste Generator:		No
Transporter Activity:		No
Transfer Facility Activity:		No
Recycler Activity with Storage:		No
Small Quantity On-Site Burner Exemption:		No
Smelting Melting and Refining Furnace Exemption:		No
Underground Injection Control:		No
Off-Site Waste Receipt:		No
Universal Waste Indicator:		No
Universal Waste Destination Facility:		No
Federal Universal Waste:		No
Active Site State-Reg Handler:		---
Federal Facility Indicator:		Not reported
Hazardous Secondary Material Indicator:		N
Sub-Part K Indicator:		Not reported
2018 GPRA Permit Baseline:		Not on the Baseline
2018 GPRA Renewals Baseline:		Not on the Baseline
202 GPRA Corrective Action Baseline:		No
Subject to Corrective Action Universe:		No
Non-TSDFs Where RCRA CA has Been Imposed Universe:		No
Corrective Action Priority Ranking:		No NCAPS ranking
Environmental Control Indicator:		No
Institutional Control Indicator:		No
Human Exposure Controls Indicator:		N/A
Groundwater Controls Indicator:		N/A
Significant Non-Complier Universe:		No
Unaddressed Significant Non-Complier Universe:		No
Addressed Significant Non-Complier Universe:		No
Significant Non-Complier With a Compliance Schedule Universe:		No
Financial Assurance Required:		Not reported
Handler Date of Last Change:		20230203
Recognized Trader-Importer:		No
Recognized Trader-Exporter:		No
Importer of Spent Lead Acid Batteries:		No
Exporter of Spent Lead Acid Batteries:		No
Recycler Activity Without Storage:		No
Manifest Broker:		No
Sub-Part P Indicator:		No

Handler - Owner Operator:

Owner/Operator Indicator:	Owner
Owner/Operator Name:	JOCEYLN COLE

JOCEYLN COLE (Continued) **1027521210**

Legal Status: Other
Date Became Current: Not reported
Date Ended Current: Not reported
Owner/Operator Address: 39470 ALBANY COMMON #A
Owner/Operator City,State,Zip: FREMONT, CA 94538
Owner/Operator Telephone: 510-912-4552
Owner/Operator Telephone Ext: Not reported
Owner/Operator Fax: Not reported
Owner/Operator Email: Not reported

Owner/Operator Indicator: Operator
Owner/Operator Name: JOCEYLN COLE
Legal Status: Other
Date Became Current: Not reported
Date Ended Current: Not reported
Owner/Operator Address: 39470 ALBANY COMMON #A
Owner/Operator City,State,Zip: FREMONT, CA 94538
Owner/Operator Telephone: 510-912-4552
Owner/Operator Telephone Ext: Not reported
Owner/Operator Fax: Not reported
Owner/Operator Email: Not reported

Historic Generators:
Receive Date: 20230120
Handler Name: JOCEYLN COLE
Federal Waste Generator Description: Not a generator, verified
State District Owner: Not reported
Large Quantity Handler of Universal Waste: No
Recognized Trader Importer: No
Recognized Trader Exporter: No
Spent Lead Acid Battery Importer: No
Spent Lead Acid Battery Exporter: No
Current Record: Yes
Non Storage Recycler Activity: No
Electronic Manifest Broker: No

List of NAICS Codes and Descriptions:
NAICS Code: 56299
NAICS Description: All Other Waste Management Services

Facility Has Received Notices of Violations:
Violations: No Violations Found

Evaluation Action Summary:
Evaluations: No Evaluations Found

E MANIFEST:
Manifest Tracking Number: 000428676DAT
Last Updated Date: 20230223
Shipped Date: 20230201
Received Date: 20230210
Manifest Status: Signed
Submission Type: DataImage5Copy
Origin Type: Service

JOCEYLN COLE (Continued) **1027521210**

Generator EPA ID:	CAC003213485
Generator Name:	Joceyln Cole
Generator Location Street Number:	Not reported
Generator Location Street 1:	39470 ALBANY COMMON #A
Generator Location Street 2:	Not reported
Generator Location City:	FREMONT
Generator Location State:	CA
Generator Location Zip:	94538
Generator Mail Street Number:	Not reported
Generator Mail Street 1:	39470 ALBANY COMMON #A
Generator Mail Street 2:	Not reported
Generator Mail City:	FREMONT
Generator Mail Zip:	94538
Generator Mail State:	CA
Generator Contact Company Name:	Not reported
Designated Facility EPA ID:	CAD981382732
Designated Facility Name:	Not reported
Designated Facility Mail Street Number:	10840
Designated Facility Mail Street 1:	Not reported
Designated Facility Mail Street 2:	ALTAMONT PASS RD
Designated Facility Mail City:	LIVERMORE
Designated Facility Mail Zip:	94551
Designated Facility Mail State:	CA
Designated Facility Location Street Number:	10840
Designated Facility Location Street 1:	ALTAMONT PASS RD
Designated Facility Location Street 2:	Not reported
Designated Facility Location City:	LIVERMORE
Designated Facility Location Zip:	94551
Designated Facility Location State:	CA
Designated Facility Contact Company Name:	Altamont Landfill & Resource Recovery Facility
Manifest Residue Indicator:	N
Rejection Indicator:	N

Transporter:

Manifest Tracking Number:	000428676DAT
Transporter Line Number:	1
Transporter EPA ID:	CAL000371038
Transporter Name:	Environmental Remedies Inc
Manifest Tracking Number:	000428676DAT
Transporter Line Number:	2
Transporter EPA ID:	CAR000070540
Transporter Name:	Advanced Chemical Transport Inc. Dba Actenviro

Waste Line:

Manifest Tracking Number:	000428676DAT
Waste Line Number:	1
U.S. DOT Hazardous Indicator:	Y
U.S. DOT ID Number:	NA2212
U.S. DOT Description:	Na2212, Asbestos, 9, Pg Iii, Rq
Non-Hazardous Waste Description:	Not reported
Number of Containers:	16
Container Type Code:	BA
Container Type Description:	Burlap, cloth, paper, or plastic bags
Waste Quantity:	1
Quantity Unit of Measure Code:	Y

JOCEYLN COLE (Continued) **1027521210**

Quantity Unit of Measure Description:	Cubic Yards
Waste Quantity, in Tons:	0.84
Acute Waste Quantity, in Tons:	0
Non-Acute Waste Quantity, in Tons:	0.84
Waste Quantity, in Kilograms:	761.9052
Acute Waste Quantity, in Kilograms:	0
Non-Acute Waste Quantity, in Kilorgrams:	761.9052
Management Method Code:	H132
Management Method Description:	LANDFILL (WITH PRIOR TREATMENT AND/OR STABILIZATION)
Waste Residue Indicator:	N
Quantity Discrepancy Indicator:	N
Waste Type Discrepancy Indicator:	N
Waste Density:	Not reported
Waste Density Unit of Measure Code:	Not reported
Waste Density Unit of Measure Description:	Not reported
Form Code:	Not reported
Form Code Description:	Not reported
Source Code:	Not reported
Source Code Description:	Not reported
Waste Minimization Code:	Not reported
Waste Minimization Code Description:	Not reported
Consent Number:	Not reported
EPA Waste Indicator:	N
Federal Waste Codes:	Not reported
Quantity Haz Kg:	0
Quantity Haz Tons:	0
Quantity Non Haz Kg:	761.9052
Quantity Non Haz Tons:	0.84
State Waste Codes:	CA-151

P87 **MARIA TSOPANAKIS** **RCRA NonGen / NLR** **1025842007**
North **38486 BERKELEY COMMON** **E MANIFEST** **CAC003021612**
1/8-1/4 **FREMONT, CA 94536**
0.224 mi.
1185 ft. **Site 1 of 2 in cluster P**

Relative:
Higher

Actual:
67 ft.

RCRA Listings:

Date Form Received by Agency:	20190626
Handler Name:	Maria Tsopanakis
Handler Address:	38486 Berkeley Common
Handler City,State,Zip:	FREMONT, CA 94536
EPA ID:	CAC003021612
Contact Name:	MARIA TSOPANAKIS
Contact Address:	38486 BERKELEY COMMON
Contact City,State,Zip:	FREMONT, CA 94536
Contact Telephone:	510-421-8411
Contact Fax:	Not reported
Contact Email:	NICOLE@ENV-REM.COM
Contact Title:	Not reported
EPA Region:	09
Land Type:	Not reported
Federal Waste Generator Description:	Not a generator, verified
Non-Notifier:	Not reported
Biennial Report Cycle:	Not reported
Accessibility:	Not reported
Active Site Indicator:	Handler Activities
State District Owner:	Not reported
State District:	Not reported

MARIA TSOPANAKIS (Continued) **1025842007**

Mailing Address:		38486 BERKELEY COMMON
Mailing City,State,Zip:		FREMONT, CA 94536
Owner Name:	Maria Tsopanakis	
Owner Type:		Other
Operator Name:	Maria Tsopanakis	
Operator Type:		Other
Short-Term Generator Activity:		No
Importer Activity:		No
Mixed Waste Generator:		No
Transporter Activity:		No
Transfer Facility Activity:		No
Recycler Activity with Storage:		No
Small Quantity On-Site Burner Exemption:		No
Smelting Melting and Refining Furnace Exemption:		No
Underground Injection Control:		No
Off-Site Waste Receipt:		No
Universal Waste Indicator:		Yes
Universal Waste Destination Facility:		Yes
Federal Universal Waste:		No
Active Site State-Reg Handler:		---
Federal Facility Indicator:		Not reported
Hazardous Secondary Material Indicator:		N
Sub-Part K Indicator:		Not reported
2018 GPRA Permit Baseline:		Not on the Baseline
2018 GPRA Renewals Baseline:		Not on the Baseline
202 GPRA Corrective Action Baseline:		No
Subject to Corrective Action Universe:		No
Non-TSDFs Where RCRA CA has Been Imposed Universe:		No
Corrective Action Priority Ranking:		No NCAPS ranking
Environmental Control Indicator:		No
Institutional Control Indicator:		No
Human Exposure Controls Indicator:		N/A
Groundwater Controls Indicator:		N/A
Significant Non-Complier Universe:		No
Unaddressed Significant Non-Complier Universe:		No
Addressed Significant Non-Complier Universe:		No
Significant Non-Complier With a Compliance Schedule Universe:		No
Financial Assurance Required:		Not reported
Handler Date of Last Change:		20190729
Recognized Trader-Importer:		No
Recognized Trader-Exporter:		No
Importer of Spent Lead Acid Batteries:		No
Exporter of Spent Lead Acid Batteries:		No
Recycler Activity Without Storage:		No
Manifest Broker:		No
Sub-Part P Indicator:		No

Handler - Owner Operator:

Owner/Operator Indicator:	Operator
Owner/Operator Name: MARIA TSOPANAKIS	
Legal Status:	Other
Date Became Current:	Not reported
Date Ended Current:	Not reported
Owner/Operator Address:	38486 BERKELEY COMMON
Owner/Operator City,State,Zip:	FREMONT, CA 94536
Owner/Operator Telephone:	510-421-8411

MARIA TSOPANAKIS (Continued) **1025842007**

Owner/Operator Telephone Ext: Not reported
Owner/Operator Fax: Not reported
Owner/Operator Email: Not reported

Owner/Operator Indicator: Owner
Owner/Operator Name: MARIA TSOPANAKIS
Legal Status: Other
Date Became Current: Not reported
Date Ended Current: Not reported
Owner/Operator Address: 38486 BERKELEY COMMON
Owner/Operator City,State,Zip: FREMONT, CA 94536
Owner/Operator Telephone: 510-421-8411
Owner/Operator Telephone Ext: Not reported
Owner/Operator Fax: Not reported
Owner/Operator Email: Not reported

Historic Generators:
Receive Date: 20190626
Handler Name: MARIA TSOPANAKIS
Federal Waste Generator Description: Not a generator, verified
State District Owner: Not reported
Large Quantity Handler of Universal Waste: No
Recognized Trader Importer: No
Recognized Trader Exporter: No
Spent Lead Acid Battery Importer: No
Spent Lead Acid Battery Exporter: No
Current Record: Yes
Non Storage Recycler Activity: Not reported
Electronic Manifest Broker: Not reported

List of NAICS Codes and Descriptions:
NAICS Code: 56299
NAICS Description: All Other Waste Management Services

Facility Has Received Notices of Violations:
Violations: No Violations Found

Evaluation Action Summary:
Evaluations: No Evaluations Found

E MANIFEST:
Manifest Tracking Number: 000265013DAT
Last Updated Date: 20190920
Shipped Date: 20190701
Received Date: 20190708
Manifest Status: Signed
Submission Type: DataImage5Copy
Origin Type: Mail
Generator EPA ID: CAC003021612
Generator Name: Maria Tsopanakis
Generator Location Street Number: Not reported
Generator Location Street 1: 38486 BERKELEY COMMON
Generator Location Street 2: Not reported
Generator Location City: FREMONT

MARIA TSOPANAKIS (Continued) **1025842007**

Generator Location State:	CA
Generator Location Zip:	94536
Generator Mail Street Number:	Not reported
Generator Mail Street 1:	38486 BERKELEY COMMON
Generator Mail Street 2:	Not reported
Generator Mail City:	FREMONT
Generator Mail Zip:	94536
Generator Mail State:	CA
Generator Contact Company Name:	Not reported
Designated Facility EPA ID:	CAD982042475
Designated Facility Name:	Not reported
Designated Facility Mail Street Number:	Not reported
Designated Facility Mail Street 1:	Not reported
Designated Facility Mail Street 2:	235 N FIRST ST
Designated Facility Mail City:	DIXON
Designated Facility Mail Zip:	95620
Designated Facility Mail State:	CA
Designated Facility Location Street Number:	Not reported
Designated Facility Location Street 1:	6426 HAY RD
Designated Facility Location Street 2:	Not reported
Designated Facility Location City:	VACAVILLE
Designated Facility Location Zip:	95687-0000
Designated Facility Location State:	CA
Designated Facility Contact Company Name:	Recology Hay Road
Manifest Residue Indicator:	N
Rejection Indicator:	N

Transporter:

Manifest Tracking Number:	000265013DAT
Transporter Line Number:	1
Transporter EPA ID:	CAL000371038
Transporter Name:	Environmental Remedies Inc
Manifest Tracking Number:	000265013DAT
Transporter Line Number:	2
Transporter EPA ID:	CAR000272773
Transporter Name:	Uni Waste Llc

Waste Line:

Manifest Tracking Number:	000265013DAT
Waste Line Number:	1
U.S. DOT Hazardous Indicator:	Y
U.S. DOT ID Number:	NA2212
U.S. DOT Description:	R.Q. Na 2212, Asbestos, 9 , Pg Iii
Non-Hazardous Waste Description:	Not reported
Number of Containers:	6
Container Type Code:	BA
Container Type Description:	Burlap, cloth, paper, or plastic bags
Waste Quantity:	1
Quantity Unit of Measure Code:	Y
Quantity Unit of Measure Description:	Cubic Yards
Waste Quantity, in Tons:	0.84
Acute Waste Quantity, in Tons:	0
Non-Acute Waste Quantity, in Tons:	0.84
Waste Quantity, in Kilograms:	761.9052
Acute Waste Quantity, in Kilograms:	0

MARIA TSOPANAKIS (Continued) **1025842007**

Non-Acute Waste Quantity, in Kilorgrams:	761.9052
Management Method Code:	H132
Management Method Description:	LANDFILL (WITH PRIOR TREATMENT AND/OR STABILIZATION)
Waste Residue Indicator:	N
Quantity Discrepancy Indicator:	N
Waste Type Discrepancy Indicator:	N
Waste Density:	Not reported
Waste Density Unit of Measure Code:	Not reported
Waste Density Unit of Measure Description:	Not reported
Form Code:	Not reported
Form Code Description:	Not reported
Source Code:	Not reported
Source Code Description:	Not reported
Waste Minimization Code:	Not reported
Waste Minimization Code Description:	Not reported
Consent Number:	Not reported
EPA Waste Indicator:	N
Federal Waste Codes:	Not reported
Quantity Haz Kg:	0
Quantity Haz Tons:	0
Quantity Non Haz Kg:	761.9052
Quantity Non Haz Tons:	0.84
State Waste Codes:	CA-151

---

88 **38360 BURDETTE ST** **RCRA NonGen / NLR** **1026166150**
NNW **38360 BURDETTE ST** **E MANIFEST** **CAC003066182**
1/8-1/4 **FREMONT, CA 94536**
0.227 mi.
1201 ft.

Relative:
Higher

Actual:
66 ft.

RCRA Listings:

Date Form Received by Agency:	20200509
Handler Name:	38360 Burdette St
Handler Address:	38360 Burdette St
Handler City,State,Zip:	FREMONT, CA 94536
EPA ID:	CAC003066182
Contact Name:	BOB BORCK & CHRISTINE FRANCESCHI
Contact Address:	38360 BURDETTE ST
Contact City,State,Zip:	FREMONT, CA 94536
Contact Telephone:	510-299-2719
Contact Fax:	Not reported
Contact Email:	MELISA@ENV-REM.COM
Contact Title:	Not reported
EPA Region:	09
Land Type:	Not reported
Federal Waste Generator Description:	Not a generator, verified
Non-Notifier:	Not reported
Biennial Report Cycle:	Not reported
Accessibility:	Not reported
Active Site Indicator:	Not reported
State District Owner:	Not reported
State District:	Not reported
Mailing Address:	38360 BURDETTE ST
Mailing City,State,Zip:	FREMONT, CA 94536
Owner Name:	Bob Borck & Christine Franceschi
Owner Type:	Other
Operator Name:	Bob Borck & Christine Franceschi
Operator Type:	Other

38360 BURDETTE ST (Continued) **1026166150**

Short-Term Generator Activity:	No
Importer Activity:	No
Mixed Waste Generator:	No
Transporter Activity:	No
Transfer Facility Activity:	No
Recycler Activity with Storage:	No
Small Quantity On-Site Burner Exemption:	No
Smelting Melting and Refining Furnace Exemption:	No
Underground Injection Control:	No
Off-Site Waste Receipt:	No
Universal Waste Indicator:	No
Universal Waste Destination Facility:	No
Federal Universal Waste:	No
Active Site State-Reg Handler:	---
Federal Facility Indicator:	Not reported
Hazardous Secondary Material Indicator:	N
Sub-Part K Indicator:	Not reported
2018 GPRA Permit Baseline:	Not on the Baseline
2018 GPRA Renewals Baseline:	Not on the Baseline
202 GPRA Corrective Action Baseline:	No
Subject to Corrective Action Universe:	No
Non-TSDFs Where RCRA CA has Been Imposed Universe:	No
Corrective Action Priority Ranking:	No NCAPS ranking
Environmental Control Indicator:	No
Institutional Control Indicator:	No
Human Exposure Controls Indicator:	N/A
Groundwater Controls Indicator:	N/A
Significant Non-Complier Universe:	No
Unaddressed Significant Non-Complier Universe:	No
Addressed Significant Non-Complier Universe:	No
Significant Non-Complier With a Compliance Schedule Universe:	No
Financial Assurance Required:	Not reported
Handler Date of Last Change:	20241211
Recognized Trader-Importer:	No
Recognized Trader-Exporter:	No
Importer of Spent Lead Acid Batteries:	No
Exporter of Spent Lead Acid Batteries:	No
Recycler Activity Without Storage:	No
Manifest Broker:	No
Sub-Part P Indicator:	No

Handler - Owner Operator:

Owner/Operator Indicator:	Owner
Owner/Operator Name: BOB BORCK & CHRISTINE FRANCESCHI	
Legal Status:	Other
Date Became Current:	Not reported
Date Ended Current:	Not reported
Owner/Operator Address:	38360 BURDETTE ST
Owner/Operator City,State,Zip:	FREMONT, CA 94536
Owner/Operator Telephone:	510-299-2719
Owner/Operator Telephone Ext:	Not reported
Owner/Operator Fax:	Not reported
Owner/Operator Email:	Not reported

Owner/Operator Indicator:	Operator
Owner/Operator Name: BOB BORCK & CHRISTINE FRANCESCHI	

38360 BURDETTE ST (Continued) **1026166150**

Legal Status:	Other
Date Became Current:	Not reported
Date Ended Current:	Not reported
Owner/Operator Address:	38360 BURDETTE ST
Owner/Operator City,State,Zip:	FREMONT, CA 94536
Owner/Operator Telephone:	510-299-2719
Owner/Operator Telephone Ext:	Not reported
Owner/Operator Fax:	Not reported
Owner/Operator Email:	Not reported

Historic Generators:

Receive Date:	20200509
Handler Name: 38360 BURDETTE ST	
Federal Waste Generator Description:	Not a generator, verified
State District Owner:	Not reported
Large Quantity Handler of Universal Waste:	No
Recognized Trader Importer:	No
Recognized Trader Exporter:	No
Spent Lead Acid Battery Importer:	No
Spent Lead Acid Battery Exporter:	No
Current Record:	Yes
Non Storage Recycler Activity:	No
Electronic Manifest Broker:	No

List of NAICS Codes and Descriptions:

NAICS Code:	56299
NAICS Description:	All Other Waste Management Services

Facility Has Received Notices of Violations:

Violations:	No Violations Found

Evaluation Action Summary:

Evaluations:	No Evaluations Found

E MANIFEST:

Manifest Tracking Number:	000266228DAT
Last Updated Date:	20200604
Shipped Date:	20200512
Received Date:	20200522
Manifest Status:	Signed
Submission Type:	DataImage5Copy
Origin Type:	Mail
Generator EPA ID:	CAC003066182
Generator Name:	Bob Borck & Christine Franceschi
Generator Location Street Number:	Not reported
Generator Location Street 1:	38360 BURDETTE ST
Generator Location Street 2:	Not reported
Generator Location City:	FREMONT
Generator Location State:	CA
Generator Location Zip:	94536
Generator Mail Street Number:	Not reported
Generator Mail Street 1:	38360 BURDETTE ST
Generator Mail Street 2:	Not reported
Generator Mail City:	FREMONT

38360 BURDETTE ST (Continued) **1026166150**

Generator Mail Zip:	94536
Generator Mail State:	CA
Generator Contact Company Name:	Not reported
Designated Facility EPA ID:	CAD982042475
Designated Facility Name:	Not reported
Designated Facility Mail Street Number:	235
Designated Facility Mail Street 1:	Not reported
Designated Facility Mail Street 2:	N FIRST ST
Designated Facility Mail City:	DIXON
Designated Facility Mail Zip:	95620
Designated Facility Mail State:	CA
Designated Facility Location Street Number:	6426
Designated Facility Location Street 1:	HAY RD
Designated Facility Location Street 2:	Not reported
Designated Facility Location City:	VACAVILLE
Designated Facility Location Zip:	95687
Designated Facility Location State:	CA
Designated Facility Contact Company Name:	Recology Hay Road
Manifest Residue Indicator:	N
Rejection Indicator:	N

Transporter:

Manifest Tracking Number:	000266228DAT
Transporter Line Number:	1
Transporter EPA ID:	CAL000371038
Transporter Name:	Environmental Remedies Inc
Manifest Tracking Number:	000266228DAT
Transporter Line Number:	2
Transporter EPA ID:	CAR000272773
Transporter Name:	Uni Waste Llc

Waste Line:

Manifest Tracking Number:	000266228DAT
Waste Line Number:	1
U.S. DOT Hazardous Indicator:	N
U.S. DOT ID Number:	Not reported
U.S. DOT Description:	Not reported
Non-Hazardous Waste Description:	R.Q, Na2212, Asbestos,9,Pg Iii
Number of Containers:	1
Container Type Code:	BA
Container Type Description:	Burlap, cloth, paper, or plastic bags
Waste Quantity:	1
Quantity Unit of Measure Code:	Y
Quantity Unit of Measure Description:	Cubic Yards
Waste Quantity, in Tons:	0.84
Acute Waste Quantity, in Tons:	0
Non-Acute Waste Quantity, in Tons:	0.84
Waste Quantity, in Kilograms:	761.9052
Acute Waste Quantity, in Kilograms:	0
Non-Acute Waste Quantity, in Kilorgrams:	761.9052
Management Method Code:	H132
Management Method Description:	LANDFILL (WITH PRIOR TREATMENT AND/OR STABILIZATION)
Waste Residue Indicator:	N
Quantity Discrepancy Indicator:	N
Waste Type Discrepancy Indicator:	N

38360 BURDETTE ST (Continued) **1026166150**

Waste Density:	Not reported
Waste Density Unit of Measure Code:	Not reported
Waste Density Unit of Measure Description:	Not reported
Form Code:	Not reported
Form Code Description:	Not reported
Source Code:	Not reported
Source Code Description:	Not reported
Waste Minimization Code:	Not reported
Waste Minimization Code Description:	Not reported
Consent Number:	Not reported
EPA Waste Indicator:	N
Federal Waste Codes:	Not reported
Quantity Haz Kg:	0
Quantity Haz Tons:	0
Quantity Non Haz Kg:	761.9052
Quantity Non Haz Tons:	0.84
State Waste Codes:	CA-151

89
West
1/8-1/4
0.230 mi.
1214 ft.

EVELYN HSU DDS
2243 MOWRY AVE, #A
FREMONT, CA 94538

RCRA NonGen / NLR **1024793371**
CAL000137878

Relative:
Lower

Actual:
54 ft.

RCRA Listings:

Date Form Received by Agency:		19950307
Handler Name:		Evelyn Hsu Dds
Handler Address:		2243 Mowry Ave, #A
Handler City,State,Zip:		FREMONT, CA 94538-0000
EPA ID:		CAL000137878
Contact Name:		EVELYN HSU
Contact Address:		2243 MOWRY AVE STE A
Contact City,State,Zip:		FREMONT, CA 94538
Contact Telephone:		510-792-9777
Contact Fax:		000-000-0000
Contact Email:		EVELYNHSU@SBCGLOBAL.NET
Contact Title:		Not reported
EPA Region:		09
Land Type:		Not reported
Federal Waste Generator Description:		Not a generator, verified
Non-Notifier:		Not reported
Biennial Report Cycle:		Not reported
Accessibility:		Not reported
Active Site Indicator:		Handler Activities
State District Owner:		Not reported
State District:		Not reported
Mailing Address:		2243 MOWRY AVE STE A
Mailing City,State,Zip:		FREMONT, CA 94538-0000
Owner Name:	Evelyn Hsu Dds	
Owner Type:		Other
Operator Name:	Evelyn Hsu	
Operator Type:		Other
Short-Term Generator Activity:		No
Importer Activity:		No
Mixed Waste Generator:		No
Transporter Activity:		No
Transfer Facility Activity:		No
Recycler Activity with Storage:		No

EVELYN HSU DDS (Continued) **1024793371**

Small Quantity On-Site Burner Exemption:	No
Smelting Melting and Refining Furnace Exemption:	No
Underground Injection Control:	No
Off-Site Waste Receipt:	No
Universal Waste Indicator:	Yes
Universal Waste Destination Facility:	Yes
Federal Universal Waste:	No
Active Site State-Reg Handler:	---
Federal Facility Indicator:	Not reported
Hazardous Secondary Material Indicator:	N
Sub-Part K Indicator:	Not reported
2018 GPRA Permit Baseline:	Not on the Baseline
2018 GPRA Renewals Baseline:	Not on the Baseline
202 GPRA Corrective Action Baseline:	No
Subject to Corrective Action Universe:	No
Non-TSDFs Where RCRA CA has Been Imposed Universe:	No
Corrective Action Priority Ranking:	No NCAPS ranking
Environmental Control Indicator:	No
Institutional Control Indicator:	No
Human Exposure Controls Indicator:	N/A
Groundwater Controls Indicator:	N/A
Significant Non-Complier Universe:	No
Unaddressed Significant Non-Complier Universe:	No
Addressed Significant Non-Complier Universe:	No
Significant Non-Complier With a Compliance Schedule Universe:	No
Financial Assurance Required:	Not reported
Handler Date of Last Change:	20180905
Recognized Trader-Importer:	No
Recognized Trader-Exporter:	No
Importer of Spent Lead Acid Batteries:	No
Exporter of Spent Lead Acid Batteries:	No
Recycler Activity Without Storage:	No
Manifest Broker:	No
Sub-Part P Indicator:	No

Handler - Owner Operator:

Owner/Operator Indicator:	Operator
Owner/Operator Name: EVELYN HSU	
Legal Status:	Other
Date Became Current:	Not reported
Date Ended Current:	Not reported
Owner/Operator Address:	2243 MOWRY AVE STE A
Owner/Operator City,State,Zip:	FREMONT, CA 94538
Owner/Operator Telephone:	510-792-9777
Owner/Operator Telephone Ext:	Not reported
Owner/Operator Fax:	Not reported
Owner/Operator Email:	Not reported

Owner/Operator Indicator:	Owner
Owner/Operator Name: EVELYN HSU DDS	
Legal Status:	Other
Date Became Current:	Not reported
Date Ended Current:	Not reported
Owner/Operator Address:	2243 MOWRY AVE STE A
Owner/Operator City,State,Zip:	FREMONT, CA 94538-0000
Owner/Operator Telephone:	510-792-9777

EVELYN HSU DDS (Continued) **1024793371**

Owner/Operator Telephone Ext: Not reported
Owner/Operator Fax: Not reported
Owner/Operator Email: Not reported

Historic Generators:
Receive Date: 19950307
Handler Name: EVELYN HSU DDS
Federal Waste Generator Description: Not a generator, verified
State District Owner: Not reported
Large Quantity Handler of Universal Waste: No
Recognized Trader Importer: No
Recognized Trader Exporter: No
Spent Lead Acid Battery Importer: No
Spent Lead Acid Battery Exporter: No
Current Record: Yes
Non Storage Recycler Activity: Not reported
Electronic Manifest Broker: Not reported

List of NAICS Codes and Descriptions:
NAICS Code: 56299
NAICS Description: All Other Waste Management Services

Facility Has Received Notices of Violations:
Violations: No Violations Found

Evaluation Action Summary:
Evaluations: No Evaluations Found

P90 **38584 ATHY ST** **RCRA NonGen / NLR** **1028899285**
North **38584 ATHY ST** **E MANIFEST** **CAC003260991**
1/8-1/4 **FREMONT, CA 94536**
0.233 mi.
1231 ft. **Site 2 of 2 in cluster P**

Relative:
Higher

Actual:
68 ft.

RCRA Listings:
Date Form Received by Agency: 20231114
Handler Name: 38584 Athy St
Handler Address: 38584 Athy St
Handler City,State,Zip: FREMONT, CA 94536
EPA ID: CAC003260991
Contact Name: KELLY FAITH
Contact Address: 38584 ATHY ST
Contact City,State,Zip: FREMONT, CA 94536
Contact Telephone: 510-701-1505
Contact Fax: Not reported
Contact Email: HAVEFAITH12@SBCGLOBAL.NET
Contact Title: Not reported
EPA Region: 09
Land Type: Not reported
Federal Waste Generator Description: Not a generator, verified
Non-Notifier: Not reported
Biennial Report Cycle: Not reported
Accessibility: Not reported
Active Site Indicator: Not reported
State District Owner: Not reported

38584 ATHY ST (Continued) **1028899285**

State District:		Not reported
Mailing Address:		38584 ATHY ST
Mailing City,State,Zip:		FREMONT, CA 94536
Owner Name:	Kelly Faith	
Owner Type:		Other
Operator Name:	Kelly Faith	
Operator Type:		Other
Short-Term Generator Activity:		No
Importer Activity:		No
Mixed Waste Generator:		No
Transporter Activity:		No
Transfer Facility Activity:		No
Recycler Activity with Storage:		No
Small Quantity On-Site Burner Exemption:		No
Smelting Melting and Refining Furnace Exemption:		No
Underground Injection Control:		No
Off-Site Waste Receipt:		No
Universal Waste Indicator:		No
Universal Waste Destination Facility:		No
Federal Universal Waste:		No
Active Site State-Reg Handler:		---
Federal Facility Indicator:		Not reported
Hazardous Secondary Material Indicator:		N
Sub-Part K Indicator:		Not reported
2018 GPRA Permit Baseline:		Not on the Baseline
2018 GPRA Renewals Baseline:		Not on the Baseline
202 GPRA Corrective Action Baseline:		No
Subject to Corrective Action Universe:		No
Non-TSDFs Where RCRA CA has Been Imposed Universe:		No
Corrective Action Priority Ranking:		No NCAPS ranking
Environmental Control Indicator:		No
Institutional Control Indicator:		No
Human Exposure Controls Indicator:		N/A
Groundwater Controls Indicator:		N/A
Significant Non-Complier Universe:		No
Unaddressed Significant Non-Complier Universe:		No
Addressed Significant Non-Complier Universe:		No
Significant Non-Complier With a Compliance Schedule Universe:		No
Financial Assurance Required:		Not reported
Handler Date of Last Change:		20241212
Recognized Trader-Importer:		No
Recognized Trader-Exporter:		No
Importer of Spent Lead Acid Batteries:		No
Exporter of Spent Lead Acid Batteries:		No
Recycler Activity Without Storage:		No
Manifest Broker:		No
Sub-Part P Indicator:		No

Handler - Owner Operator:

Owner/Operator Indicator:	Operator
Owner/Operator Name: KELLY FAITH	
Legal Status:	Other
Date Became Current:	Not reported
Date Ended Current:	Not reported
Owner/Operator Address:	38584 ATHY ST
Owner/Operator City,State,Zip:	FREMONT, CA 94536

38584 ATHY ST (Continued) **1028899285**

Owner/Operator Telephone: 510-701-1505
Owner/Operator Telephone Ext: Not reported
Owner/Operator Fax: Not reported
Owner/Operator Email: Not reported

Owner/Operator Indicator: Owner
Owner/Operator Name: KELLY FAITH
Legal Status: Other
Date Became Current: Not reported
Date Ended Current: Not reported
Owner/Operator Address: 38584 ATHY ST
Owner/Operator City,State,Zip: FREMONT, CA 94536
Owner/Operator Telephone: 510-701-1505
Owner/Operator Telephone Ext: Not reported
Owner/Operator Fax: Not reported
Owner/Operator Email: Not reported

Historic Generators:
Receive Date: 20231114
Handler Name: 38584 ATHY ST
Federal Waste Generator Description: Not a generator, verified
State District Owner: Not reported
Large Quantity Handler of Universal Waste: No
Recognized Trader Importer: No
Recognized Trader Exporter: No
Spent Lead Acid Battery Importer: No
Spent Lead Acid Battery Exporter: No
Current Record: Yes
Non Storage Recycler Activity: No
Electronic Manifest Broker: No

Receive Date: 20240213
Handler Name: KELLY FAITH
Federal Waste Generator Description: Not a generator, verified
State District Owner: Not reported
Large Quantity Handler of Universal Waste: No
Recognized Trader Importer: No
Recognized Trader Exporter: No
Spent Lead Acid Battery Importer: No
Spent Lead Acid Battery Exporter: No
Current Record: No
Non Storage Recycler Activity: No
Electronic Manifest Broker: No

Receive Date: 20240213
Handler Name: 38584 ATHY ST
Federal Waste Generator Description: Not a generator, verified
State District Owner: Not reported
Large Quantity Handler of Universal Waste: No
Recognized Trader Importer: No
Recognized Trader Exporter: No
Spent Lead Acid Battery Importer: No
Spent Lead Acid Battery Exporter: No
Current Record: No
Non Storage Recycler Activity: No
Electronic Manifest Broker: No

38584 ATHY ST (Continued) **1028899285**

List of NAICS Codes and Descriptions:

NAICS Code:	56299
NAICS Description:	All Other Waste Management Services

Facility Has Received Notices of Violations:

Violations:	No Violations Found

Evaluation Action Summary:

Evaluations:	No Evaluations Found

E MANIFEST:

Manifest Tracking Number:	015014895FLE
Last Updated Date:	20231214
Shipped Date:	20231205
Received Date:	20231211
Manifest Status:	Signed
Submission Type:	DataImage5Copy
Origin Type:	Web
Generator EPA ID:	CAC003260991
Generator Name:	Kelly Faith
Generator Location Street Number:	Not reported
Generator Location Street 1:	38584 ATHY ST
Generator Location Street 2:	Not reported
Generator Location City:	FREMONT
Generator Location State:	CA
Generator Location Zip:	94536
Generator Mail Street Number:	Not reported
Generator Mail Street 1:	38584 ATHY ST
Generator Mail Street 2:	Not reported
Generator Mail City:	FREMONT
Generator Mail Zip:	94536
Generator Mail State:	CA
Generator Contact Company Name:	Not reported
Designated Facility EPA ID:	CAL000190080
Designated Facility Name:	Forward Landfill Inc Disposal
Designated Facility Mail Street Number:	9999
Designated Facility Mail Street 1:	Not reported
Designated Facility Mail Street 2:	SOUTH AUSTIN ROAD
Designated Facility Mail City:	MANTECA
Designated Facility Mail Zip:	95336
Designated Facility Mail State:	CA
Designated Facility Location Street Number:	9999
Designated Facility Location Street 1:	SOUTH AUSTIN ROAD
Designated Facility Location Street 2:	Not reported
Designated Facility Location City:	MANTECA
Designated Facility Location Zip:	95366
Designated Facility Location State:	CA
Designated Facility Contact Company Name:	Not reported
Manifest Residue Indicator:	N
Rejection Indicator:	N

Transporter:

Manifest Tracking Number:	015014895FLE
Transporter Line Number:	1

38584 ATHY ST (Continued) **1028899285**

Transporter EPA ID:	CAR000335026
Transporter Name:	Reliance Construction
Manifest Tracking Number:	015014895FLE
Transporter Line Number:	2
Transporter EPA ID:	CAR000049064
Transporter Name:	E C T I

Waste Line:

Manifest Tracking Number:	015014895FLE
Waste Line Number:	1
U.S. DOT Hazardous Indicator:	Y
U.S. DOT ID Number:	NA2212
U.S. DOT Description:	Rq, Na2212, Asbestos, 9, Pgiii
Non-Hazardous Waste Description:	Not reported
Number of Containers:	25
Container Type Code:	BA
Container Type Description:	Burlap, cloth, paper, or plastic bags
Waste Quantity:	2
Quantity Unit of Measure Code:	Y
Quantity Unit of Measure Description:	Cubic Yards
Waste Quantity, in Tons:	1.68
Acute Waste Quantity, in Tons:	0
Non-Acute Waste Quantity, in Tons:	1.68
Waste Quantity, in Kilograms:	1523.8104
Acute Waste Quantity, in Kilograms:	0
Non-Acute Waste Quantity, in Kilorgrams:	1523.8104
Management Method Code:	H132
Management Method Description:	LANDFILL (WITH PRIOR TREATMENT AND/OR STABILIZATION)
Waste Residue Indicator:	N
Quantity Discrepancy Indicator:	N
Waste Type Discrepancy Indicator:	N
Waste Density:	Not reported
Waste Density Unit of Measure Code:	Not reported
Waste Density Unit of Measure Description:	Not reported
Form Code:	Not reported
Form Code Description:	Not reported
Source Code:	Not reported
Source Code Description:	Not reported
Waste Minimization Code:	Not reported
Waste Minimization Code Description:	Not reported
Consent Number:	Not reported
EPA Waste Indicator:	N
Federal Waste Codes:	Not reported
Quantity Haz Kg:	Not reported
Quantity Haz Tons:	Not reported
Quantity Non Haz Kg:	1523.8104
Quantity Non Haz Tons:	1.68
State Waste Codes:	CA-151

91 NNE 1/8-1/4 0.238 mi. 1259 ft. | **CARLA DIJENNARO AND MICHAEL CASCIO**
1046 BONNER AVENUE
FREMONT, CA 94536 | **RCRA NonGen / NLR**
E MANIFEST | **1027206872**
CAC003171027

Relative: Higher

Actual: 67 ft.

RCRA Listings:

Date Form Received by Agency:	20220413
Handler Name:	1046 Bonner Avenue
Handler Address:	1046 Bonner Avenue
Handler City,State,Zip:	FREMONT, CA 94536
EPA ID:	CAC003171027
Contact Name:	CARLA DIJENNARO AND MICHAEL CASCIO
Contact Address:	1046 BONNER AVENUE
Contact City,State,Zip:	FREMONT, CA 94536
Contact Telephone:	510-599-4708
Contact Fax:	Not reported
Contact Email:	MELISA@ENV-REM.COM
Contact Title:	Not reported
EPA Region:	09
Land Type:	Not reported
Federal Waste Generator Description:	Not a generator, verified
Non-Notifier:	Not reported
Biennial Report Cycle:	Not reported
Accessibility:	Not reported
Active Site Indicator:	Not reported
State District Owner:	Not reported
State District:	Not reported
Mailing Address:	1046 BONNER AVENUE
Mailing City,State,Zip:	FREMONT, CA 94536
Owner Name:	Carla Dijennaro And Michael Cascio
Owner Type:	Other
Operator Name:	Carla Dijennaro And Michael Cascio
Operator Type:	Other
Short-Term Generator Activity:	No
Importer Activity:	No
Mixed Waste Generator:	No
Transporter Activity:	No
Transfer Facility Activity:	No
Recycler Activity with Storage:	No
Small Quantity On-Site Burner Exemption:	No
Smelting Melting and Refining Furnace Exemption:	No
Underground Injection Control:	No
Off-Site Waste Receipt:	No
Universal Waste Indicator:	No
Universal Waste Destination Facility:	No
Federal Universal Waste:	No
Active Site State-Reg Handler:	---
Federal Facility Indicator:	Not reported
Hazardous Secondary Material Indicator:	N
Sub-Part K Indicator:	Not reported
2018 GPRA Permit Baseline:	Not on the Baseline
2018 GPRA Renewals Baseline:	Not on the Baseline
202 GPRA Corrective Action Baseline:	No
Subject to Corrective Action Universe:	No
Non-TSDFs Where RCRA CA has Been Imposed Universe:	No
Corrective Action Priority Ranking:	No NCAPS ranking
Environmental Control Indicator:	No
Institutional Control Indicator:	No

CARLA DIJENNARO AND MICHAEL CASCIO (Continued) **1027206872**

Human Exposure Controls Indicator:	N/A
Groundwater Controls Indicator:	N/A
Significant Non-Complier Universe:	No
Unaddressed Significant Non-Complier Universe:	No
Addressed Significant Non-Complier Universe:	No
Significant Non-Complier With a Compliance Schedule Universe:	No
Financial Assurance Required:	Not reported
Handler Date of Last Change:	20241212
Recognized Trader-Importer:	No
Recognized Trader-Exporter:	No
Importer of Spent Lead Acid Batteries:	No
Exporter of Spent Lead Acid Batteries:	No
Recycler Activity Without Storage:	No
Manifest Broker:	No
Sub-Part P Indicator:	No

Handler - Owner Operator:

Owner/Operator Indicator:	Operator
Owner/Operator Name:	CARLA DIJENNARO AND MICHAEL CASCIO
Legal Status:	Other
Date Became Current:	Not reported
Date Ended Current:	Not reported
Owner/Operator Address:	1046 BONNER AVENUE
Owner/Operator City,State,Zip:	FREMONT, CA 94536
Owner/Operator Telephone:	510-599-4708
Owner/Operator Telephone Ext:	Not reported
Owner/Operator Fax:	Not reported
Owner/Operator Email:	Not reported

Owner/Operator Indicator:	Owner
Owner/Operator Name:	CARLA DIJENNARO AND MICHAEL CASCIO
Legal Status:	Other
Date Became Current:	Not reported
Date Ended Current:	Not reported
Owner/Operator Address:	1046 BONNER AVENUE
Owner/Operator City,State,Zip:	FREMONT, CA 94536
Owner/Operator Telephone:	510-599-4708
Owner/Operator Telephone Ext:	Not reported
Owner/Operator Fax:	Not reported
Owner/Operator Email:	Not reported

Historic Generators:

Receive Date:	20220413
Handler Name: 1046 BONNER AVENUE	
Federal Waste Generator Description:	Not a generator, verified
State District Owner:	Not reported
Large Quantity Handler of Universal Waste:	No
Recognized Trader Importer:	No
Recognized Trader Exporter:	No
Spent Lead Acid Battery Importer:	No
Spent Lead Acid Battery Exporter:	No
Current Record:	Yes
Non Storage Recycler Activity:	No
Electronic Manifest Broker:	No

CARLA DIJENNARO AND MICHAEL CASCIO (Continued) **1027206872**

List of NAICS Codes and Descriptions:

NAICS Code:	56299
NAICS Description:	All Other Waste Management Services

Facility Has Received Notices of Violations:

Violations:	No Violations Found

Evaluation Action Summary:

Evaluations:	No Evaluations Found

E MANIFEST:

Manifest Tracking Number:	000341967DAT
Last Updated Date:	20220510
Shipped Date:	20220412
Received Date:	20220422
Manifest Status:	Signed
Submission Type:	DataImage5Copy
Origin Type:	Service
Generator EPA ID:	CAC003171027
Generator Name:	Carla Dijennaro And Michael Cascio
Generator Location Street Number:	Not reported
Generator Location Street 1:	1046 BONNER AVENUE
Generator Location Street 2:	Not reported
Generator Location City:	FREMONT
Generator Location State:	CA
Generator Location Zip:	94536
Generator Mail Street Number:	Not reported
Generator Mail Street 1:	1046 BONNER AVENUE
Generator Mail Street 2:	Not reported
Generator Mail City:	FREMONT
Generator Mail Zip:	94536
Generator Mail State:	CA
Generator Contact Company Name:	Not reported
Designated Facility EPA ID:	CAD981382732
Designated Facility Name:	Not reported
Designated Facility Mail Street Number:	10840
Designated Facility Mail Street 1:	Not reported
Designated Facility Mail Street 2:	ALTAMONT PASS RD
Designated Facility Mail City:	LIVERMORE
Designated Facility Mail Zip:	94551
Designated Facility Mail State:	CA
Designated Facility Location Street Number:	10840
Designated Facility Location Street 1:	ALTAMONT PASS RD
Designated Facility Location Street 2:	Not reported
Designated Facility Location City:	LIVERMORE
Designated Facility Location Zip:	94551
Designated Facility Location State:	CA
Designated Facility Contact Company Name:	Altamont Landfill & Resource Recovery Facility
Manifest Residue Indicator:	N
Rejection Indicator:	N

Transporter:

Manifest Tracking Number:	000341967DAT
Transporter Line Number:	1

CARLA DIJENNARO AND MICHAEL CASCIO (Continued) **1027206872**

Transporter EPA ID:	CAL000371038
Transporter Name:	Environmental Remedies Inc
Manifest Tracking Number:	000341967DAT
Transporter Line Number:	2
Transporter EPA ID:	CAR000272773
Transporter Name:	Uni Waste Llc

Waste Line:

Manifest Tracking Number:	000341967DAT
Waste Line Number:	1
U.S. DOT Hazardous Indicator:	Y
U.S. DOT ID Number:	NA2212
U.S. DOT Description:	R.Q., Na2212, Asbestos, 9, Pg Iii
Non-Hazardous Waste Description:	Not reported
Number of Containers:	6
Container Type Code:	BA
Container Type Description:	Burlap, cloth, paper, or plastic bags
Waste Quantity:	1
Quantity Unit of Measure Code:	Y
Quantity Unit of Measure Description:	Cubic Yards
Waste Quantity, in Tons:	0.84
Acute Waste Quantity, in Tons:	0
Non-Acute Waste Quantity, in Tons:	0.84
Waste Quantity, in Kilograms:	761.9052
Acute Waste Quantity, in Kilograms:	0
Non-Acute Waste Quantity, in Kilorgrams:	761.9052
Management Method Code:	H132
Management Method Description:	LANDFILL (WITH PRIOR TREATMENT AND/OR STABILIZATION)
Waste Residue Indicator:	N
Quantity Discrepancy Indicator:	N
Waste Type Discrepancy Indicator:	N
Waste Density:	Not reported
Waste Density Unit of Measure Code:	Not reported
Waste Density Unit of Measure Description:	Not reported
Form Code:	Not reported
Form Code Description:	Not reported
Source Code:	Not reported
Source Code Description:	Not reported
Waste Minimization Code:	Not reported
Waste Minimization Code Description:	Not reported
Consent Number:	Not reported
EPA Waste Indicator:	N
Federal Waste Codes:	Not reported
Quantity Haz Kg:	0
Quantity Haz Tons:	0
Quantity Non Haz Kg:	761.9052
Quantity Non Haz Tons:	0.84
State Waste Codes:	CA-151

Q92
South
1/4-1/2
0.287 mi.
1513 ft.

RALEYS #315
39200 PASEO PADRE PKWY
FREMONT, CA 94538

Site 1 of 2 in cluster Q

SWRCY
HAULERS
CERS HAZ WASTE
CERS

S127799493
N/A

Relative:
Higher

Actual:
61 ft.

SWRCY:

Name:	JADO RECYCLING
Address:	39200 PASEO PADRE PKWY
City,State,Zip:	FREMONT, CA 94538
Reg Id:	Not reported
Cert Id:	RC308813.001
Mailing Address:	39195 Walnut Terrace
Mailing City:	Fremont
Mailing State:	CA
Mailing Zip Code:	94536
Website:	Not reported
Email:	Not reported
Phone Number:	(510) 754-8596
Rural:	N
Operation Begin Date:	02/11/2022
Aluminium:	Not reported
Glass:	Not reported
Plastic:	Not reported
Bimetal:	Not reported
Hours of Operation:	Mon - Sun 10:00 am - 5:00 pm, Closed 1:00 pm - 1:30 pm
Organization ID:	Not reported
Organization Name:	Feevon Inc

HAULERS:

Name:	RALEY'S #315
Address:	39200 PASEO PADRE PKWY
City,State,Zip:	FREMONT, CA 94538
Facility ID:	1831362
Facility Phone:	(510) 791-0233
Business Email Address:	Not reported
Contact Person:	John Suydam
Mailing Address:	39200 Paseo Padre Pkwy
Mailing City:	Fremont
Mailing State:	CA
Mailing Zip:	94538
Mailing County:	Not reported
Mailing Phone:	Not reported
Current Status:	Active
Current Hauler Status:	Not reported
Accepting Tires From Public:	Not reported
Regulatory Status Last Changed:	2015-07-28 14:37:09
Business Types:	Not reported

CERS HAZ WASTE:

Name:	RALEYS #315
Address:	39200 PASEO PADRE PKWY
City,State,Zip:	FREMONT, CA 94538
Site ID:	572922
CERS ID:	10866223
CERS Description:	Hazardous Waste Generator

RALEYS #315 (Continued) **S127799493**

CERS:

Name:	RALEYS #315
Address:	39200 PASEO PADRE PKWY
City,State,Zip:	FREMONT, CA 94538
Site ID:	572922
CERS ID:	10866223
CERS Description:	Chemical Storage Facilities

Evaluation:

Eval General Type:	Compliance Evaluation Inspection
Eval Date:	08-02-2023
Violations Found:	No
Eval Type:	Routine done by local agency
Eval Notes:	Fremont Fire on site to perform initial hazardous waste inspection. All hazardous waste conatiners are in good condition and labeled appropriately. Waste inspection records, training records, and hazardous waste manifests were available for review. The Cal EPA ID, CA0000941062, is active. No hazardous waste violations observed. Issue invoice for permits.
Eval Division:	Fremont City Fire Department
Eval Program:	HW
Eval Source:	CERS,

Eval General Type:	Compliance Evaluation Inspection
Eval Date:	08-02-2023
Violations Found:	No
Eval Type:	Routine done by local agency
Eval Notes:	Fremont Fire on site to perform the initial hazardous materials inspection. A complete Hazardous Materials Business Plan has been submitted. The business has been notified to identify the fire alarm control panel and fire sprinkler riser on the facility map, in addition to updating the inventory with all helium cylinders stored and hazardous waste streams generated on site. The Cal EPA ID for the business, CA0000941062, is active, however, the facility address tied to the ID does not match the facility address reported in CERS; this will prevent the business from properly validating their ID in CERS. Confirm the facility address and update CERS or the facility address tied to the EPA ID (DTSC Form 1358) and validate the EPA ID in CERS. Correct all issues identified and resubmit the plan in CERS within 30 days.
Eval Division:	Fremont City Fire Department
Eval Program:	HMRRP
Eval Source:	CERS,

Eval General Type:	Other/Unknown
Eval Date:	08-08-2023
Violations Found:	No
Eval Type:	Other, not routine, done by local agency
Eval Notes:	All HMBP issues have been resolved and no further action is required. Issue invoice for 2023 permits.
Eval Division:	Fremont City Fire Department
Eval Program:	HMRRP
Eval Source:	CERS,

Affiliation:

Affiliation Type Desc:	CUPA District
Entity Name:	Fremont City Fire Department

RALEYS #315 (Continued) **S127799493**

Entity Title:	Not reported
Affiliation Address:	P.O. Box 5006
Affiliation City:	Fremont
Affiliation State:	CA
Affiliation Country:	Not reported
Affiliation Zip:	94537-5006
Affiliation Phone:	(510) 494-4279,

Affiliation Type Desc:	Identification Signer
Entity Name:	Rachel Gardner
Entity Title:	Safety Specialist
Affiliation Address:	Not reported
Affiliation City:	Not reported
Affiliation State:	Not reported
Affiliation Country:	Not reported
Affiliation Zip:	Not reported
Affiliation Phone:	,

Affiliation Type Desc:	Property Owner
Entity Name:	M. Candace DuFour
Entity Title:	Not reported
Affiliation Address:	P.O. Box 924133
Affiliation City:	Houston
Affiliation State:	TX
Affiliation Country:	United States
Affiliation Zip:	77292
Affiliation Phone:	(713) 866-6000,

Affiliation Type Desc:	Document Preparer
Entity Name:	Rachel Gardner
Entity Title:	Not reported
Affiliation Address:	Not reported
Affiliation City:	Not reported
Affiliation State:	Not reported
Affiliation Country:	Not reported
Affiliation Zip:	Not reported
Affiliation Phone:	,

Affiliation Type Desc:	Facility Mailing Address
Entity Name:	Mailing Address
Entity Title:	Not reported
Affiliation Address:	39200 Paseo Padre Parkway
Affiliation City:	Fremont
Affiliation State:	CA
Affiliation Country:	Not reported
Affiliation Zip:	94538
Affiliation Phone:	,

Affiliation Type Desc:	Legal Owner
Entity Name:	Raley’s Supermarket
Entity Title:	Not reported
Affiliation Address:	500 West Capitol Ave
Affiliation City:	West Sacramento
Affiliation State:	CA
Affiliation Country:	United States
Affiliation Zip:	95628
Affiliation Phone:	(916) 373-3333,

RALEYS #315 (Continued) **S127799493**

Affiliation Type Desc:	Environmental Contact
Entity Name:	Sergio Escalera
Entity Title:	Not reported
Affiliation Address:	500 West Capitol Ave
Affiliation City:	West Sacramento
Affiliation State:	CA
Affiliation Country:	Not reported
Affiliation Zip:	95628
Affiliation Phone:	,

Affiliation Type Desc:	Operator
Entity Name:	Raley's #315
Entity Title:	Not reported
Affiliation Address:	Not reported
Affiliation City:	Not reported
Affiliation State:	Not reported
Affiliation Country:	Not reported
Affiliation Zip:	Not reported
Affiliation Phone:	(510) 791-0233,

Affiliation Type Desc:	Parent Corporation
Entity Name:	Raleys #315
Entity Title:	Not reported
Affiliation Address:	Not reported
Affiliation City:	Not reported
Affiliation State:	Not reported
Affiliation Country:	Not reported
Affiliation Zip:	Not reported
Affiliation Phone:	,

Q93 **GATEWAY CLEANERS** **RCRA-SQG** **1000857090**
South **39250 PASEO PADRE PKWY** **CPS-SLIC** **CA0000039768**
1/4-1/2 **FREMONT, CA 94538** **DRYCLEANERS**
0.287 mi. **EMI**
1514 ft. **Site 2 of 2 in cluster Q** **HWTS**
HAZNET
Relative: **CERS**
Higher

Actual: RCRA Listings:
61 ft.

Date Form Received by Agency:	19931022
Handler Name:	Gateway Cleaners
Handler Address:	Paseo Padre Pkwy
Handler City,State,Zip:	FREMONT, CA 94538
EPA ID:	CA0000039768
Contact Name:	EMMETT YEE
Contact Address:	39250 PASEO PADRE PKWY
Contact City,State,Zip:	FREMONT, CA 94538
Contact Telephone:	510-713-8988
Contact Fax:	Not reported
Contact Email:	Not reported
Contact Title:	Not reported
EPA Region:	09
Land Type:	Private
Federal Waste Generator Description:	Small Quantity Generator
Non-Notifier:	Not reported
Biennial Report Cycle:	Not reported
Accessibility:	Not reported

GATEWAY CLEANERS (Continued) **1000857090**

Active Site Indicator:		Handler Activities
State District Owner:		Not reported
State District:		Not reported
Mailing Address:		PASEO PADRE PKWY
Mailing City,State,Zip:		FREMONT, CA 94538
Owner Name:	Emmett Yee Corp	
Owner Type:		Private
Operator Name:	Not reported	
Operator Type:		Not reported
Short-Term Generator Activity:		No
Importer Activity:		No
Mixed Waste Generator:		No
Transporter Activity:		No
Transfer Facility Activity:		No
Recycler Activity with Storage:		No
Small Quantity On-Site Burner Exemption:		No
Smelting Melting and Refining Furnace Exemption:		No
Underground Injection Control:		No
Off-Site Waste Receipt:		No
Universal Waste Indicator:		No
Universal Waste Destination Facility:		No
Federal Universal Waste:		No
Active Site State-Reg Handler:		---
Federal Facility Indicator:		Not reported
Hazardous Secondary Material Indicator:		N
Sub-Part K Indicator:		Not reported
2018 GPRA Permit Baseline:		Not on the Baseline
2018 GPRA Renewals Baseline:		Not on the Baseline
202 GPRA Corrective Action Baseline:		No
Subject to Corrective Action Universe:		No
Non-TSDFs Where RCRA CA has Been Imposed Universe:		No
Corrective Action Priority Ranking:		No NCAPS ranking
Environmental Control Indicator:		No
Institutional Control Indicator:		No
Human Exposure Controls Indicator:		N/A
Groundwater Controls Indicator:		N/A
Significant Non-Complier Universe:		No
Unaddressed Significant Non-Complier Universe:		No
Addressed Significant Non-Complier Universe:		No
Significant Non-Complier With a Compliance Schedule Universe:		No
Financial Assurance Required:		Not reported
Handler Date of Last Change:		20000915
Recognized Trader-Importer:		No
Recognized Trader-Exporter:		No
Importer of Spent Lead Acid Batteries:		No
Exporter of Spent Lead Acid Batteries:		No
Recycler Activity Without Storage:		No
Manifest Broker:		No
Sub-Part P Indicator:		No

Handler - Owner Operator:

Owner/Operator Indicator:	Owner
Owner/Operator Name: EMMETT YEE CORP	
Legal Status:	Private
Date Became Current:	Not reported
Date Ended Current:	Not reported

GATEWAY CLEANERS (Continued) **1000857090**

Owner/Operator Address:	39250 PASEO PADRE PKWY
Owner/Operator City,State,Zip:	FREMONT, CA 94538
Owner/Operator Telephone:	510-713-8988
Owner/Operator Telephone Ext:	Not reported
Owner/Operator Fax:	Not reported
Owner/Operator Email:	Not reported

Historic Generators:

Receive Date:	19931022
Handler Name: GATEWAY CLEANERS	
Federal Waste Generator Description:	Small Quantity Generator
State District Owner:	Not reported
Large Quantity Handler of Universal Waste:	No
Recognized Trader Importer:	No
Recognized Trader Exporter:	No
Spent Lead Acid Battery Importer:	No
Spent Lead Acid Battery Exporter:	No
Current Record:	Yes
Non Storage Recycler Activity:	Not reported
Electronic Manifest Broker:	Not reported

List of NAICS Codes and Descriptions:

NAICS Codes:	No NAICS Codes Found

Facility Has Received Notices of Violations:

Violations:	No Violations Found

Evaluation Action Summary:

Evaluations:	No Evaluations Found

CPS-SLIC:

Name:	#1 CLEANERS
Address:	39250 PASEO PADRE PARKWAY
City,State,Zip:	FREMONT, CA 94538
Region:	STATE
Facility Status:	**Open - Assessment & Interim Remedial Action**
Status Date:	08/07/2024
Global Id:	T10000022715
Lead Agency:	SAN FRANCISCO BAY RWQCB (REGION 2)
Lead Agency Case Number:	Not reported
Latitude:	37.55341
Longitude:	-121.97861
Case Type:	Cleanup Program Site
Case Worker:	MCN
Local Agency:	Not reported
RB Case Number:	Not reported
File Location:	Not reported
Potential Media Affected:	Not reported
Potential Contaminants of Concern:	Tetrachloroethylene (PCE), Trichloroethylene (TCE)
EPA Region:	9
Coordinate Source:	Not reported
Quantity Released Gallons:	Not reported
Begin Date:	05/24/2024
Leak Reported Date:	Not reported

GATEWAY CLEANERS (Continued) **1000857090**

How Discovered:	Not reported
How Discovered Description:	Not reported
Discharge Source:	Not reported
Discharge Cause:	Not reported
Stop Method:	Not reported
Stop Description:	Not reported
No Further Action Date:	Not reported
CA Water Watershed Name:	Santa Clara - Fremont Bayside (205.20)
Dwr Groundwater Subbasin Name:	Santa Clara Valley - Niles Cone (2-009.01)
Disadvantaged Community:	Not reported
CA Enviroscreen 3 Score:	36-40%
CA Enviroscreen 4 Score:	35-40%
Military DOD Site:	No
Facility Project Subtype:	Not reported
RWQCB Region:	SAN FRANCISCO BAY RWQCB (REGION 2)
Claim No:	Not reported
Claim Status:	Not reported
Site History:	Not reported

Click here to access the California GeoTracker records for this facility:

DRYCLEANERS:

Name:	#1 CLEANERS
Address:	39250 PASEO PADRE PKWY
City,State,Zip:	FREMONT, CA 945380000
EPA Id:	CAL000266222
NAICS Code:	81232
NAICS Description:	Drycleaning and Laundry Services (except Coin-Operated)
SIC Code:	7211
SIC Description:	Power Laundries, Family and Commercial
Create Date:	02/11/2003
Facility Active:	No
Inactive Date:	06/30/2006
Facility Addr2:	Not reported
Owner Name:	VAN VONG
Owner Address:	39250 PASEO PADRE PKWY
Owner Address 2:	Not reported
Owner Telephone:	5108189040
Contact Name:	STEWART DEPPER
Contact Address:	39250 PASEO PADRE PKWY
Contact Address 2:	Not reported
Contact Telephone:	5108189040
Contact Fax:	Not reported
Mailing Name:	Not reported
Mailing Address 1:	39250 PASEO PADRE PKWY
Mailing Address 2:	Not reported
Mailing City:	FREMONT
Mailing State:	CA
Mailing Zip:	945380000
Owner Fax:	Not reported
Region Code:	2
Latitude:	37.552319
Longitude:	-121.978459

Name:	#1 CLEANERS
Address:	39250 PASEO PADRE PKWY
City,State,Zip:	FREMONT, CA 94538

GATEWAY CLEANERS (Continued) **1000857090**

EPA Id:	CAL000313395
NAICS Code:	81232
NAICS Description:	Drycleaning and Laundry Services (except Coin-Operated)
SIC Code:	7211
SIC Description:	Power Laundries, Family and Commercial
Create Date:	11/09/2006
Facility Active:	Yes
Inactive Date:	Not reported
Facility Addr2:	Not reported
Owner Name:	HUONG TRAN
Owner Address:	5627 WINTERGREEN DR
Owner Address 2:	Not reported
Owner Telephone:	5107898913
Contact Name:	HUONG TRAN
Contact Address:	39250 PASEO PADRE PKWY
Contact Address 2:	Not reported
Contact Telephone:	5107898913
Contact Fax:	Not reported
Mailing Name:	Not reported
Mailing Address 1:	39250 PASEO PADRE PKWY
Mailing Address 2:	Not reported
Mailing City:	FREMONT
Mailing State:	CA
Mailing Zip:	94538
Owner Fax:	Not reported
Region Code:	2
Latitude:	37.55217
Longitude:	-121.978167

DRYCLEAN BAY AREA:

Facility ID:	15203
Name:	#1 CLEANERS
Address:	39250 PASEO PADRE PKWY
City,State,Zip:	FREMONT, CA 94538-1616
NAICS Code:	812320
Facility Status:	Registered
Device Name:	Firbimatic 60lb D5 Siloxane Closed-loop [FRB60D]
Drum Capacity:	60
Device Status:	Registered
Facility Permit Expiration Date:	2019-06-01 00:00:00
Name:	D5 Siloxane - Green Earth
Annual Usage:	50

EMI:

Name:	GATEWAY CLEANERS
Address:	39250 PASEO PADR PRKWY
City,State,Zip:	FREMONT, CA 945380000
Year:	1995
County Code:	1
Air Basin:	SF
Facility ID:	5924
Air District Name:	BA
SIC Code:	7216
Air District Name:	BAY AREA AQMD
Community Health Air Pollution Info System:	Not reported
Consolidated Emission Reporting Rule:	Not reported

GATEWAY CLEANERS (Continued) **1000857090**

Total Organic Hydrocarbon Gases Tons/Yr:	1
Reactive Organic Gases Tons/Yr:	0
Carbon Monoxide Emissions Tons/Yr:	0
NOX - Oxides of Nitrogen Tons/Yr:	0
SOX - Oxides of Sulphur Tons/Yr:	0
Particulate Matter Tons/Yr:	0
Part. Matter 10 Micrometers and Smllr Tons/Yr:	0

Name:	GATEWAY CLEANERS
Address:	39250 PASEO PADR PRKWY
City,State,Zip:	FREMONT, CA 945380000
Year:	1997
County Code:	1
Air Basin:	SF
Facility ID:	5924
Air District Name:	BA
SIC Code:	7216
Air District Name:	BAY AREA AQMD
Community Health Air Pollution Info System:	Not reported
Consolidated Emission Reporting Rule:	Not reported
Total Organic Hydrocarbon Gases Tons/Yr:	1
Reactive Organic Gases Tons/Yr:	0
Carbon Monoxide Emissions Tons/Yr:	0
NOX - Oxides of Nitrogen Tons/Yr:	0
SOX - Oxides of Sulphur Tons/Yr:	0
Particulate Matter Tons/Yr:	0
Part. Matter 10 Micrometers and Smllr Tons/Yr:	0

Name:	GATEWAY CLEANERS
Address:	39250 PASEO PADR PRKWY
City,State,Zip:	FREMONT, CA 945380000
Year:	1998
County Code:	1
Air Basin:	SF
Facility ID:	5924
Air District Name:	BA
SIC Code:	7216
Air District Name:	BAY AREA AQMD
Community Health Air Pollution Info System:	Not reported
Consolidated Emission Reporting Rule:	Not reported
Total Organic Hydrocarbon Gases Tons/Yr:	1
Reactive Organic Gases Tons/Yr:	0
Carbon Monoxide Emissions Tons/Yr:	0
NOX - Oxides of Nitrogen Tons/Yr:	0
SOX - Oxides of Sulphur Tons/Yr:	0
Particulate Matter Tons/Yr:	0
Part. Matter 10 Micrometers and Smllr Tons/Yr:	0

Name:	GATEWAY CLEANERS
Address:	39250 PASEO PADRE PKWY
City,State,Zip:	FREMONT, CA 945380000
Year:	1999
County Code:	1
Air Basin:	SF
Facility ID:	5924
Air District Name:	BA
SIC Code:	7216

GATEWAY CLEANERS (Continued) **1000857090**

Air District Name:	BAY AREA AQMD
Community Health Air Pollution Info System:	Not reported
Consolidated Emission Reporting Rule:	Not reported
Total Organic Hydrocarbon Gases Tons/Yr:	1
Reactive Organic Gases Tons/Yr:	0
Carbon Monoxide Emissions Tons/Yr:	0
NOX - Oxides of Nitrogen Tons/Yr:	0
SOX - Oxides of Sulphur Tons/Yr:	0
Particulate Matter Tons/Yr:	0
Part. Matter 10 Micrometers and Smllr Tons/Yr:	0

Name:	GATEWAY CLEANERS
Address:	39250 PASEO PADRE PKWY
City,State,Zip:	FREMONT, CA 945380000
Year:	2000
County Code:	1
Air Basin:	SF
Facility ID:	5924
Air District Name:	BA
SIC Code:	7216
Air District Name:	BAY AREA AQMD
Community Health Air Pollution Info System:	Not reported
Consolidated Emission Reporting Rule:	Not reported
Total Organic Hydrocarbon Gases Tons/Yr:	1
Reactive Organic Gases Tons/Yr:	0
Carbon Monoxide Emissions Tons/Yr:	0
NOX - Oxides of Nitrogen Tons/Yr:	0
SOX - Oxides of Sulphur Tons/Yr:	0
Particulate Matter Tons/Yr:	0
Part. Matter 10 Micrometers and Smllr Tons/Yr:	0

Name:	GATEWAY CLEANERS
Address:	39250 PASEO PADRE PKWY
City,State,Zip:	FREMONT, CA 945380000
Year:	2001
County Code:	1
Air Basin:	SF
Facility ID:	5924
Air District Name:	BA
SIC Code:	7216
Air District Name:	BAY AREA AQMD
Community Health Air Pollution Info System:	Not reported
Consolidated Emission Reporting Rule:	Not reported
Total Organic Hydrocarbon Gases Tons/Yr:	1
Reactive Organic Gases Tons/Yr:	0
Carbon Monoxide Emissions Tons/Yr:	0
NOX - Oxides of Nitrogen Tons/Yr:	0
SOX - Oxides of Sulphur Tons/Yr:	0
Particulate Matter Tons/Yr:	0
Part. Matter 10 Micrometers and Smllr Tons/Yr:	0

Name:	#1 CLEANERS AND ALTERATIONS
Address:	39250 PASEO PADRE PKWY
City,State,Zip:	FREMONT, CA 94538
Year:	2008
County Code:	1
Air Basin:	SF

GATEWAY CLEANERS (Continued) **1000857090**

Facility ID:	15203
Air District Name:	BA
SIC Code:	7216
Air District Name:	BAY AREA AQMD
Community Health Air Pollution Info System:	Not reported
Consolidated Emission Reporting Rule:	Not reported
Total Organic Hydrocarbon Gases Tons/Yr:	.396
Reactive Organic Gases Tons/Yr:	.1584
Carbon Monoxide Emissions Tons/Yr:	0
NOX - Oxides of Nitrogen Tons/Yr:	0
SOX - Oxides of Sulphur Tons/Yr:	0
Particulate Matter Tons/Yr:	0
Part. Matter 10 Micrometers and Smllr Tons/Yr:	0

Name:	#1 CLEANERS AND ALTERATIONS
Address:	39250 PASEO PADRE PKWY
City,State,Zip:	FREMONT, CA 94538
Year:	2010
County Code:	1
Air Basin:	SF
Facility ID:	15203
Air District Name:	BA
SIC Code:	7216
Air District Name:	BAY AREA AQMD
Community Health Air Pollution Info System:	Not reported
Consolidated Emission Reporting Rule:	Not reported
Total Organic Hydrocarbon Gases Tons/Yr:	0.39600000000000002
Reactive Organic Gases Tons/Yr:	0.15840000000000001
Carbon Monoxide Emissions Tons/Yr:	0
NOX - Oxides of Nitrogen Tons/Yr:	0
SOX - Oxides of Sulphur Tons/Yr:	0
Particulate Matter Tons/Yr:	0
Part. Matter 10 Micrometers and Smllr Tons/Yr:	0

HWTS:

Name:	#1 CLEANERS
Address:	39250 PASEO PADRE PKWY
Address 2:	Not reported
City,State,Zip:	FREMONT, CA 94538
EPA ID:	CAL000266222
Inactive Date:	06/30/2006
Create Date:	02/11/2003
Last Act Date:	Not reported
Mailing Name:	Not reported
Mailing Address:	39250 PASEO PADRE PKWY
Mailing Address 2:	Not reported
Mailing City,State,Zip:	FREMONT, CA 945380000
Owner Name:	VAN VONG
Owner Address:	39250 PASEO PADRE PKWY
Owner Address 2:	Not reported
Owner City,State,Zip:	FREMONT, CA 945380000
Owner Phone:	Not reported
Owner Fax:	Not reported
Contact Name:	STEWART DEPPER
Contact Address:	39250 PASEO PADRE PKWY
Contact Address 2:	Not reported
City,State,Zip:	FREMONT, CA 945380000

GATEWAY CLEANERS (Continued) **1000857090**

Contact Phone:	Not reported
Contact Fax:	Not reported
Facility Status:	Inactive
Facility Type:	PERMANENT
Category:	STATE
Latitude:	37.552319
Longitude:	-121.978459

NAICS:

EPA ID:	CAL000266222
Create Date:	2003-02-11 09:11:40.873
NAICS Code:	81232
NAICS Description:	Drycleaning and Laundry Services (except Coin-Operated)
Issued EPA ID Date:	2003-02-11 09:11:40.84300
Inactive Date:	2006-06-30 10:14:52
Facility Name:	#1 CLEANERS
Facility Address:	39250 PASEO PADRE PKWY
Facility Address 2:	Not reported
Facility City:	FREMONT
Facility County:	Not reported
Facility State:	CA
Facility Zip:	945380000

Name:	GATEWAY CLEANERS
Address:	39250 PASEO PADRE PKWY
Address 2:	Not reported
City,State,Zip:	FREMONT, CA 94538
EPA ID:	CA0000039768
Inactive Date:	06/30/1998
Create Date:	12/08/1995
Last Act Date:	Not reported
Mailing Name:	Not reported
Mailing Address:	39250 PASEO PADRE PKWY
Mailing Address 2:	Not reported
Mailing City,State,Zip:	FREMONT, CA 945381616
Owner Name:	HELEN YEE
Owner Address:	39250 PASEO PADRE PKWY
Owner Address 2:	Not reported
Owner City,State,Zip:	FREMONT, CA 945381616
Owner Phone:	Not reported
Owner Fax:	Not reported
Contact Name:	HELEN YEE/OWNER
Contact Address:	INACT PER 98VQ FINAL NOTICE
Contact Address 2:	Not reported
City,State,Zip:	FREMONT, CA 945381616
Contact Phone:	Not reported
Contact Fax:	Not reported
Facility Status:	Inactive
Facility Type:	PERMANENT
Category:	FEDERAL
Latitude:	37.551247
Longitude:	-121.977389

Name:	#1 CLEANERS
Address:	39250 PASEO PADRE PKWY
Address 2:	Not reported
City,State,Zip:	FREMONT, CA 94538

GATEWAY CLEANERS (Continued) **1000857090**

EPA ID:	CAL000313395
Inactive Date:	Not reported
Create Date:	11/09/2006
Last Act Date:	Not reported
Mailing Name:	Not reported
Mailing Address:	39250 PASEO PADRE PKWY
Mailing Address 2:	Not reported
Mailing City,State,Zip:	FREMONT, CA 94538
Owner Name:	HUONG TRAN
Owner Address:	5627 WINTERGREEN DR
Owner Address 2:	Not reported
Owner City,State,Zip:	NEWARK, CA 94560
Owner Phone:	Not reported
Owner Fax:	Not reported
Contact Name:	HUONG TRAN
Contact Address:	39250 PASEO PADRE PKWY
Contact Address 2:	Not reported
City,State,Zip:	FREMONT, CA 94538
Contact Phone:	Not reported
Contact Fax:	Not reported
Facility Status:	Active
Facility Type:	PERMANENT
Category:	STATE
Latitude:	37.55217
Longitude:	-121.978167

NAICS:

EPA ID:	CAL000313395
Create Date:	2006-11-09 11:16:37.937
NAICS Code:	81232
NAICS Description:	Drycleaning and Laundry Services (except Coin-Operated)
Issued EPA ID Date:	2006-11-09 11:16:37.92000
Inactive Date:	Not reported
Facility Name:	#1 CLEANERS
Facility Address:	39250 PASEO PADRE PKWY
Facility Address 2:	Not reported
Facility City:	FREMONT
Facility County:	Not reported
Facility State:	CA
Facility Zip:	94538

HAZNET:

Name:	GATEWAY CLEANERS
Address:	39250 PASEO PADRE PKWY
Address 2:	Not reported
City,State,Zip:	FREMONT, CA 945380000
Contact:	HELEN YEE/OWNER
Telephone:	5107138988
Mailing Name:	Not reported
Mailing Address:	39250 PASEO PADRE PKWY
Year:	1997
Gepaid:	CA0000039768
TSD EPA ID:	CAD053044053
CA Waste Code:	741 - Liquids with halogenated organic compounds >= 1,000 Mg./L
Disposal Method:	H01 - Transfer Station

GATEWAY CLEANERS (Continued) **1000857090**

Tons:	1.035
Year:	1996
Gepaid:	CA0000039768
TSD EPA ID:	CAD053044053
CA Waste Code:	741 - Liquids with halogenated organic compounds >= 1,000 Mg./L
Disposal Method:	H01 - Transfer Station
Tons:	0.585
Year:	1995
Gepaid:	CA0000039768
TSD EPA ID:	CAD053044053
CA Waste Code:	741 - Liquids with halogenated organic compounds >= 1,000 Mg./L
Disposal Method:	H01 - Transfer Station
Tons:	0.78
Year:	1994
Gepaid:	CA0000039768
TSD EPA ID:	CAD053044053
CA Waste Code:	741 - Liquids with halogenated organic compounds >= 1,000 Mg./L
Disposal Method:	H01 - Transfer Station
Tons:	0.975
Year:	1993
Gepaid:	CA0000039768
TSD EPA ID:	CAD053044053
CA Waste Code:	741 - Liquids with halogenated organic compounds >= 1,000 Mg./L
Disposal Method:	H01 - Transfer Station
Tons:	0.0975

Additional Information:

Year:	1997
Gen EPA ID:	CA0000039768
Shipment Date:	19970807
Creation Date:	12/11/1997 0:00:00
Receipt Date:	19970807
Manifest ID:	96846587
Trans EPA ID:	ILD984908202
Trans Name:	Not reported
Trans 2 EPA ID:	Not reported
Trans 2 Name:	Not reported
TSDF EPA ID:	CAD053044053
Trans Name:	Not reported
TSDF Alt EPA ID:	CAD053044053
TSDF Alt Name:	Not reported
Waste Code Description:	741 - Liquids with halogenated organic compounds > 1000 mg/l
RCRA Code:	F002
Meth Code:	H01 - Transfer Station
Quantity Tons:	0.195
Waste Quantity:	390
Quantity Unit:	P
Additional Code 1:	Not reported
Additional Code 2:	Not reported
Additional Code 3:	Not reported
Additional Code 4:	Not reported

GATEWAY CLEANERS (Continued) **1000857090**

Additional Code 5:	Not reported
Shipment Date:	19970807
Creation Date:	12/11/1997 0:00:00
Receipt Date:	19970807
Manifest ID:	96846587
Trans EPA ID:	ILD984908202
Trans Name:	Not reported
Trans 2 EPA ID:	Not reported
Trans 2 Name:	Not reported
TSDF EPA ID:	CAD053044053
Trans Name:	Not reported
TSDF Alt EPA ID:	CAD053044053
TSDF Alt Name:	Not reported
Waste Code Description:	741 - Liquids with halogenated organic compounds > 1000 mg/l
RCRA Code:	F002
Meth Code:	H01 - Transfer Station
Quantity Tons:	0.195
Waste Quantity:	390
Quantity Unit:	P
Additional Code 1:	Not reported
Additional Code 2:	Not reported
Additional Code 3:	Not reported
Additional Code 4:	Not reported
Additional Code 5:	Not reported
Shipment Date:	19970613
Creation Date:	12/4/1997 0:00:00
Receipt Date:	19970613
Manifest ID:	96619642
Trans EPA ID:	ILD984908202
Trans Name:	Not reported
Trans 2 EPA ID:	Not reported
Trans 2 Name:	Not reported
TSDF EPA ID:	CAD053044053
Trans Name:	Not reported
TSDF Alt EPA ID:	Not reported
TSDF Alt Name:	Not reported
Waste Code Description:	741 - Liquids with halogenated organic compounds > 1000 mg/l
RCRA Code:	F002
Meth Code:	H01 - Transfer Station
Quantity Tons:	0.195
Waste Quantity:	390
Quantity Unit:	P
Additional Code 1:	Not reported
Additional Code 2:	Not reported
Additional Code 3:	Not reported
Additional Code 4:	Not reported
Additional Code 5:	Not reported
Shipment Date:	19970404
Creation Date:	6/26/1997 0:00:00
Receipt Date:	19970404
Manifest ID:	96817296
Trans EPA ID:	ILD984908202
Trans Name:	Not reported
Trans 2 EPA ID:	Not reported

GATEWAY CLEANERS (Continued) **1000857090**

Trans 2 Name:	Not reported
TSDF EPA ID:	CAD053044053
Trans Name:	Not reported
TSDF Alt EPA ID:	Not reported
TSDF Alt Name:	Not reported
Waste Code Description:	741 - Liquids with halogenated organic compounds > 1000 mg/l
RCRA Code:	F002
Meth Code:	H01 - Transfer Station
Quantity Tons:	0.0975
Waste Quantity:	195
Quantity Unit:	P
Additional Code 1:	Not reported
Additional Code 2:	Not reported
Additional Code 3:	Not reported
Additional Code 4:	Not reported
Additional Code 5:	Not reported
Shipment Date:	19970206
Creation Date:	5/30/1997 0:00:00
Receipt Date:	19970206
Manifest ID:	96473135
Trans EPA ID:	ILD984908202
Trans Name:	Not reported
Trans 2 EPA ID:	Not reported
Trans 2 Name:	Not reported
TSDF EPA ID:	CAD053044053
Trans Name:	Not reported
TSDF Alt EPA ID:	Not reported
TSDF Alt Name:	Not reported
Waste Code Description:	741 - Liquids with halogenated organic compounds > 1000 mg/l
RCRA Code:	F002
Meth Code:	H01 - Transfer Station
Quantity Tons:	0.06
Waste Quantity:	120
Quantity Unit:	P
Additional Code 1:	Not reported
Additional Code 2:	Not reported
Additional Code 3:	Not reported
Additional Code 4:	Not reported
Additional Code 5:	Not reported
Shipment Date:	19970206
Creation Date:	5/30/1997 0:00:00
Receipt Date:	19970206
Manifest ID:	96473135
Trans EPA ID:	ILD984908202
Trans Name:	Not reported
Trans 2 EPA ID:	Not reported
Trans 2 Name:	Not reported
TSDF EPA ID:	CAD053044053
Trans Name:	Not reported
TSDF Alt EPA ID:	Not reported
TSDF Alt Name:	Not reported
Waste Code Description:	741 - Liquids with halogenated organic compounds > 1000 mg/l
RCRA Code:	F002
Meth Code:	H01 - Transfer Station
Quantity Tons:	0.2925

GATEWAY CLEANERS (Continued) **1000857090**

Waste Quantity:	585
Quantity Unit:	P
Additional Code 1:	Not reported
Additional Code 2:	Not reported
Additional Code 3:	Not reported
Additional Code 4:	Not reported
Additional Code 5:	Not reported

Additional Information:

Year:	1996
Gen EPA ID:	CA0000039768
Shipment Date:	19961105
Creation Date:	5/30/1997 0:00:00
Receipt Date:	19961105
Manifest ID:	96255740
Trans EPA ID:	ILD984908202
Trans Name:	Not reported
Trans 2 EPA ID:	Not reported
Trans 2 Name:	Not reported
TSDF EPA ID:	CAD053044053
Trans Name:	Not reported
TSDF Alt EPA ID:	Not reported
TSDF Alt Name:	Not reported
Waste Code Description:	741 - Liquids with halogenated organic compounds > 1000 mg/l
RCRA Code:	F002
Meth Code:	H01 - Transfer Station
Quantity Tons:	0.195
Waste Quantity:	390
Quantity Unit:	P
Additional Code 1:	Not reported
Additional Code 2:	Not reported
Additional Code 3:	Not reported
Additional Code 4:	Not reported
Additional Code 5:	Not reported
Shipment Date:	19961105
Creation Date:	5/30/1997 0:00:00
Receipt Date:	19961105
Manifest ID:	96255740
Trans EPA ID:	ILD984908202
Trans Name:	Not reported
Trans 2 EPA ID:	Not reported
Trans 2 Name:	Not reported
TSDF EPA ID:	CAD053044053
Trans Name:	Not reported
TSDF Alt EPA ID:	Not reported
TSDF Alt Name:	Not reported
Waste Code Description:	741 - Liquids with halogenated organic compounds > 1000 mg/l
RCRA Code:	F002
Meth Code:	H01 - Transfer Station
Quantity Tons:	0
Waste Quantity:	195
Quantity Unit:	*
Additional Code 1:	Not reported
Additional Code 2:	Not reported
Additional Code 3:	Not reported

GATEWAY CLEANERS (Continued) **1000857090**

Additional Code 4:	Not reported
Additional Code 5:	Not reported
Shipment Date:	19960626
Creation Date:	5/30/1997 0:00:00
Receipt Date:	19960626
Manifest ID:	96097305
Trans EPA ID:	ILD984908202
Trans Name:	Not reported
Trans 2 EPA ID:	Not reported
Trans 2 Name:	Not reported
TSDF EPA ID:	CAD053044053
Trans Name:	Not reported
TSDF Alt EPA ID:	Not reported
TSDF Alt Name:	Not reported
Waste Code Description:	741 - Liquids with halogenated organic compounds > 1000 mg/l
RCRA Code:	F002
Meth Code:	H01 - Transfer Station
Quantity Tons:	0.39
Waste Quantity:	780
Quantity Unit:	P
Additional Code 1:	Not reported
Additional Code 2:	Not reported
Additional Code 3:	Not reported
Additional Code 4:	Not reported
Additional Code 5:	Not reported

Additional Information:

Year:	1995
Gen EPA ID:	CA0000039768
Shipment Date:	19951115
Creation Date:	7/26/1996 0:00:00
Receipt Date:	19951115
Manifest ID:	95773314
Trans EPA ID:	ILD984908202
Trans Name:	Not reported
Trans 2 EPA ID:	Not reported
Trans 2 Name:	Not reported
TSDF EPA ID:	CAD053044053
Trans Name:	Not reported
TSDF Alt EPA ID:	Not reported
TSDF Alt Name:	Not reported
Waste Code Description:	741 - Liquids with halogenated organic compounds > 1000 mg/l
RCRA Code:	F002
Meth Code:	H01 - Transfer Station
Quantity Tons:	0.2925
Waste Quantity:	585
Quantity Unit:	P
Additional Code 1:	Not reported
Additional Code 2:	Not reported
Additional Code 3:	Not reported
Additional Code 4:	Not reported
Additional Code 5:	Not reported
Shipment Date:	19950614
Creation Date:	4/2/1996 0:00:00

GATEWAY CLEANERS (Continued) **1000857090**

Receipt Date:	19950614
Manifest ID:	95416960
Trans EPA ID:	ILD984908202
Trans Name:	Not reported
Trans 2 EPA ID:	Not reported
Trans 2 Name:	Not reported
TSDF EPA ID:	CAD053044053
Trans Name:	Not reported
TSDF Alt EPA ID:	CAD053044053
TSDF Alt Name:	Not reported
Waste Code Description:	741 - Liquids with halogenated organic compounds > 1000 mg/l
RCRA Code:	F002
Meth Code:	H01 - Transfer Station
Quantity Tons:	0.195
Waste Quantity:	390
Quantity Unit:	P
Additional Code 1:	Not reported
Additional Code 2:	Not reported
Additional Code 3:	Not reported
Additional Code 4:	Not reported
Additional Code 5:	Not reported

Shipment Date:	19950404
Creation Date:	3/29/1996 0:00:00
Receipt Date:	19950404
Manifest ID:	95095015
Trans EPA ID:	ILD984908202
Trans Name:	Not reported
Trans 2 EPA ID:	Not reported
Trans 2 Name:	Not reported
TSDF EPA ID:	CAD053044053
Trans Name:	Not reported
TSDF Alt EPA ID:	CAD053044053
TSDF Alt Name:	Not reported
Waste Code Description:	741 - Liquids with halogenated organic compounds > 1000 mg/l
RCRA Code:	F002
Meth Code:	H01 - Transfer Station
Quantity Tons:	0.0975
Waste Quantity:	195
Quantity Unit:	P
Additional Code 1:	Not reported
Additional Code 2:	Not reported
Additional Code 3:	Not reported
Additional Code 4:	Not reported
Additional Code 5:	Not reported

Shipment Date:	19950208
Creation Date:	3/29/1996 0:00:00
Receipt Date:	19950208
Manifest ID:	95050406
Trans EPA ID:	ILD984908202
Trans Name:	Not reported
Trans 2 EPA ID:	Not reported
Trans 2 Name:	Not reported
TSDF EPA ID:	CAD053044053
Trans Name:	Not reported
TSDF Alt EPA ID:	CAD053044053

GATEWAY CLEANERS (Continued) **1000857090**

TSDF Alt Name:	Not reported
Waste Code Description:	741 - Liquids with halogenated organic compounds > 1000 mg/l
RCRA Code:	F002
Meth Code:	H01 - Transfer Station
Quantity Tons:	0.195
Waste Quantity:	390
Quantity Unit:	P
Additional Code 1:	Not reported
Additional Code 2:	Not reported
Additional Code 3:	Not reported
Additional Code 4:	Not reported
Additional Code 5:	Not reported

Additional Information:

Year:	1994
Gen EPA ID:	CA0000039768
Shipment Date:	19941214
Creation Date:	3/28/1996 0:00:00
Receipt Date:	19941214
Manifest ID:	95077739
Trans EPA ID:	ILD984908202
Trans Name:	Not reported
Trans 2 EPA ID:	Not reported
Trans 2 Name:	Not reported
TSDF EPA ID:	CAD053044053
Trans Name:	Not reported
TSDF Alt EPA ID:	CAD053044053
TSDF Alt Name:	Not reported
Waste Code Description:	741 - Liquids with halogenated organic compounds > 1000 mg/l
RCRA Code:	F002
Meth Code:	H01 - Transfer Station
Quantity Tons:	0.195
Waste Quantity:	390
Quantity Unit:	P
Additional Code 1:	Not reported
Additional Code 2:	Not reported
Additional Code 3:	Not reported
Additional Code 4:	Not reported
Additional Code 5:	Not reported
Shipment Date:	19941019
Creation Date:	3/28/1996 0:00:00
Receipt Date:	19941019
Manifest ID:	95079334
Trans EPA ID:	ILD984908202
Trans Name:	Not reported
Trans 2 EPA ID:	Not reported
Trans 2 Name:	Not reported
TSDF EPA ID:	CAD053044053
Trans Name:	Not reported
TSDF Alt EPA ID:	CAD053044053
TSDF Alt Name:	Not reported
Waste Code Description:	741 - Liquids with halogenated organic compounds > 1000 mg/l
RCRA Code:	F002
Meth Code:	H01 - Transfer Station
Quantity Tons:	0.0975

GATEWAY CLEANERS (Continued) **1000857090**

Waste Quantity:	195
Quantity Unit:	P
Additional Code 1:	Not reported
Additional Code 2:	Not reported
Additional Code 3:	Not reported
Additional Code 4:	Not reported
Additional Code 5:	Not reported
Shipment Date:	19940825
Creation Date:	3/26/1996 0:00:00
Receipt Date:	19940825
Manifest ID:	93466483
Trans EPA ID:	ILD984908202
Trans Name:	Not reported
Trans 2 EPA ID:	Not reported
Trans 2 Name:	Not reported
TSDF EPA ID:	CAD053044053
Trans Name:	Not reported
TSDF Alt EPA ID:	CAD053044053
TSDF Alt Name:	Not reported
Waste Code Description:	741 - Liquids with halogenated organic compounds > 1000 mg/l
RCRA Code:	F002
Meth Code:	H01 - Transfer Station
Quantity Tons:	0.0975
Waste Quantity:	195
Quantity Unit:	P
Additional Code 1:	Not reported
Additional Code 2:	Not reported
Additional Code 3:	Not reported
Additional Code 4:	Not reported
Additional Code 5:	Not reported
Shipment Date:	19940708
Creation Date:	3/26/1996 0:00:00
Receipt Date:	19940708
Manifest ID:	93513477
Trans EPA ID:	ILD984908202
Trans Name:	Not reported
Trans 2 EPA ID:	Not reported
Trans 2 Name:	Not reported
TSDF EPA ID:	CAD053044053
Trans Name:	Not reported
TSDF Alt EPA ID:	CAD053044053
TSDF Alt Name:	Not reported
Waste Code Description:	741 - Liquids with halogenated organic compounds > 1000 mg/l
RCRA Code:	F002
Meth Code:	H01 - Transfer Station
Quantity Tons:	0.2925
Waste Quantity:	585
Quantity Unit:	P
Additional Code 1:	Not reported
Additional Code 2:	Not reported
Additional Code 3:	Not reported
Additional Code 4:	Not reported
Additional Code 5:	Not reported
Shipment Date:	19940506

GATEWAY CLEANERS (Continued) **1000857090**

Creation Date:	3/25/1996 0:00:00
Receipt Date:	19940506
Manifest ID:	93549643
Trans EPA ID:	ILD984908202
Trans Name:	Not reported
Trans 2 EPA ID:	Not reported
Trans 2 Name:	Not reported
TSDF EPA ID:	CAD053044053
Trans Name:	Not reported
TSDF Alt EPA ID:	Not reported
TSDF Alt Name:	Not reported
Waste Code Description:	741 - Liquids with halogenated organic compounds > 1000 mg/l
RCRA Code:	F002
Meth Code:	H01 - Transfer Station
Quantity Tons:	0.195
Waste Quantity:	390
Quantity Unit:	P
Additional Code 1:	Not reported
Additional Code 2:	Not reported
Additional Code 3:	Not reported
Additional Code 4:	Not reported
Additional Code 5:	Not reported

Shipment Date:	19940315
Creation Date:	10/5/1995 0:00:00
Receipt Date:	19940315
Manifest ID:	93545397
Trans EPA ID:	ILD984908202
Trans Name:	Not reported
Trans 2 EPA ID:	Not reported
Trans 2 Name:	Not reported
TSDF EPA ID:	CAD053044053
Trans Name:	Not reported
TSDF Alt EPA ID:	Not reported
TSDF Alt Name:	Not reported
Waste Code Description:	741 - Liquids with halogenated organic compounds > 1000 mg/l
RCRA Code:	F002
Meth Code:	H01 - Transfer Station
Quantity Tons:	0.0975
Waste Quantity:	195
Quantity Unit:	P
Additional Code 1:	Not reported
Additional Code 2:	Not reported
Additional Code 3:	Not reported
Additional Code 4:	Not reported
Additional Code 5:	Not reported

Additional Information:

Year:	1993
Gen EPA ID:	CA0000039768

Shipment Date:	19931215
Creation Date:	9/14/1995 0:00:00
Receipt Date:	19931215
Manifest ID:	92534379
Trans EPA ID:	ILD984908202
Trans Name:	Not reported

GATEWAY CLEANERS (Continued) **1000857090**

Trans 2 EPA ID:	Not reported
Trans 2 Name:	Not reported
TSDF EPA ID:	CAD053044053
Trans Name:	Not reported
TSDF Alt EPA ID:	CAD053044053
TSDF Alt Name:	Not reported
Waste Code Description:	741 - Liquids with halogenated organic compounds > 1000 mg/l
RCRA Code:	F002
Meth Code:	H01 - Transfer Station
Quantity Tons:	0.0975
Waste Quantity:	195
Quantity Unit:	P
Additional Code 1:	Not reported
Additional Code 2:	Not reported
Additional Code 3:	Not reported
Additional Code 4:	Not reported
Additional Code 5:	Not reported

CERS:

Name:	GATEWAY CLEANERS
Address:	39250 PASEO PADR PARKWAY
City,State,Zip:	FREMONT, CA 94538-1616
Site ID:	469607
CERS ID:	110013852394
CERS Description:	US EPA Air Emission Inventory System (EIS)

Affiliation:

Affiliation Type Desc:	Environmental Contact
Entity Name:	EMMETT YEE
Entity Title:	Not reported
Affiliation Address:	39250 PASEO PADRE PARKWAY
Affiliation City:	FREMONT
Affiliation State:	CA
Affiliation Country:	Not reported
Affiliation Zip:	Not reported
Affiliation Phone:	,

Name:	#1 CLEANERS
Address:	39250 PASEO PADRE PARKWAY
City,State,Zip:	FREMONT, CA 94538
Site ID:	917314
CERS ID:	T10000022715
CERS Description:	Cleanup Program Site

Affiliation:

Affiliation Type Desc:	Regional Board Caseworker
Entity Name:	MINH NGO - SAN FRANCISCO BAY RWQCB (REGION 2)
Entity Title:	Not reported
Affiliation Address:	1515 Clay Street, Suite 1400
Affiliation City:	OAKLAND
Affiliation State:	CA
Affiliation Country:	Not reported
Affiliation Zip:	Not reported
Affiliation Phone:	5106222312,

Name:	#1 CLEANERS AND ALTERATIONS

GATEWAY CLEANERS (Continued) **1000857090**

Address:	39250 PASEO PADRE PKWY
City,State,Zip:	FREMONT, CA 94538
Site ID:	413920
CERS ID:	110054273237
CERS Description:	US EPA Air Emission Inventory System (EIS)

R94 **CITY OF FREMONT GOVERNMENT BUILDING** **CPS-SLIC** **S105724471**
SE **39700 CIVIC CENTER DRIVE** **CERS** **N/A**
1/4-1/2 **FREMONT, CA 94527**
0.353 mi.
1864 ft. **Site 1 of 4 in cluster R**

Relative:
Higher

Actual:
73 ft.

CPS-SLIC:

Name:	CITY OF FREMONT GOVERNMENT BUILDING
Address:	39700 CIVIC CENTER DRIVE
City,State,Zip:	FREMONT, CA 94527
Region:	STATE
Facility Status:	**Completed - Case Closed**
Status Date:	08/10/2006
Global Id:	SL0600188168
Lead Agency:	ALAMEDA COUNTY WATER DISTRICT
Lead Agency Case Number:	882
Latitude:	37.5518665
Longitude:	-121.9710352
Case Type:	Cleanup Program Site
Case Worker:	SZ
Local Agency:	FREMONT, CITY OF
RB Case Number:	01S0652
File Location:	Not reported
Potential Media Affected:	Soil
Potential Contaminants of Concern:	Waste Oil / Motor / Hydraulic / Lubricating
EPA Region:	9
Coordinate Source:	Google Geocode
Quantity Released Gallons:	Not reported
Begin Date:	08/10/2006
Leak Reported Date:	Not reported
How Discovered:	Not reported
How Discovered Description:	Not reported
Discharge Source:	Not reported
Discharge Cause:	Not reported
Stop Method:	Not reported
Stop Description:	Not reported
No Further Action Date:	08/10/2006
CA Water Watershed Name:	Santa Clara - Fremont Bayside (205.20)
Dwr Groundwater Subbasin Name:	Santa Clara Valley - Niles Cone (2-009.01)
Disadvantaged Community:	Not reported
CA Enviroscreen 3 Score:	11-15%
CA Enviroscreen 4 Score:	15-20%
Military DOD Site:	No
Facility Project Subtype:	Not reported
RWQCB Region:	SAN FRANCISCO BAY RWQCB (REGION 2)
Claim No:	Not reported
Claim Status:	Not reported
Site History:	Not reported

Click here to access the California GeoTracker records for this facility:

CITY OF FREMONT GOVERNMENT BUILDING (Continued) **S105724471**

CERS:

Name:	CITY OF FREMONT GOVERNMENT BUILDING
Address:	39700 CIVIC CENTER DRIVE
City,State,Zip:	FREMONT, CA 94527
Site ID:	864941
CERS ID:	SL0600188168
CERS Description:	Cleanup Program Site

Affiliation:

Affiliation Type Desc:	Regional Board Caseworker
Entity Name:	Regional Water Board - SAN FRANCISCO BAY RWQCB (REGION 2)
Entity Title:	Not reported
Affiliation Address:	1515 CLAY ST SUITE 1400
Affiliation City:	OAKLAND
Affiliation State:	CA
Affiliation Country:	Not reported
Affiliation Zip:	Not reported
Affiliation Phone:	,

Affiliation Type Desc:	Local Agency Caseworker
Entity Name:	SELIM ZEYREK - ALAMEDA COUNTY WATER DISTRICT
Entity Title:	Not reported
Affiliation Address:	43885 SOUTH GRIMMER BLVD
Affiliation City:	FREMONT
Affiliation State:	CA
Affiliation Country:	Not reported
Affiliation Zip:	Not reported
Affiliation Phone:	,

R95 **POLICE BUILDING** **LUST** **U001596932**
SE **39710 CIVIC CENTER DR** **HIST UST** **N/A**
1/4-1/2 **FREMONT, CA 94538**
0.360 mi.
1899 ft. **Site 2 of 4 in cluster R**

Relative:
Higher

Actual:
73 ft.

LUST:

Name:	FREMONT POLICE STATION
Address:	39710 CIVIC CENTER DR
City,State,Zip:	FREMONT, CA 94538-
Lead Agency:	SAN FRANCISCO BAY RWQCB (REGION 2)
Case Type:	LUST Cleanup Site

Geo Track:

Global Id:	T0600192722
Latitude:	37.5518616
Longitude:	-121.9710225
Status:	Completed - Case Closed
Status Date:	03/09/2000
Case Worker:	UUU
RB Case Number:	01-2493
Local Agency:	ALAMEDA COUNTY WATER DISTRICT
File Location:	Not reported
Local Case Number:	0191
Potential Media Affect:	Other Groundwater (uses other than drinking water)
Potential Contaminants of Concern:	Diesel
EPA Region:	9
Coordinate Source:	Google Geocode

POLICE BUILDING (Continued) **U001596932**

Quantity Released Gallons:	Not reported
Begin Date:	05/20/1999
Leak Reported Date:	01/25/2000
How Discovered:	Tank Closure
How Discovered Description:	Not reported
Discharge Source:	Piping
Discharge Cause:	Physc / Mech Damage
Stop Method:	Not reported
Stop Description:	Not reported
No Further Action Date:	03/09/2000
CA Water Watershed Name:	Santa Clara - Fremont Bayside (205.20)
Dwr Groundwater Subbasin Name:	Santa Clara Valley - Niles Cone (2-009.01)
Disadvantaged Community:	Not reported
CA Enviroscreen 3 Score:	11-15%
CA Enviroscreen 4 Score:	15-20%
Military DOD Site:	No
Facility Project Subtype:	Not reported
RWQCB Region:	SAN FRANCISCO BAY RWQCB (REGION 2)
Claim Number:	Not reported
Claim Status:	Not reported
Site History:	Not reported

LUST:

Global Id:	T0600192722
Contact Type:	Regional Board Caseworker
Contact Name:	Regional Water Board
Organization Name:	SAN FRANCISCO BAY RWQCB (REGION 2)
Address:	1515 CLAY ST SUITE 1400
City:	OAKLAND
Email:	Not reported
Phone Number:	Not reported

Global Id:	T0600192722
Contact Type:	Local Agency Caseworker - Primary Caseworker
Contact Name:	SELIM ZEYREK
Organization Name:	ALAMEDA COUNTY WATER DISTRICT
Address:	43885 SOUTH GRIMMER BLVD
City:	FREMONT
Email:	selim.zeyrek@acwd.com
Phone Number:	Not reported

LUST:

Global Id:	T0600192722
Action Type:	Other
Date:	05/20/1999
Action:	Leak Discovery

Global Id:	T0600192722
Action Type:	Other
Date:	01/25/2000
Action:	Leak Reported

Global Id:	T0600192722
Action Type:	Other
Date:	05/27/1999
Action:	Leak Stopped

POLICE BUILDING (Continued) **U001596932**

LUST:

Global Id:	T0600192722
Status:	Open - Case Begin Date
Status Date:	05/20/1999
Global Id:	T0600192722
Status:	Completed - Case Closed
Status Date:	03/09/2000

HIST UST:

Name:	POLICE BUILDING
Address:	39710 CIVIC CENTER DR
City,State,Zip:	FREMONT, CA 94538
File Number:	Not reported
URL:	Not reported
Region:	STATE
Facility ID:	00000011291
Facility Type:	Gas Station
Other Type:	Not reported
Contact Name:	ROBERT WASSERMAN
Telephone:	4157914111
Owner Name:	CITY OF FREMONT
Owner Address:	39700 CIVIC CENTER DRIVE
Owner City,St,Zip:	FREMONT, CA 94538
Total Tanks:	0002
Tank Num:	001
Container Num:	005
Year Installed:	Not reported
Tank Capacity:	00010000
Tank Used for:	PRODUCT
Type of Fuel:	DIESEL
Container Construction Thickness:	Not reported
Leak Detection:	Stock Inventor
Tank Num:	002
Container Num:	006
Year Installed:	1982
Tank Capacity:	00010000
Tank Used for:	PRODUCT
Type of Fuel:	UNLEADED
Container Construction Thickness:	Not reported
Leak Detection:	Stock Inventor

R96 **FREMONT POLICE STATION** **LUST** **S104732876**
SE **39710 CIVIC CENTER DR** **Cortese** **N/A**
1/4-1/2 **FREMONT, CA 94538** **CERS**
0.360 mi.
1899 ft. **Site 3 of 4 in cluster R**

Relative:
Higher

Actual:
73 ft.

LUST REG 2:

Region:	2
Facility Id:	01-2493
Facility Status:	Case Closed
Case Number:	0191
How Discovered:	Tank Closure

FREMONT POLICE STATION (Continued) **S104732876**

Leak Cause:	Structure Failure
Leak Source:	Piping
Date Leak Confirmed:	Not reported
Oversight Program:	LUST
Prelim. Site Assesment Wokplan Submitted:	Not reported
Preliminary Site Assesment Began:	Not reported
Pollution Characterization Began:	Not reported
Pollution Remediation Plan Submitted:	Not reported
Date Remediation Action Underway:	Not reported
Date Post Remedial Action Monitoring Began:	Not reported

CORTESE:

Name:	FREMONT POLICE STATION
Address:	39710 CIVIC CENTER DR
City,State,Zip:	FREMONT, CA
Region:	CORTESE
Envirostor Id:	Not reported
Global ID:	T0600192722
Site/Facility Type:	LUST CLEANUP SITE
Cleanup Status:	COMPLETED - CASE CLOSED
Status Date:	Not reported
Site Code:	Not reported
Latitude:	Not reported
Longitude:	Not reported
Owner:	Not reported
Enf Type:	Not reported
Swat R:	Not reported
Flag:	active
Order No:	Not reported
Waste Discharge System No:	Not reported
Effective Date:	Not reported
Region 2:	Not reported
WID Id:	Not reported
Solid Waste Id No:	Not reported
Waste Management Uit Name:	Not reported
File Name:	Active Open

CERS:

Name:	FREMONT POLICE STATION
Address:	39710 CIVIC CENTER DR
City,State,Zip:	FREMONT, CA 94538-
Site ID:	904442
CERS ID:	T0600192722
CERS Description:	Leaking Underground Storage Tank Cleanup Site

Affiliation:

Affiliation Type Desc:	Local Agency Caseworker
Entity Name:	SELIM ZEYREK - ALAMEDA COUNTY WATER DISTRICT
Entity Title:	Not reported
Affiliation Address:	43885 SOUTH GRIMMER BLVD
Affiliation City:	FREMONT
Affiliation State:	CA
Affiliation Country:	Not reported
Affiliation Zip:	Not reported
Affiliation Phone:	,
Affiliation Type Desc:	Regional Board Caseworker

FREMONT POLICE STATION (Continued) **S104732876**

Entity Name:	Regional Water Board - SAN FRANCISCO BAY RWQCB (REGION 2)
Entity Title:	Not reported
Affiliation Address:	1515 CLAY ST SUITE 1400
Affiliation City:	OAKLAND
Affiliation State:	CA
Affiliation Country:	Not reported
Affiliation Zip:	Not reported
Affiliation Phone:	,

R97 **FREMONT POLICE STATION** **UST FINDER RELEASE** **1028967343**
SE **39710 CIVIC CENTER DR** **N/A**
1/4-1/2 **FREMONT, CA 0**
0.360 mi.
1899 ft. **Site 4 of 4 in cluster R**

Relative:
Higher

Actual:
73 ft.

UST FINDER RELEASE:

Object ID:	45468
Facility ID:	Not reported
Lust ID:	CAT0600192722
Name:	FREMONT POLICE STATION
Address:	39710 CIVIC CENTER DR
City,State,Zip:	FREMONT, CA 0
Address Match Type:	StreetAddress
Reported Date:	Not reported
Status:	No Further Action
Substance:	Not reported
Population within 1500ft:	1754
Domestic Wells within 1500ft:	0
Land Use:	Developed, Medium Intensity
Within SPA:	No
SPA PWS Facility ID:	Not reported
SPA Water Type:	Not reported
SPA Facility Type:	Not reported
SPA HUC12:	Not reported
Within WHPA:	Yes
WHPA PWS Facility ID:	CA0110001_24021
WHPA Water Type:	GW - Ground water
WHPA Facility Type:	WL - Well
WHPA HUC12:	180500040702
Within 100yr Floodplain:	No
Tribe:	Not reported
EPA Region:	9
NFA Letter 1:	Not reported
NFA Letter 2:	Not reported
NFA Letter 3:	Not reported
NFA Letter 4:	Not reported
Closed With Residual Contaminate:	Not reported
Coordinate Source:	Geocode
X Coord:	-121.97058
Y Coord:	37.5516900000001
Latitude:	37.55169
Longitude:	-121.970579999999

98 North 1/4-1/2 0.368 mi. 1942 ft.

SEQUEIRA & CHRISTIANSON PROPERTIES
1150-1160 BENNETT CT
FREMONT, CA 94536

CPS-SLIC
Alameda County CS
CERS

S108246059
N/A

Relative: Higher

Actual: 71 ft.

CPS-SLIC:

Name:	SEQUEIRA & CHRISTIANSON PROPERTIES
Address:	1150-1160 BENNETT CT
City,State,Zip:	FREMONT, CA 94536
Region:	STATE
Facility Status:	**Completed - Case Closed**
Status Date:	04/22/1996
Global Id:	T06019732016
Lead Agency:	ALAMEDA COUNTY LOP
Lead Agency Case Number:	RO0002731
Latitude:	37.565538
Longitude:	-121.978953
Case Type:	Cleanup Program Site
Case Worker:	Not reported
Local Agency:	Not reported
RB Case Number:	NA
File Location:	All Files are on GeoTracker or in the Local Agency Database
Potential Media Affected:	Soil
Potential Contaminants of Concern:	Diesel
EPA Region:	9
Coordinate Source:	Google Geocode
Quantity Released Gallons:	Not reported
Begin Date:	04/22/1996
Leak Reported Date:	04/17/1992
How Discovered:	Nuisance Conditions
How Discovered Description:	RESIDENT COMPLAINT OF IMPROPER DISPOSAL
Discharge Source:	Not reported
Discharge Cause:	Not reported
Stop Method:	Other Means
Stop Description:	Not reported
No Further Action Date:	04/22/1996
CA Water Watershed Name:	Santa Clara - Fremont Bayside (205.20)
Dwr Groundwater Subbasin Name:	Santa Clara Valley - Niles Cone (2-009.01)
Disadvantaged Community:	Not reported
CA Enviroscreen 3 Score:	26-30%
CA Enviroscreen 4 Score:	20-25%
Military DOD Site:	No
Facility Project Subtype:	Not reported
RWQCB Region:	SAN FRANCISCO BAY RWQCB (REGION 2)
Claim No:	Not reported
Claim Status:	Not reported
Site History:	Not reported

Click here to access the California GeoTracker records for this facility:

Alameda County CS:

Name:	SEQUEIRA & CHRISTIANSON PROPERTIES
Address:	1150-1160 BENNETT CT
City,State,Zip:	FREMONT, CA 94536
Status:	Case Closed
Record Id:	RO0002731
PE:	5502
Facility Status:	Case Closed

SEQUEIRA & CHRISTIANSON PROPERTIES (Continued) **S108246059**

Latitude: 37.565499524
Longitude: -121.97927559

CERS:

Name:	SEQUEIRA & CHRISTIANSON PROPERTIES
Address:	1150-1160 BENNETT CT
City,State,Zip:	FREMONT, CA 94536
Site ID:	889734
CERS ID:	T06019732016
CERS Description:	Cleanup Program Site

S99
SW
1/4-1/2
0.427 mi.
2255 ft.

EDWARD & ZULMIDA LEWIS, TRS. **UST FINDER RELEASE** **1028952116**
3200 MOWRY AVENUE **N/A**
FREMONT, CA 94536

Site 1 of 2 in cluster S

Relative:
Higher

Actual:
57 ft.

UST FINDER RELEASE:

Object ID:	45265
Facility ID:	Not reported
Lust ID:	CAT0600101861
Name:	EDWARD & ZULMIDA LEWIS, TRS.
Address:	3200 MOWRY AVENUE
City,State,Zip:	FREMONT, CA 94536
Address Match Type:	PointAddress
Reported Date:	Not reported
Status:	No Further Action
Substance:	Not reported
Population within 1500ft:	2948
Domestic Wells within 1500ft:	0
Land Use:	Developed, Medium Intensity
Within SPA:	No
SPA PWS Facility ID:	Not reported
SPA Water Type:	Not reported
SPA Facility Type:	Not reported
SPA HUC12:	Not reported
Within WHPA:	Yes
WHPA PWS Facility ID:	CA0110001_12713
WHPA Water Type:	GW - Ground water
WHPA Facility Type:	WL - Well
WHPA HUC12:	180500040702
Within 100yr Floodplain:	No
Tribe:	Not reported
EPA Region:	9
NFA Letter 1:	Not reported
NFA Letter 2:	Not reported
NFA Letter 3:	Not reported
NFA Letter 4:	Not reported
Closed With Residual Contaminate:	Not reported
Coordinate Source:	Geocode
X Coord:	-121.98423
Y Coord:	37.5535800000001
Latitude:	37.5535799999999
Longitude:	-121.984229999999

S100 SW 1/4-1/2 0.427 mi. 2255 ft. | **EDWARD & ZULMIDA LEWIS, TRS.**
3200 MOWRY AVE
FREMONT, CA 94536

Site 2 of 2 in cluster S

LUST
CERS HAZ WASTE
Cortese
HIST CORTESE
CERS

EDR ID Number: S103472230
EPA ID Number: N/A

Relative: Higher

Actual: 57 ft.

LUST:

Name:	EDWARD & ZULMIDA LEWIS, TRS.
Address:	3200 MOWRY AVENUE
City,State,Zip:	FREMONT, CA 94536
Lead Agency:	SAN FRANCISCO BAY RWQCB (REGION 2)
Case Type:	LUST Cleanup Site

Geo Track:

Global Id:	T0600101861
Latitude:	37.5533823
Longitude:	-121.9838358
Status:	Completed - Case Closed
Status Date:	01/23/1995
Case Worker:	UUU
RB Case Number:	01-2015
Local Agency:	ALAMEDA COUNTY WATER DISTRICT
File Location:	Not reported
Local Case Number:	0397
Potential Media Affect:	Soil
Potential Contaminants of Concern:	Kerosene
EPA Region:	9
Coordinate Source:	Google Geocode
Quantity Released Gallons:	Not reported
Begin Date:	11/01/1991
Leak Reported Date:	11/13/1991
How Discovered:	Other Means
How Discovered Description:	Not reported
Discharge Source:	Other
Discharge Cause:	Unknown
Stop Method:	Not reported
Stop Description:	Not reported
No Further Action Date:	01/23/1995
CA Water Watershed Name:	Santa Clara - Fremont Bayside (205.20)
Dwr Groundwater Subbasin Name:	Santa Clara Valley - Niles Cone (2-009.01)
Disadvantaged Community:	Not reported
CA Enviroscreen 3 Score:	41-45%
CA Enviroscreen 4 Score:	35-40%
Military DOD Site:	No
Facility Project Subtype:	Not reported
RWQCB Region:	SAN FRANCISCO BAY RWQCB (REGION 2)
Claim Number:	Not reported
Claim Status:	Not reported
Site History:	Not reported

LUST:

Global Id:	T0600101861
Contact Type:	Local Agency Caseworker
Contact Name:	MICHELLE A. WALDEN
Organization Name:	ALAMEDA COUNTY WATER DISTRICT
Address:	43885 SOUTH GRIMMER BOULEVARD
City:	FREMONT
Email:	michelle.walden@acwd.com
Phone Number:	Not reported

EDWARD & ZULMIDA LEWIS, TRS. (Continued) **S103472230**

Global Id: T0600101861
Contact Type: Regional Board Caseworker - Primary Caseworker
Contact Name: Regional Water Board
Organization Name: SAN FRANCISCO BAY RWQCB (REGION 2)
Address: 1515 CLAY ST SUITE 1400
City: OAKLAND
Email: Not reported
Phone Number: Not reported

LUST:
Global Id: T0600101861
Action Type: Other
Date: 11/01/1991
Action: Leak Discovery

Global Id: T0600101861
Action Type: Other
Date: 11/13/1991
Action: Leak Reported

Global Id: T0600101861
Action Type: ENFORCEMENT
Date: 10/13/1995
Action: Closure/No Further Action Letter

Global Id: T0600101861
Action Type: Other
Date: 11/01/1991
Action: Leak Stopped

LUST:
Global Id: T0600101861
Status: Open - Case Begin Date
Status Date: 11/01/1991

Global Id: T0600101861
Status: Open - Site Assessment
Status Date: 01/09/1995

Global Id: T0600101861
Status: Completed - Case Closed
Status Date: 01/23/1995

LUST REG 2:
Region: 2
Facility Id: 01-2015
Facility Status: Case Closed
Case Number: 0397
How Discovered: OM
Leak Cause: UNK
Leak Source: UNK
Date Leak Confirmed: 1/9/1995
Oversight Program: LUST
Prelim. Site Assesment Wokplan Submitted: Not reported
Preliminary Site Assesment Began: Not reported

EDWARD & ZULMIDA LEWIS, TRS. (Continued) **S103472230**

Pollution Characterization Began: Not reported
Pollution Remediation Plan Submitted: Not reported
Date Remediation Action Underway: Not reported
Date Post Remedial Action Monitoring Began: Not reported

CERS HAZ WASTE:
Name: CLASSIQUE DENTAL CARE
Address: 3200 MOWRY AVE STE E
City,State,Zip: FREMONT, CA 94538
Site ID: 919754
CERS ID: 10955581
CERS Description: Hazardous Waste Generator

CORTESE:
Name: EDWARD & ZULMIDA LEWIS, TRS.
Address: 3200 MOWRY AVENUE
City,State,Zip: FREMONT, CA 94536
Region: CORTESE
Envirostor Id: Not reported
Global ID: T0600101861
Site/Facility Type: LUST CLEANUP SITE
Cleanup Status: COMPLETED - CASE CLOSED
Status Date: Not reported
Site Code: Not reported
Latitude: Not reported
Longitude: Not reported
Owner: Not reported
Enf Type: Not reported
Swat R: Not reported
Flag: active
Order No: Not reported
Waste Discharge System No: Not reported
Effective Date: Not reported
Region 2: Not reported
WID Id: Not reported
Solid Waste Id No: Not reported
Waste Management Uit Name: Not reported
File Name: Active Open

HIST CORTESE:
edr_fname: EDWARD & ZULMIDA LEWIS TR
edr_fadd1: 3200 MOWRY
City,State,Zip: FREMONT, CA
Region: CORTESE
Facility County Code: 1
Reg By: LTNKA
Reg Id: 01-2015

CERS:
Name: EDWARD & ZULMIDA LEWIS, TRS.
Address: 3200 MOWRY AVENUE
City,State,Zip: FREMONT, CA 94536
Site ID: 854970
CERS ID: T0600101861
CERS Description: Leaking Underground Storage Tank Cleanup Site

EDWARD & ZULMIDA LEWIS, TRS. (Continued) **S103472230**

Affiliation:

Affiliation Type Desc:	Local Agency Caseworker
Entity Name:	MICHELLE A. WALDEN - ALAMEDA COUNTY WATER DISTRICT
Entity Title:	Not reported
Affiliation Address:	43885 SOUTH GRIMMER BOULEVARD
Affiliation City:	FREMONT
Affiliation State:	CA
Affiliation Country:	Not reported
Affiliation Zip:	Not reported
Affiliation Phone:	,

Affiliation Type Desc:	Regional Board Caseworker
Entity Name:	Regional Water Board - SAN FRANCISCO BAY RWQCB (REGION 2)
Entity Title:	Not reported
Affiliation Address:	1515 CLAY ST SUITE 1400
Affiliation City:	OAKLAND
Affiliation State:	CA
Affiliation Country:	Not reported
Affiliation Zip:	Not reported
Affiliation Phone:	,

T101 **CALIFORNIA SCHOOL FOR THE DEAF** **LUST** **1000252380**
East **39350 GALLAUDET DR** **SWEEPS UST** **N/A**
1/4-1/2 **FREMONT, CA 94538** **HIST UST**
0.475 mi. **CA FID UST**
2508 ft. **Site 1 of 3 in cluster T** **Cortese**
EMI
Relative: **WDS**
Higher **CIWQS**
CERS
Actual:
64 ft.

LUST:

Name:	CALIFORNIA SCHOOL FOR THE DEAF
Address:	39350 GALLAUDET DRIVE
City,State,Zip:	FREMONT, CA 94538
Lead Agency:	SAN FRANCISCO BAY RWQCB (REGION 2)
Case Type:	LUST Cleanup Site

Geo Track:

Global Id:	T0600132187
Latitude:	37.5593857
Longitude:	-121.963192
Status:	Completed - Case Closed
Status Date:	07/22/2020
Case Worker:	Not reported
RB Case Number:	01-2556
Local Agency:	Not reported
File Location:	All Files are on GeoTracker or in the Local Agency Database
Local Case Number:	TT0134
Potential Media Affect:	Soil
Potential Contaminants of Concern:	Other Solvent or Non-Petroleum Hydrocarbon
EPA Region:	9
Coordinate Source:	Google Geocode
Quantity Released Gallons:	Not reported
Begin Date:	08/02/1988
Leak Reported Date:	08/02/1988

CALIFORNIA SCHOOL FOR THE DEAF (Continued) **1000252380**

How Discovered:	Other Means
How Discovered Description:	Not reported
Discharge Source:	Other
Discharge Cause:	Unknown
Stop Method:	Other Means
Stop Description:	Not reported
No Further Action Date:	07/22/2020
CA Water Watershed Name:	Santa Clara - Fremont Bayside (205.20)
Dwr Groundwater Subbasin Name:	Santa Clara Valley - Niles Cone (2-009.01)
Disadvantaged Community:	Not reported
CA Enviroscreen 3 Score:	16-20%
CA Enviroscreen 4 Score:	15-20%
Military DOD Site:	No
Facility Project Subtype:	Not reported
RWQCB Region:	SAN FRANCISCO BAY RWQCB (REGION 2)
Claim Number:	Not reported
Claim Status:	Not reported
Site History:	Look on ACWD website

LUST:

Global Id:	T0600132187
Action Type:	Other
Date:	08/02/1988
Action:	Leak Discovery
Global Id:	T0600132187
Action Type:	REMEDIATION
Date:	02/18/1998
Action:	Excavation
Global Id:	T0600132187
Action Type:	ENFORCEMENT
Date:	02/24/2000
Action:	Technical Correspondence / Assistance / Other
Global Id:	T0600132187
Action Type:	ENFORCEMENT
Date:	06/30/1997
Action:	Technical Correspondence / Assistance / Other
Global Id:	T0600132187
Action Type:	ENFORCEMENT
Date:	04/15/1996
Action:	Technical Correspondence / Assistance / Other
Global Id:	T0600132187
Action Type:	RESPONSE
Date:	11/01/2002
Action:	Monitoring Report - Quarterly
Global Id:	T0600132187
Action Type:	RESPONSE
Date:	06/18/2001
Action:	Request for Closure
Global Id:	T0600132187
Action Type:	RESPONSE
Date:	12/23/2002

CALIFORNIA SCHOOL FOR THE DEAF (Continued) **1000252380**

Action: Monitoring Report - Quarterly

Global Id: T0600132187
Action Type: RESPONSE
Date: 06/22/2020
Action: Email Correspondence

Global Id: T0600132187
Action Type: RESPONSE
Date: 06/12/2020
Action: Email Correspondence

Global Id: T0600132187
Action Type: RESPONSE
Date: 07/01/2020
Action: Email Correspondence

Global Id: T0600132187
Action Type: ENFORCEMENT
Date: 03/16/2010
Action: File review

Global Id: T0600132187
Action Type: ENFORCEMENT
Date: 07/22/2020
Action: Closure/No Further Action Letter

Global Id: T0600132187
Action Type: ENFORCEMENT
Date: 08/01/2019
Action: 13267 Requirement

Global Id: T0600132187
Action Type: ENFORCEMENT
Date: 10/19/1992
Action: Technical Correspondence / Assistance / Other

Global Id: T0600132187
Action Type: ENFORCEMENT
Date: 05/14/2019
Action: Notification - Public Notice of Case Closure

Global Id: T0600132187
Action Type: ENFORCEMENT
Date: 05/14/2019
Action: Notification - Public Notice of Case Closure

Global Id: T0600132187
Action Type: RESPONSE
Date: 01/17/1995
Action: Correspondence

Global Id: T0600132187
Action Type: RESPONSE
Date: 03/26/1998
Action: Tank Removal Report / UST Sampling Report

CALIFORNIA SCHOOL FOR THE DEAF (Continued) **1000252380**

Global Id: T0600132187
Action Type: RESPONSE
Date: 09/24/1990
Action: Preliminary Site Assessment Workplan

Global Id: T0600132187
Action Type: RESPONSE
Date: 04/22/1991
Action: Preliminary Site Assessment Report

Global Id: T0600132187
Action Type: RESPONSE
Date: 08/14/2000
Action: Soil and Water Investigation Workplan

Global Id: T0600132187
Action Type: RESPONSE
Date: 05/10/1988
Action: Other Workplan

Global Id: T0600132187
Action Type: RESPONSE
Date: 11/26/1990
Action: Preliminary Site Assessment Workplan - Addendum

Global Id: T0600132187
Action Type: RESPONSE
Date: 12/04/2019
Action: Email Correspondence

Global Id: T0600132187
Action Type: RESPONSE
Date: 02/25/2003
Action: Other Report / Document

Global Id: T0600132187
Action Type: RESPONSE
Date: 05/20/2020
Action: Email Correspondence

Global Id: T0600132187
Action Type: RESPONSE
Date: 01/13/1989
Action: Other Workplan

Global Id: T0600132187
Action Type: RESPONSE
Date: 06/22/2020
Action: Well Destruction Report

Global Id: T0600132187
Action Type: RESPONSE
Date: 07/31/2002
Action: Monitoring Report - Quarterly

Global Id: T0600132187
Action Type: RESPONSE

CALIFORNIA SCHOOL FOR THE DEAF (Continued) **1000252380**

Date: 12/20/1999
Action: Tank Removal Report / UST Sampling Report

Global Id: T0600132187
Action Type: RESPONSE
Date: 04/01/2020
Action: Email Correspondence

Global Id: T0600132187
Action Type: RESPONSE
Date: 06/23/1988
Action: Other Report / Document

Global Id: T0600132187
Action Type: RESPONSE
Date: 06/05/1992
Action: Monitoring Report - Quarterly

Global Id: T0600132187
Action Type: ENFORCEMENT
Date: 06/06/2014
Action: File review

Global Id: T0600132187
Action Type: RESPONSE
Date: 10/11/2019
Action: Well Destruction Report

Global Id: T0600132187
Action Type: RESPONSE
Date: 02/25/2003
Action: Tank Removal Report / UST Sampling Report

Global Id: T0600132187
Action Type: ENFORCEMENT
Date: 08/13/2013
Action: Technical Correspondence / Assistance / Other

Global Id: T0600132187
Action Type: Other
Date: 08/02/1988
Action: Leak Reported

Global Id: T0600132187
Action Type: ENFORCEMENT
Date: 06/14/2018
Action: File review

Global Id: T0600132187
Action Type: ENFORCEMENT
Date: 10/23/2018
Action: Email Correspondence

Global Id: T0600132187
Action Type: ENFORCEMENT
Date: 06/29/2016
Action: File review

CALIFORNIA SCHOOL FOR THE DEAF (Continued) **1000252380**

Global Id: T0600132187
Action Type: ENFORCEMENT
Date: 08/15/2006
Action: Technical Correspondence / Assistance / Other

LUST:
Global Id: T0600132187
Status: Open - Case Begin Date
Status Date: 08/02/1988

Global Id: T0600132187
Status: Open - Site Assessment
Status Date: 10/16/2000

Global Id: T0600132187
Status: Open - Eligible for Closure
Status Date: 08/13/2013

Global Id: T0600132187
Status: Completed - Case Closed
Status Date: 07/22/2020

SWEEPS UST:
Name: CA. SCHOOL FOR THE DEAF
Address: 39350 GALLAUDET DR
City: FREMONT
Status: Active
Comp Number: 32581
Number: 6
Board Of Equalization: 44-001320
Referral Date: 06-21-93
Action Date: 05-05-94
Created Date: 02-29-88
Owner Tank Id: 1
SWRCB Tank Id: 01-009-032581-000001
Tank Status: A
Capacity: 10000
Active Date: 06-21-93
Tank Use: M.V. FUEL
STG: P
Content: DIESEL
Number Of Tanks: 2

Name: CA. SCHOOL FOR THE DEAF
Address: 39350 GALLAUDET DR
City: FREMONT
Status: Active
Comp Number: 32581
Number: 6
Board Of Equalization: 44-001320
Referral Date: 06-21-93
Action Date: 05-05-94
Created Date: 02-29-88
Owner Tank Id: 3
SWRCB Tank Id: 01-009-032581-000003

CALIFORNIA SCHOOL FOR THE DEAF (Continued) **1000252380**

Tank Status: A
Capacity: 1000
Active Date: 06-22-93
Tank Use: M.V. FUEL
STG: P
Content: REG UNLEADED
Number Of Tanks: Not reported

Name: CA. SCHOOL FOR THE DEAF BARRETT SMITH
Address: 39350 GALLAUDET DR
City: FREMONT
Status: Not reported
Comp Number: 32581
Number: Not reported
Board Of Equalization: 44-001320
Referral Date: Not reported
Action Date: Not reported
Created Date: Not reported
Owner Tank Id: Not reported
SWRCB Tank Id: 01-009-032581-000002
Tank Status: Not reported
Capacity: 10000
Active Date: Not reported
Tank Use: M.V. FUEL
STG: PRODUCT
Content: DIESEL
Number Of Tanks: 1

HIST UST:
Name: CALIF SCHOOL FOR THE DEAF
Address: 39350 GALLAUDET DRIVE
City,State,Zip: FREMONT, CA 94538
File Number: 00036396

URL:
Region: STATE
Facility ID: 00000032581
Facility Type: Other
Other Type: SCHOOL
Contact Name: BILL SCHMIDT
Telephone: 4157943666
Owner Name: STATE OF CALIFORNIA CALIF. SCH
Owner Address: 39350 GALLADET DRIVE
Owner City,St,Zip: FREMONT, CA 94538
Total Tanks: 0003

Tank Num: 001
Container Num: 1
Year Installed: 1979
Tank Capacity: 00010000
Tank Used for: PRODUCT
Type of Fuel: DIESEL
Container Construction Thickness: Not reported
Leak Detection: None

Tank Num: 002
Container Num: 2

CALIFORNIA SCHOOL FOR THE DEAF (Continued) **1000252380**

Year Installed:	1979
Tank Capacity:	00010000
Tank Used for:	PRODUCT
Type of Fuel:	DIESEL
Container Construction Thickness:	Not reported
Leak Detection:	None

Tank Num:	003
Container Num:	3
Year Installed:	1979
Tank Capacity:	00001000
Tank Used for:	PRODUCT
Type of Fuel:	REGULAR
Container Construction Thickness:	Not reported
Leak Detection:	None

Click here for Geo Tracker PDF:

CA FID UST:

Facility ID:	01001417
Regulated By:	UTNKA
Regulated ID:	00032581
Cortese Code:	Not reported
SIC Code:	Not reported
Facility Phone:	5107943666
Mail To:	Not reported
Mailing Address:	39350 GALLAUDET DR
Mailing Address 2:	Not reported
Mailing City,St,Zip:	FREMONT 94538
Contact:	Not reported
Contact Phone:	Not reported
DUNs Number:	Not reported
NPDES Number:	Not reported
EPA ID:	Not reported
Comments:	Not reported
Status:	Active

CORTESE:

Name:	CALIFORNIA SCHOOL FOR THE DEAF
Address:	39350 GALLAUDET DRIVE
City,State,Zip:	FREMONT, CA 94538
Region:	CORTESE
Envirostor Id:	Not reported
Global ID:	T0600132187
Site/Facility Type:	LUST CLEANUP SITE
Cleanup Status:	COMPLETED - CASE CLOSED
Status Date:	Not reported
Site Code:	Not reported
Latitude:	Not reported
Longitude:	Not reported
Owner:	Not reported
Enf Type:	Not reported
Swat R:	Not reported
Flag:	active
Order No:	Not reported
Waste Discharge System No:	Not reported

CALIFORNIA SCHOOL FOR THE DEAF (Continued) **1000252380**

Effective Date:	Not reported
Region 2:	Not reported
WID Id:	Not reported
Solid Waste Id No:	Not reported
Waste Management Uit Name:	Not reported
File Name:	Active Open

EMI:

Name:	CALIFORNIA SCHOOL FOR THE DEAF
Address:	39350 GALLAUDET DR
City,State,Zip:	FREMONT, CA 94538
Year:	2011
County Code:	1
Air Basin:	SF
Facility ID:	20597
Air District Name:	BA
SIC Code:	8211
Air District Name:	BAY AREA AQMD
Community Health Air Pollution Info System:	Not reported
Consolidated Emission Reporting Rule:	Not reported
Total Organic Hydrocarbon Gases Tons/Yr:	0.002
Reactive Organic Gases Tons/Yr:	0.0016734
Carbon Monoxide Emissions Tons/Yr:	0.007
NOX - Oxides of Nitrogen Tons/Yr:	0.03
SOX - Oxides of Sulphur Tons/Yr:	0
Particulate Matter Tons/Yr:	0
Part. Matter 10 Micrometers and Smllr Tons/Yr:	0

Name:	CALIFORNIA SCHOOL FOR THE DEAF
Address:	39350 GALLAUDET DR
City,State,Zip:	FREMONT, CA 94538
Year:	2012
County Code:	1
Air Basin:	SF
Facility ID:	20597
Air District Name:	BA
SIC Code:	8211
Air District Name:	BAY AREA AQMD
Community Health Air Pollution Info System:	Not reported
Consolidated Emission Reporting Rule:	Not reported
Total Organic Hydrocarbon Gases Tons/Yr:	0.002
Reactive Organic Gases Tons/Yr:	0.0016734
Carbon Monoxide Emissions Tons/Yr:	0.007
NOX - Oxides of Nitrogen Tons/Yr:	0.03
SOX - Oxides of Sulphur Tons/Yr:	0
Particulate Matter Tons/Yr:	0.0020491803279
Part. Matter 10 Micrometers and Smllr Tons/Yr:	0.002

Name:	CALIFORNIA SCHOOL FOR THE DEAF
Address:	39350 GALLAUDET DR
City,State,Zip:	FREMONT, CA 94538
Year:	2013
County Code:	1
Air Basin:	SF
Facility ID:	20597
Air District Name:	BA
SIC Code:	8211

CALIFORNIA SCHOOL FOR THE DEAF (Continued) **1000252380**

Air District Name:	BAY AREA AQMD
Community Health Air Pollution Info System:	Not reported
Consolidated Emission Reporting Rule:	Not reported
Total Organic Hydrocarbon Gases Tons/Yr:	0.002
Reactive Organic Gases Tons/Yr:	0.0016734
Carbon Monoxide Emissions Tons/Yr:	0.006
NOX - Oxides of Nitrogen Tons/Yr:	0.026
SOX - Oxides of Sulphur Tons/Yr:	0
Particulate Matter Tons/Yr:	0.002
Part. Matter 10 Micrometers and Smllr Tons/Yr:	0.002

Name:	CALIFORNIA SCHOOL FOR THE DEAF
Address:	39350 GALLAUDET DR
City,State,Zip:	FREMONT, CA 94538
Year:	2014
County Code:	1
Air Basin:	SF
Facility ID:	20597
Air District Name:	BA
SIC Code:	8211
Air District Name:	BAY AREA AQMD
Community Health Air Pollution Info System:	Not reported
Consolidated Emission Reporting Rule:	Not reported
Total Organic Hydrocarbon Gases Tons/Yr:	0.001891521
Reactive Organic Gases Tons/Yr:	0
Carbon Monoxide Emissions Tons/Yr:	0.005712
NOX - Oxides of Nitrogen Tons/Yr:	0.026273997
SOX - Oxides of Sulphur Tons/Yr:	1.218e-005
Particulate Matter Tons/Yr:	0.001955882
Part. Matter 10 Micrometers and Smllr Tons/Yr:	0.001877646

Name:	CALIFORNIA SCHOOL FOR THE DEAF
Address:	39350 GALLAUDET DR
City,State,Zip:	FREMONT, CA 94538
Year:	2015
County Code:	1
Air Basin:	SF
Facility ID:	20597
Air District Name:	BA
SIC Code:	8211
Air District Name:	BAY AREA AQMD
Community Health Air Pollution Info System:	Not reported
Consolidated Emission Reporting Rule:	Not reported
Total Organic Hydrocarbon Gases Tons/Yr:	0.000439103
Reactive Organic Gases Tons/Yr:	0.000427506
Carbon Monoxide Emissions Tons/Yr:	0.001326
NOX - Oxides of Nitrogen Tons/Yr:	0.00609932
SOX - Oxides of Sulphur Tons/Yr:	2.827e-006
Particulate Matter Tons/Yr:	8.7107e-005
Part. Matter 10 Micrometers and Smllr Tons/Yr:	8.3622e-005

Name:	CALIFORNIA SCHOOL FOR THE DEAF
Address:	39350 GALLAUDET DR
City,State,Zip:	FREMONT, CA 94538
Year:	2016
County Code:	1
Air Basin:	SF

CALIFORNIA SCHOOL FOR THE DEAF (Continued) **1000252380**

Facility ID:	20597
Air District Name:	BA
SIC Code:	8211
Air District Name:	BAY AREA AQMD
Community Health Air Pollution Info System:	Not reported
Consolidated Emission Reporting Rule:	Not reported
Total Organic Hydrocarbon Gases Tons/Yr:	0.000439103
Reactive Organic Gases Tons/Yr:	0.0003857519855
Carbon Monoxide Emissions Tons/Yr:	0.001326
NOX - Oxides of Nitrogen Tons/Yr:	0.00609932
SOX - Oxides of Sulphur Tons/Yr:	2.827e-006
Particulate Matter Tons/Yr:	8.7107e-005
Part. Matter 10 Micrometers and Smllr Tons/Yr:	8.3622e-005

Name:	CALIFORNIA SCHOOL FOR THE DEAF
Address:	39350 GALLAUDET DR
City,State,Zip:	FREMONT, CA 94538
Year:	2018
County Code:	1
Air Basin:	SF
Facility ID:	20597
Air District Name:	BA
SIC Code:	8211
Air District Name:	BAY AREA AQMD
Community Health Air Pollution Info System:	Not reported
Consolidated Emission Reporting Rule:	Not reported
Total Organic Hydrocarbon Gases Tons/Yr:	0.000646056
Reactive Organic Gases Tons/Yr:	0.000567560196
Carbon Monoxide Emissions Tons/Yr:	0.00171509
NOX - Oxides of Nitrogen Tons/Yr:	0.00795925
SOX - Oxides of Sulphur Tons/Yr:	3.107e-006
Particulate Matter Tons/Yr:	6.558249497e-005
Part. Matter 10 Micrometers and Smllr Tons/Yr:	6.5189e-005

Name:	CALIFORNIA SCHOOL FOR THE DEAF
Address:	39350 GALLAUDET DR
City,State,Zip:	FREMONT, CA 94538
Year:	2020
County Code:	1
Air Basin:	SF
Facility ID:	20597
Air District Name:	BA
SIC Code:	8211
Air District Name:	BAY AREA AQMD
Community Health Air Pollution Info System:	Not reported
Consolidated Emission Reporting Rule:	Not reported
Total Organic Hydrocarbon Gases Tons/Yr:	0.000634173
Reactive Organic Gases Tons/Yr:	0.0005571209805
Carbon Monoxide Emissions Tons/Yr:	0.00171509
NOX - Oxides of Nitrogen Tons/Yr:	0.00795925
SOX - Oxides of Sulphur Tons/Yr:	3.102e-006
Particulate Matter Tons/Yr:	6.7905e-005
Part. Matter 10 Micrometers and Smllr Tons/Yr:	6.5189e-005

Name:	CALIFORNIA SCHOOL FOR THE DEAF
Address:	39350 GALLAUDET DR
City,State,Zip:	FREMONT, CA 94538

CALIFORNIA SCHOOL FOR THE DEAF (Continued) **1000252380**

Year:	2021
County Code:	1
Air Basin:	SF
Facility ID:	20597
Air District Name:	BA
SIC Code:	8211
Air District Name:	BAY AREA AQMD
Community Health Air Pollution Info System:	Not reported
Consolidated Emission Reporting Rule:	Not reported
Total Organic Hydrocarbon Gases Tons/Yr:	0.000634173
Reactive Organic Gases Tons/Yr:	0.0005571209805
Carbon Monoxide Emissions Tons/Yr:	0.00171509
NOX - Oxides of Nitrogen Tons/Yr:	0.007961627
SOX - Oxides of Sulphur Tons/Yr:	3.11e-006
Particulate Matter Tons/Yr:	6.79e-005
Part. Matter 10 Micrometers and Smllr Tons/Yr:	6.79e-005

Name:	CALIFORNIA SCHOOL FOR THE DEAF
Address:	39350 GALLAUDET DR
City,State,Zip:	FREMONT, CA 94538
Year:	2022
County Code:	1
Air Basin:	SF
Facility ID:	20597
Air District Name:	BA
SIC Code:	8211
Air District Name:	BAY AREA AQMD
Community Health Air Pollution Info System:	Not reported
Consolidated Emission Reporting Rule:	Not reported
Total Organic Hydrocarbon Gases Tons/Yr:	0.000634
Reactive Organic Gases Tons/Yr:	0.000634
Carbon Monoxide Emissions Tons/Yr:	0.00172
NOX - Oxides of Nitrogen Tons/Yr:	0.00796
SOX - Oxides of Sulphur Tons/Yr:	3.11e-006
Particulate Matter Tons/Yr:	6.79e-005
Part. Matter 10 Micrometers and Smllr Tons/Yr:	6.79e-005

Name:	CALIFORNIA SCHOOL FOR THE DEAF
Address:	39350 GALLAUDET DR
City,State,Zip:	FREMONT, CA 94538
Year:	2023
County Code:	1
Air Basin:	SF
Facility ID:	20597
Air District Name:	BA
SIC Code:	8211
Air District Name:	BAY AREA AQMD
Community Health Air Pollution Info System:	Not reported
Consolidated Emission Reporting Rule:	Not reported
Total Organic Hydrocarbon Gases Tons/Yr:	0
Reactive Organic Gases Tons/Yr:	0
Carbon Monoxide Emissions Tons/Yr:	0
NOX - Oxides of Nitrogen Tons/Yr:	0
SOX - Oxides of Sulphur Tons/Yr:	0
Particulate Matter Tons/Yr:	0
Part. Matter 10 Micrometers and Smllr Tons/Yr:	0

CALIFORNIA SCHOOL FOR THE DEAF (Continued) **1000252380**

WDS:

Name:	SCH FOR DEAF
Address:	39350 Gallaudet Dr
City:	FREMONT
Facility ID:	San Francisco Bay 01I017850
Facility Type:	Industrial - Facility that treats and/or disposes of liquid or semisolid wastes from any servicing, producing, manufacturing or processing operation of whatever nature, including mining, gravel washing, geothermal operations, air conditioning, ship building and repairing, oil production, storage and disposal operations, water pumping.
Facility Status:	Active - Any facility with a continuous or seasonal discharge that is under Waste Discharge Requirements.
NPDES Number:	CAS000001 The 1st 2 characters designate the state. The remaining 7 are assigned by the Regional Board
Subregion:	2
Facility Telephone:	5107943666
Facility Contact:	SMITH BARRETT
Agency Name:	SCH FOR DEAF
Agency Address:	39350 Gallaudet Dr
Agency City,St,Zip:	Fremont 945382387
Agency Contact:	SMITH BARRETT
Agency Telephone:	5107943666
Agency Type:	State
SIC Code:	0
SIC Code 2:	Not reported
Primary Waste Type:	Not reported
Primary Waste:	Not reported
Waste Type2:	Not reported
Waste2:	Not reported
Primary Waste Type:	Not reported
Secondary Waste:	Not reported
Secondary Waste Type:	Not reported
Design Flow:	0
Baseline Flow:	0
Reclamation:	Not reported
POTW:	Not reported
Treat To Water:	Minor Threat to Water Quality. A violation of a regional board order should cause a relatively minor impairment of beneficial uses compared to a major or minor threat. Not: All nurds without a TTWQ will be considered a minor threat to water quality unless coded at a higher Level. A Zero (0) may be used to code those NURDS that are found to represent no threat to water quality.
Complexity:	Category C - Facilities having no waste treatment systems, such as cooling water dischargers or thosewho must comply through best management practices, facilities with passive waste treatment and disposal systems, such as septic systems with subsurface disposal, or dischargers having waste storage systems with land disposal such as dairy waste ponds.

CIWQS:

Name:	Sch For Deaf
Address:	39350 GALLAUDET DR
City,State,Zip:	FREMONT, CA 94538
Agency:	School for the Deaf
Agency Address:	39350 Gallaudet Dr, Fremont, CA 94538

CALIFORNIA SCHOOL FOR THE DEAF (Continued) **1000252380**

Place/Project Type:	Industrial - School Buses
SIC/NAICS:	4151
Region:	2
Program:	INDSTW
Regulatory Measure Status:	Terminated
Regulatory Measure Type:	Storm water industrial
Order Number:	2014-0057-DWQ
WDID:	2 01I017850
NPDES Number:	CAS000001
Adoption Date:	Not reported
Effective Date:	02/28/2003
Termination Date:	10/11/2004
Expiration/Review Date:	Not reported
Design Flow:	Not reported
Major/Minor:	Not reported
Complexity:	Not reported
TTWQ:	Not reported
Enforcement Actions within 5 years:	0
Violations within 5 years:	0
Latitude:	37.55891
Longitude:	-121.96556

CERS:

Name:	CALIFORNIA SCHOOL FOR THE DEAF
Address:	39350 GALLAUDET DR
City,State,Zip:	FREMONT, CA 94538
Site ID:	457068
CERS ID:	110058350378
CERS Description:	US EPA Air Emission Inventory System (EIS)

Affiliation:

Affiliation Type Desc:	Local Agency Caseworker
Entity Name:	THOMAS J BERKINS ALAMEDA CNTY WTR DIST
Entity Title:	Not reported
Affiliation Address:	43885 SOUTH GRIMMER BLVD
Affiliation City:	FREMONT
Affiliation State:	Not reported
Affiliation Country:	Not reported
Affiliation Zip:	Not reported
Affiliation Phone:	,

Affiliation Type Desc:	Regional Board Caseworker
Entity Name:	BARBARA SIEMINSKI SAN FRANCISCO BAY RWQCB REGIO
Entity Title:	Not reported
Affiliation Address:	1515 CLAY STREETNA SUITE 1400
Affiliation City:	OAKLAND
Affiliation State:	Not reported
Affiliation Country:	Not reported
Affiliation Zip:	Not reported
Affiliation Phone:	,

Name:	CALIFORNIA SCHOOL FOR THE DEAF
Address:	39350 GALLAUDET DRIVE
City,State,Zip:	FREMONT, CA 94538
Site ID:	854122
CERS ID:	T0600132187

CALIFORNIA SCHOOL FOR THE DEAF (Continued) **1000252380**

CERS Description: Leaking Underground Storage Tank Cleanup Site

---

T102 East 1/4-1/2 0.475 mi. 2508 ft. **CALIFORNIA SCHOOL FOR THE DEAF** **LUST** **S105481852**
39350 GALLAUDET DRIVE **HWTS** **N/A**
FREMONT, CA 94538

Site 2 of 3 in cluster T

Relative: Higher

Actual: 64 ft.

LUST REG 2:

Region:	2
Facility Id:	01-2556
Facility Status:	Preliminary site assessment underway
Case Number:	0134
How Discovered:	Not reported
Leak Cause:	Not reported
Leak Source:	Not reported
Date Leak Confirmed:	Not reported
Oversight Program:	LUST
Prelim. Site Assesment Wokplan Submitted:	Not reported
Preliminary Site Assesment Began:	10/16/2000
Pollution Characterization Began:	Not reported
Pollution Remediation Plan Submitted:	Not reported
Date Remediation Action Underway:	Not reported
Date Post Remedial Action Monitoring Began:	Not reported

HWTS:

Name:	CALIFORNIA SCHOOL FOR THE DEAF
Address:	39350 GALLAUDET DRIVE
Address 2:	Not reported
City,State,Zip:	FREMONT, CA 94538
EPA ID:	CAC003241268
Inactive Date:	10/10/2023
Create Date:	07/11/2023
Last Act Date:	Not reported
Mailing Name:	Not reported
Mailing Address:	39350 GALLAUDET DRIVE
Mailing Address 2:	Not reported
Mailing City,State,Zip:	FREMONT, CA 94538
Owner Name:	CALIFORNIA DEPARTMENT OF EDUCATION
Owner Address:	1430 N STREET
Owner Address 2:	Not reported
Owner City,State,Zip:	SACRAMENTO, CA 95814
Owner Phone:	Not reported
Owner Fax:	Not reported
Contact Name:	CLINT WADE
Contact Address:	39350 GALLAUDET DRIVE
Contact Address 2:	Not reported
City,State,Zip:	FREMONT, CA 94538
Contact Phone:	Not reported
Contact Fax:	Not reported
Facility Status:	Inactive
Facility Type:	Temporary
Category:	State
Latitude:	37.560993979999999
Longitude:	-121.96292197

Name: CALIFORNIA SCHOOL FOR THE DEAF

CALIFORNIA SCHOOL FOR THE DEAF (Continued) **S105481852**

Address:	39350 GALLAUDET DRIVE
Address 2:	Not reported
City,State,Zip:	FREMONT, CA 94538
EPA ID:	CAC003256354
Inactive Date:	01/12/2024
Create Date:	10/13/2023
Last Act Date:	Not reported
Mailing Name:	Not reported
Mailing Address:	39350 GALLAUDET DRIVE
Mailing Address 2:	Not reported
Mailing City,State,Zip:	FREMONT, CA 94538
Owner Name:	CALIFORNIA DEPARTMENT OF EDUCATION
Owner Address:	1430 N STREET
Owner Address 2:	Not reported
Owner City,State,Zip:	SACRAMENTO, CA 95814
Owner Phone:	Not reported
Owner Fax:	Not reported
Contact Name:	CLINT WADE
Contact Address:	39350 GALLAUDET DRIVE
Contact Address 2:	Not reported
City,State,Zip:	FREMONT, CA 94538
Contact Phone:	Not reported
Contact Fax:	Not reported
Facility Status:	Inactive
Facility Type:	Temporary
Category:	State
Latitude:	37.560993979999999
Longitude:	-121.96292197

T103 **CALIFORNIA SCHOOL FOR THE DEAF** **UST FINDER RELEASE** **1028929741**
East **39350 GALLAUDET DRIVE** **N/A**
1/4-1/2 **FREMONT, CA 94538**
0.475 mi.
2508 ft. **Site 3 of 3 in cluster T**

Relative:
Higher

Actual:
64 ft.

UST FINDER RELEASE:

Object ID:	45540
Facility ID:	Not reported
Lust ID:	CAT0600132187
Name:	CALIFORNIA SCHOOL FOR THE DEAF
Address:	39350 GALLAUDET DRIVE
City,State,Zip:	FREMONT, CA 94538
Address Match Type:	StreetAddress
Reported Date:	Not reported
Status:	Open
Substance:	Not reported
Population within 1500ft:	2379
Domestic Wells within 1500ft:	0
Land Use:	Developed, Medium Intensity
Within SPA:	No
SPA PWS Facility ID:	Not reported
SPA Water Type:	Not reported
SPA Facility Type:	Not reported
SPA HUC12:	Not reported
Within WHPA:	Yes
WHPA PWS Facility ID:	CA0110001_12716
WHPA Water Type:	GW - Ground water
WHPA Facility Type:	WL - Well

CALIFORNIA SCHOOL FOR THE DEAF (Continued) **1028929741**

WHPA HUC12:	180500040702
Within 100yr Floodplain:	No
Tribe:	Not reported
EPA Region:	9
NFA Letter 1:	Not reported
NFA Letter 2:	Not reported
NFA Letter 3:	Not reported
NFA Letter 4:	Not reported
Closed With Residual Contaminate:	Not reported
Coordinate Source:	Geocode
X Coord:	-121.96419
Y Coord:	37.55814
Latitude:	37.55814
Longitude:	-121.96419

---

104 WSW 1/2-1 0.727 mi. 3837 ft. **WILLIAMSON PROPERTY** **3350 EGGERS DRIVE** **FREMONT, CA 94538** **ENVIROSTOR SCH CIWQS** **S121628080 N/A**

Relative: Lower

Actual: 55 ft.

ENVIROSTOR:

Name:	WILLIAMSON PROPERTY
Address:	3350 EGGERS DRIVE
City,State,Zip:	FREMONT, CA 94538
Facility ID:	60002753
Status:	No Further Action
Status Date:	12/03/2019
Site Code:	204311
Site Type:	School Investigation
Site Type Detailed:	School
Acres:	9.86
NPL:	NO
Regulatory Agencies:	SMBRP
Lead Agency:	SMBRP
Program Manager:	Not reported
Supervisor:	Jose Salcedo
Division Branch:	Santa Susana Field Laboratory Branch
Assembly:	24
Senate:	10
Special Program:	Not reported
Restricted Use:	NO
Site Mgmt Req:	NONE SPECIFIED
Funding:	School District
Latitude:	37.55588
Longitude:	-121.9920
APN:	APN 501-100-7-4
Past Use:	AGRICULTURAL - LIVESTOCK, AGRICULTURAL - ROW CROPS, LDF, MANUFACTURING - LUMBER/WOOD PRODUCTS, PAINT/DEPAINT FACILITY, SCHOOL - OTHER, TRANSPORTATION - WAREHOUSING
Potential COC:	Arsenic Benzene Chlordane Total Chromium (1:6 ratio Cr VI:Cr III DDD DDE DDT Endrin Lead Mercury (elemental Methyl tertbutyl ether (MTBE Silver Tetrachloroethylene (PCE Toxaphene 1,1,1-Trichloroethane (TCA Trichloroethylene (TCE Vinyl chloride Aldrin Antimony and compounds Barium and compounds Beryllium and compounds Bromobenzene Bromodichloromethane Bromoform (tribromomethane Bromomethane (Methyl bromide Cadmium and compounds Carbon tetrachloride Chlorobenzene Chloroethane Chloroform Chloromethane (methyl chloride

WILLIAMSON PROPERTY (Continued) **S121628080**

o-Chlorotoluene Chromium III Chromium VI Cobalt Copper and compounds 1,4-Dibromobenzene Dibromochloromethane 1,2-Dibromo-3-chloropropane (DBCP 1,2-Dibromoethane (EDB 1,2-Dichlorobenzene 1,3-Dichlorobenzene 1,4-Dichlorobenzene Dichlorodifluoromethane 1,1-Dichloroethane 1,2-Dichloroethane (EDC 1,1-Dichloroethylene 1,2-Dichloroethylene (cis 1,2-Dichloroethylene (trans 1,2-Dichloropropane 1,3-Dichloropropane 1,3-Dichloropropene Dieldrin Endosulfan Ethylbenzene Heptachlor Heptachlor epoxide Hexachlorobutadiene HCH (alpha HCH (beta HCH (gamma) Lindane HCH-technical Methylene bromide Methylene chloride Methyl ethyl ketone (2-Butanone Methyl isobutyl ketone Molybdenum Nickel Polybrominated biphenyls PCBs (unspeciated mixture, low risk, e.g. Aroclor 1016 PCBs (unspeciated mixture, high risk, e.g. Aroclor 1254 n-Propylbenzene Selenium Styrene 1,1,1,2-Tetrachloroethane 1,1,2,2-Tetrachloroethane Thallium and compounds Toluene 1,2,4-Trichlorobenzene 1,1,2-Trichloroethane Trichlorofluoromethane 1,1,2-Trichloropropane 1,2,3-Trichloropropene 1,2,4-Trimethylbenzene 1,3,5-Trimethylbenzene Vanadium and compounds Vinyl acetate Xylenes Zinc Acetone

Confirmed COC: Arsenic 30003-NO Chlordane 30005-NO 30006-NO 30007-NO 30008-NO 30010-NO Lead Mercury (elemental 30016-NO 30021-NO 30022-NO 30023-NO 30026-NO 30027-NO 30028-NO Acetone Aldrin 30058-NO Barium and compounds 30080-NO 30093-NO 30094-NO 30095-NO 30096-NO 30108-NO 30116-NO 30127-NO 30135-NO 30136-NO 30137-NO 30146-NO 30152-NO 30153-NO Cobalt Copper and compounds 30179-NO 30180-NO 30181-NO 30182-NO 30185-NO 30186-NO 30187-NO 30191-NO 30192-NO 30193-NO 30194-NO 30195-NO 30196-NO 30200-NO 30201-NO 30202-NO Dieldrin Endosulfan 30272-NO Heptachlor Heptachlor epoxide 30312-NO 30313-NO HCH (beta HCH (gamma) Lindane 30316-NO 30383-NO 30384-NO 30386-NO 30387-NO 30402-NO Nickel 30467-NO 30469-NO 30470-NO 30499-NO 30515-NO 30525-NO 30535-NO 30536-NO 30542-NO 30550-NO 30563-NO 30564-NO 30565-NO 30570-NO 30572-NO 30577-NO 30578-NO Vanadium and compounds 30590-NO 30593-NO Zinc

Potential Description: SOIL

Alias Name: APN 501-100-7-4
Alias Type: APN
Alias Name: 204311
Alias Type: Project Code (Site Code)
Alias Name: 60002753
Alias Type: Envirostor ID Number

Completed Info:

Completed Area Name: PROJECT WIDE
Completed Sub Area Name: Not reported
Completed Document Type: Preliminary Endangerment Assessment Workplan
Completed Date: 05/29/2019
Comments: DTSC approved the PEA Workplan.

Completed Area Name: PROJECT WIDE
Completed Sub Area Name: Not reported
Completed Document Type: Preliminary Endangerment Assessment Report
Completed Date: 12/03/2019
Comments: Not reported

Completed Area Name: PROJECT WIDE
Completed Sub Area Name: Not reported
Completed Document Type: Environmental Oversight Agreement
Completed Date: 01/04/2019
Comments: Fully executed Environmental Oversight Agreement issued.

WILLIAMSON PROPERTY (Continued) **S121628080**

Future Area Name:	Not reported
Future Sub Area Name:	Not reported
Future Document Type:	Not reported
Future Due Date:	Not reported
Schedule Area Name:	Not reported
Schedule Sub Area Name:	Not reported
Schedule Document Type:	Not reported
Schedule Due Date:	Not reported
Schedule Revised Date:	Not reported

SCH:

Name:	WILLIAMSON PROPERTY
Address:	3350 EGGERS DRIVE
City,State,Zip:	FREMONT, CA 94538
Facility ID:	60002753
Site Type:	School Investigation
Site Type Detail:	School
Site Mgmt. Req.:	NONE SPECIFIED
Acres:	9.86
National Priorities List:	NO
Cleanup Oversight Agencies:	SMBRP
Lead Agency:	SMBRP
Lead Agency Description:	DTSC - Site Cleanup Program
Project Manager:	Not reported
Supervisor:	Jose Salcedo
Division Branch:	Santa Susana Field Laboratory Branch
Site Code:	204311
Assembly:	24
Senate:	10
Special Program Status:	Not reported
Status:	No Further Action
Status Date:	12/03/2019
Restricted Use:	NO
Funding:	School District
Latitude:	37.55588
Longitude:	-121.9920
APN:	APN 501-100-7-4
Past Use:	AGRICULTURAL - LIVESTOCK, AGRICULTURAL - ROW CROPS, LDF, MANUFACTURING - LUMBER/WOOD PRODUCTS, PAINT/DEPAINT FACILITY, SCHOOL - OTHER, TRANSPORTATION - WAREHOUSING
Potential COC:	Arsenic, Benzene, Chlordane, Total Chromium (1:6 ratio Cr VI:Cr III, DDD, DDE, DDT, Endrin, Lead, Mercury (elemental, Methyl tertbutyl ether (MTBE, Silver, Tetrachloroethylene (PCE, Toxaphene, 1,1,1-Trichloroethane (TCA, Trichloroethylene (TCE, Vinyl chloride, Aldrin, Antimony and compounds, Barium and compounds, Beryllium and compounds, Bromobenzene, Bromodichloromethane, Bromoform (tribromomethane, Bromomethane (Methyl bromide, Cadmium and compounds, Carbon tetrachloride, Chlorobenzene, Chloroethane, Chloroform, Chloromethane (methyl chloride, o-Chlorotoluene, Chromium III, Chromium VI, Cobalt, Copper and compounds, 1,4-Dibromobenzene, Dibromochloromethane, 1,2-Dibromo-3-chloropropane (DBCP, 1,2-Dibromoethane (EDB, 1,2-Dichlorobenzene, 1,3-Dichlorobenzene, 1,4-Dichlorobenzene, Dichlorodifluoromethane, 1,1-Dichloroethane, 1,2-Dichloroethane (EDC, 1,1-Dichloroethylene, 1,2-Dichloroethylene (cis, 1,2-Dichloroethylene (trans, 1,2-Dichloropropane, 1,3-Dichloropropane, 1,3-Dichloropropene, Dieldrin, Endosulfan,

WILLIAMSON PROPERTY (Continued) **S121628080**

Ethylbenzene, Heptachlor, Heptachlor epoxide, Hexachlorobutadiene, HCH (alpha, HCH (beta, HCH (gamma) Lindane, HCH-technical, Methylene bromide, Methylene chloride, Methyl ethyl ketone (2-Butanone, Methyl isobutyl ketone, Molybdenum, Nickel, Polybrominated biphenyls, PCBs (unspeciated mixture, low risk, e.g. Aroclor 1016, PCBs (unspeciated mixture, high risk, e.g. Aroclor 1254, n-Propylbenzene, Selenium, Styrene, 1,1,1,2-Tetrachloroethane, 1,1,2,2-Tetrachloroethane, Thallium and compounds, Toluene, 1,2,4-Trichlorobenzene, 1,1,2-Trichloroethane, Trichlorofluoromethane, 1,1,2-Trichloropropane, 1,2,3-Trichloropropene, 1,2,4-Trimethylbenzene, 1,3,5-Trimethylbenzene, Vanadium and compounds, Vinyl acetate, Xylenes, Zinc, Acetone

Confirmed COC: Arsenic, 30003-NO, Chlordane, 30005-NO, 30006-NO, 30007-NO, 30008-NO, 30010-NO, Lead, Mercury (elemental, 30016-NO, 30021-NO, 30022-NO, 30023-NO, 30026-NO, 30027-NO, 30028-NO, Acetone, Aldrin, 30058-NO, Barium and compounds, 30080-NO, 30093-NO, 30094-NO, 30095-NO, 30096-NO, 30108-NO, 30116-NO, 30127-NO, 30135-NO, 30136-NO, 30137-NO, 30146-NO, 30152-NO, 30153-NO, Cobalt, Copper and compounds, 30179-NO, 30180-NO, 30181-NO, 30182-NO, 30185-NO, 30186-NO, 30187-NO, 30191-NO, 30192-NO, 30193-NO, 30194-NO, 30195-NO, 30196-NO, 30200-NO, 30201-NO, 30202-NO, Dieldrin, Endosulfan, 30272-NO, Heptachlor, Heptachlor epoxide, 30312-NO, 30313-NO, HCH (beta, HCH (gamma) Lindane, 30316-NO, 30383-NO, 30384-NO, 30386-NO, 30387-NO, 30402-NO, Nickel, 30467-NO, 30469-NO, 30470-NO, 30499-NO, 30515-NO, 30525-NO, 30535-NO, 30536-NO, 30542-NO, 30550-NO, 30563-NO, 30564-NO, 30565-NO, 30570-NO, 30572-NO, 30577-NO, 30578-NO, Vanadium and compounds, 30590-NO, 30593-NO, Zinc

Potential Description: SOIL
Alias Name: APN 501-100-7-4
Alias Type: APN
Alias Name: 204311
Alias Type: Project Code (Site Code)
Alias Name: 60002753
Alias Type: Envirostor ID Number

Completed Info:

Completed Area Name: PROJECT WIDE
Completed Sub Area Name: Not reported
Completed Document Type: Preliminary Endangerment Assessment Workplan
Completed Date: 05/29/2019
Comments: DTSC approved the PEA Workplan.

Completed Area Name: PROJECT WIDE
Completed Sub Area Name: Not reported
Completed Document Type: Preliminary Endangerment Assessment Report
Completed Date: 12/03/2019
Comments: Not reported

Completed Area Name: PROJECT WIDE
Completed Sub Area Name: Not reported
Completed Document Type: Environmental Oversight Agreement
Completed Date: 01/04/2019
Comments: Fully executed Environmental Oversight Agreement issued.

Future Area Name: Not reported
Future Sub Area Name: Not reported
Future Document Type: Not reported
Future Due Date: Not reported

WILLIAMSON PROPERTY (Continued) **S121628080**

Schedule Area Name:	Not reported
Schedule Sub Area Name:	Not reported
Schedule Document Type:	Not reported
Schedule Due Date:	Not reported
Schedule Revised Date:	Not reported

CIWQS:

Name:	Centerville Community Park
Address:	3350 EGGERS DR
City,State,Zip:	FREMONT, CA 94536
Agency:	Fremont City
Agency Address:	39550 Liberty St, Fremont, CA 94537
Place/Project Type:	Construction
SIC/NAICS:	Not reported
Region:	2
Program:	CONSTW
Regulatory Measure Status:	Terminated
Regulatory Measure Type:	Storm water construction
Order Number:	99-08DW
WDID:	2 01C350809
NPDES Number:	CAS000002
Adoption Date:	Not reported
Effective Date:	02/15/2008
Termination Date:	04/08/2009
Expiration/Review Date:	Not reported
Design Flow:	Not reported
Major/Minor:	Not reported
Complexity:	Not reported
TTWQ:	Not reported
Enforcement Actions within 5 years:	0
Violations within 5 years:	0
Latitude:	Not reported
Longitude:	Not reported

105
SSW
1/2-1
0.801 mi.
4228 ft.

Relative:
Lower

Actual:
53 ft.

SAVINGS ONE HOUR CLEANERS
39480 FREMONT BLVD
FREMONT, CA 94538

RCRA-SQG **1001217365**
ENVIROSTOR **CAC003117126**
CPS-SLIC
VCP
RCRA NonGen / NLR
FINDS
EMI
HWTS
HAZNET
CERS

RCRA Listings:

Date Form Received by Agency:	20210428
Handler Name:	Savings Cleaners
Handler Address:	39480 Fremont Blvd
Handler City,State,Zip:	FREMONT, CA 94538
EPA ID:	CAC003117126
Contact Name:	JONATHAN MCKINNIE
Contact Address:	39480 FREMONT BLVD
Contact City,State,Zip:	FREMONT, CA 94538
Contact Telephone:	510-791-2950
Contact Fax:	Not reported
Contact Email:	SUSHIORNOT@GMAIL.COM

SAVINGS ONE HOUR CLEANERS (Continued) **1001217365**

Contact Title:		Not reported
EPA Region:		09
Land Type:		Not reported
Federal Waste Generator Description:		Not a generator, verified
Non-Notifier:		Not reported
Biennial Report Cycle:		Not reported
Accessibility:		Not reported
Active Site Indicator:		Not reported
State District Owner:		Not reported
State District:		Not reported
Mailing Address:		39480 FREMONT BLVD
Mailing City,State,Zip:		FREMONT, CA 94538
Owner Name:	Jonathan Mckinnie	
Owner Type:		Other
Operator Name:	Jonathan Mckinnie	
Operator Type:		Other
Short-Term Generator Activity:		No
Importer Activity:		No
Mixed Waste Generator:		No
Transporter Activity:		No
Transfer Facility Activity:		No
Recycler Activity with Storage:		No
Small Quantity On-Site Burner Exemption:		No
Smelting Melting and Refining Furnace Exemption:		No
Underground Injection Control:		No
Off-Site Waste Receipt:		No
Universal Waste Indicator:		No
Universal Waste Destination Facility:		No
Federal Universal Waste:		No
Active Site State-Reg Handler:		---
Federal Facility Indicator:		Not reported
Hazardous Secondary Material Indicator:		N
Sub-Part K Indicator:		Not reported
2018 GPRA Permit Baseline:		Not on the Baseline
2018 GPRA Renewals Baseline:		Not on the Baseline
202 GPRA Corrective Action Baseline:		No
Subject to Corrective Action Universe:		No
Non-TSDFs Where RCRA CA has Been Imposed Universe:		No
Corrective Action Priority Ranking:		No NCAPS ranking
Environmental Control Indicator:		No
Institutional Control Indicator:		No
Human Exposure Controls Indicator:		N/A
Groundwater Controls Indicator:		N/A
Significant Non-Complier Universe:		No
Unaddressed Significant Non-Complier Universe:		No
Addressed Significant Non-Complier Universe:		No
Significant Non-Complier With a Compliance Schedule Universe:		No
Financial Assurance Required:		Not reported
Handler Date of Last Change:		20210514
Recognized Trader-Importer:		No
Recognized Trader-Exporter:		No
Importer of Spent Lead Acid Batteries:		No
Exporter of Spent Lead Acid Batteries:		No
Recycler Activity Without Storage:		No
Manifest Broker:		No
Sub-Part P Indicator:		No

SAVINGS ONE HOUR CLEANERS (Continued) **1001217365**

Handler - Owner Operator:

Owner/Operator Indicator:	Operator
Owner/Operator Name: JONATHAN MCKINNIE	
Legal Status:	Other
Date Became Current:	Not reported
Date Ended Current:	Not reported
Owner/Operator Address:	39480 FREMONT BLVD
Owner/Operator City,State,Zip:	FREMONT, CA 94538
Owner/Operator Telephone:	510-791-2950
Owner/Operator Telephone Ext:	Not reported
Owner/Operator Fax:	Not reported
Owner/Operator Email:	Not reported

Owner/Operator Indicator:	Owner
Owner/Operator Name: JONATHAN MCKINNIE	
Legal Status:	Other
Date Became Current:	Not reported
Date Ended Current:	Not reported
Owner/Operator Address:	39480 FREMONT BLVD
Owner/Operator City,State,Zip:	FREMONT, CA 94538
Owner/Operator Telephone:	510-791-2950
Owner/Operator Telephone Ext:	Not reported
Owner/Operator Fax:	Not reported
Owner/Operator Email:	Not reported

Historic Generators:

Receive Date:	20210428
Handler Name: SAVINGS CLEANERS	
Federal Waste Generator Description:	Not a generator, verified
State District Owner:	Not reported
Large Quantity Handler of Universal Waste:	No
Recognized Trader Importer:	No
Recognized Trader Exporter:	No
Spent Lead Acid Battery Importer:	No
Spent Lead Acid Battery Exporter:	No
Current Record:	Yes
Non Storage Recycler Activity:	No
Electronic Manifest Broker:	No

List of NAICS Codes and Descriptions:

NAICS Code:	812320
NAICS Description:	Drycleaning And Laundry Services (Except Coin-Operated)

Facility Has Received Notices of Violations:

Violations:	No Violations Found

Evaluation Action Summary:

Evaluations:	No Evaluations Found

ENVIROSTOR:

Name:	SAVING CLEANERS
Address:	39480 FREMONT BLVD.
City,State,Zip:	FREMONT, CA 94538

SAVINGS ONE HOUR CLEANERS (Continued) **1001217365**

Facility ID:	60002011
Status:	Active
Status Date:	05/29/2014
Site Code:	202007
Site Type:	Voluntary Cleanup
Site Type Detailed:	Voluntary Agreement
Acres:	1.13
NPL:	NO
Regulatory Agencies:	SMBRP, ALAMEDA COUNTY WATER DISTRICT
Lead Agency:	SMBRP
Program Manager:	Yongsheng (Johnny) Sun
Supervisor:	Peggy Nguyen
Division Branch:	Cleanup Berkeley
Assembly:	24
Senate:	10
Special Program:	Not reported
Restricted Use:	NO
Site Mgmt Req:	NONE SPECIFIED
Funding:	Responsible Party
Latitude:	37.54584
Longitude:	-121.9805
APN:	501 111003600, 501 111003700
Past Use:	DRY CLEANING
Potential COC:	Tetrachloroethylene (PCE
Confirmed COC:	Tetrachloroethylene (PCE
Potential Description:	AQUI, IA, SV, UE
Alias Name:	501 111003600
Alias Type:	APN
Alias Name:	501 111003700
Alias Type:	APN
Alias Name:	T10000000497
Alias Type:	GeoTracker Global ID
Alias Name:	202007
Alias Type:	Project Code (Site Code)
Alias Name:	60002011
Alias Type:	Envirostor ID Number

Completed Info:

Completed Area Name:	PROJECT WIDE
Completed Sub Area Name:	Not reported
Completed Document Type:	Fact Sheets
Completed Date:	08/21/2018
Comments:	Not reported
Completed Area Name:	PROJECT WIDE
Completed Sub Area Name:	Not reported
Completed Document Type:	Community Profile
Completed Date:	11/10/2015
Comments:	Not reported
Completed Area Name:	PROJECT WIDE
Completed Sub Area Name:	Not reported
Completed Document Type:	Site Characterization Workplan
Completed Date:	10/23/2014
Comments:	Not reported
Completed Area Name:	PROJECT WIDE
Completed Sub Area Name:	Not reported

SAVINGS ONE HOUR CLEANERS (Continued) **1001217365**

Completed Document Type: Site Characterization Report
Completed Date: 03/09/2016
Comments: Comment letter approving Sewer Line Assessment report and request for additional site characterization.

Completed Area Name: PROJECT WIDE
Completed Sub Area Name: Not reported
Completed Document Type: Technical Report
Completed Date: 06/05/2014
Comments: Sub-slab samples had detections of PCE under dry cleaners and then second sampling after machinery and concrete were removed non-detects were obtained at higher detection limits.

Completed Area Name: PROJECT WIDE
Completed Sub Area Name: Not reported
Completed Document Type: Site Characterization Report
Completed Date: 10/03/2008
Comments: This document was not prepared with DTSC oversight. This report documents the advancement of five borings to investigate solvent contamination in groundwater. No detections of tetrachloroethylene (PCE) were reported in the hydropunch samples.

Completed Area Name: PROJECT WIDE
Completed Sub Area Name: Not reported
Completed Document Type: Removal Action Completion Report
Completed Date: 07/12/2023
Comments: Not reported

Completed Area Name: PROJECT WIDE
Completed Sub Area Name: Not reported
Completed Document Type: Other Report
Completed Date: 11/29/2017
Comments: Not reported

Completed Area Name: PROJECT WIDE
Completed Sub Area Name: Not reported
Completed Document Type: Work Notice
Completed Date: 02/21/2019
Comments: Work notice announces that field work will begin in March 1. Field work will include groundwater monitoring wells, soil vapor wells, soil vapor extraction system and sub-slab depressurrization system installation.

Completed Area Name: PROJECT WIDE
Completed Sub Area Name: Not reported
Completed Document Type: Fieldwork
Completed Date: 02/04/2020
Comments: The SVE system piping and subslab depressurization system (SSDS) were installed during the week of March 18, 2019. The SVE system operated for approximately 109 days from April 8, 2019 to August 2, 2019. The SSDS has been operational since installation in March 2019. On February 4, 2020, four indoor air samples, IA-1 through IA-4, and two outdoor air samples, OA-1 and OA-2, were collected on the Site.

Completed Area Name: PROJECT WIDE
Completed Sub Area Name: Not reported
Completed Document Type: Site Characterization Report

SAVINGS ONE HOUR CLEANERS (Continued) **1001217365**

Completed Date: 04/04/2017
Comments: DTSC approved this Report however additional scoping will be needed in order to prepare a clean up plan for this Site.

Completed Area Name: PROJECT WIDE
Completed Sub Area Name: Not reported
Completed Document Type: Fieldwork
Completed Date: 07/19/2016
Comments: Sampling completed. No follow up if groundwater sampling was done.

Completed Area Name: PROJECT WIDE
Completed Sub Area Name: Not reported
Completed Document Type: Health & Safety Plan
Completed Date: 06/28/2016
Comments: HASP provided by consultant.

Completed Area Name: PROJECT WIDE
Completed Sub Area Name: Not reported
Completed Document Type: Correspondence
Completed Date: 06/18/2018
Comments: Not reported

Completed Area Name: PROJECT WIDE
Completed Sub Area Name: Not reported
Completed Document Type: Correspondence
Completed Date: 09/13/2017
Comments: Change of Project Manager to Johnny Sun.

Completed Area Name: PROJECT WIDE
Completed Sub Area Name: Not reported
Completed Document Type: Annual Oversight Cost Estimate
Completed Date: 09/27/2016
Comments: Not reported

Completed Area Name: PROJECT WIDE
Completed Sub Area Name: Not reported
Completed Document Type: Annual Oversight Cost Estimate
Completed Date: 09/27/2017
Comments: 2017-2018 Oversight Cost Estimation

Completed Area Name: PROJECT WIDE
Completed Sub Area Name: Not reported
Completed Document Type: Annual Oversight Cost Estimate
Completed Date: 10/01/2018
Comments: Not reported

Completed Area Name: PROJECT WIDE
Completed Sub Area Name: Not reported
Completed Document Type: Annual Oversight Cost Estimate
Completed Date: 10/09/2019
Comments: Not reported

Completed Area Name: PROJECT WIDE
Completed Sub Area Name: Not reported
Completed Document Type: Annual Oversight Cost Estimate
Completed Date: 10/02/2020
Comments: Not reported

SAVINGS ONE HOUR CLEANERS (Continued) **1001217365**

Completed Area Name: PROJECT WIDE
Completed Sub Area Name: Not reported
Completed Document Type: Annual Oversight Cost Estimate
Completed Date: 09/10/2021
Comments: sent

Completed Area Name: PROJECT WIDE
Completed Sub Area Name: Not reported
Completed Document Type: Annual Oversight Cost Estimate
Completed Date: 10/10/2022
Comments: Not reported

Completed Area Name: PROJECT WIDE
Completed Sub Area Name: Not reported
Completed Document Type: Post HARP Form
Completed Date: 02/26/2018
Comments: Not reported

Completed Area Name: PROJECT WIDE
Completed Sub Area Name: Not reported
Completed Document Type: Site Characterization Workplan
Completed Date: 09/04/2015
Comments: Workplan for soil gas sampling along the sewer line.

Completed Area Name: PROJECT WIDE
Completed Sub Area Name: Not reported
Completed Document Type: Monitoring Report
Completed Date: 08/14/2023
Comments: DTSC approved additional workplan

Completed Area Name: PROJECT WIDE
Completed Sub Area Name: Not reported
Completed Document Type: Technical Workplan
Completed Date: 01/13/2025
Comments: Not reported

Completed Area Name: PROJECT WIDE
Completed Sub Area Name: Not reported
Completed Document Type: Site Characterization Report
Completed Date: 06/04/2008
Comments: Document was not prepared with DTSC oversight. Report of three soil samples and three hydropunch samples. Tetrachloroethylene (PCE) in groundwater was detected at concentrations that ranged from 3.7 to 211 ug/L. PCE in soil was detected at concentrations of 0.006 to 0.077 mg/Kg.

Completed Area Name: PROJECT WIDE
Completed Sub Area Name: Not reported
Completed Document Type: Monitoring Report
Completed Date: 03/08/2011
Comments: This report was not prepared with DTSC oversight. Tetrachloroethylene (PCE) was detected at 2.6 and 3.2 ug/L in wells MW-1 and MW-2 during the 2010 event and at 3.6 ug/L in MW-2 during the 2011 event.

Completed Area Name: PROJECT WIDE
Completed Sub Area Name: Not reported
Completed Document Type: Site Characterization Report

SAVINGS ONE HOUR CLEANERS (Continued) **1001217365**

Completed Date: 08/28/2009
Comments: Document was not prepared with DTSC oversight. This report documents the installation and sampling of three on site wells. Tetrachloroethylene was detected in downgradient well MW-2 at concentrations of 6.1 ug/l in April 2009 and 1.1 ug/l in June 2009.

Completed Area Name: PROJECT WIDE
Completed Sub Area Name: Not reported
Completed Document Type: Site Characterization Workplan
Completed Date: 07/07/2016
Comments: Letter approving additional subsurface vapor sampling to delineate the tetrachloroethene plume laterally. DTSC notes that additional site characterization may be required if the approved investigation is unable to delineate the PCE plume to DTSC residential/unrestricted screening levels.

Completed Area Name: PROJECT WIDE
Completed Sub Area Name: Not reported
Completed Document Type: Standard Voluntary Agreement
Completed Date: 07/21/2014
Comments: VCA final and signed.

Completed Area Name: PROJECT WIDE
Completed Sub Area Name: Not reported
Completed Document Type: CEQA - Notice of Exemption
Completed Date: 11/02/2018
Comments: CEQA NOE is approved and signed by Branch Chief

Completed Area Name: PROJECT WIDE
Completed Sub Area Name: Not reported
Completed Document Type: Correspondence
Completed Date: 10/13/2015
Comments: Letter from DTSC notifying responsible party that a new project manager has been assigned.

Completed Area Name: PROJECT WIDE
Completed Sub Area Name: Not reported
Completed Document Type: Post HARP Form
Completed Date: 07/05/2016
Comments: Not reported

Completed Area Name: PROJECT WIDE
Completed Sub Area Name: Not reported
Completed Document Type: Site Characterization Report
Completed Date: 03/16/2015
Comments: Not reported

Completed Area Name: PROJECT WIDE
Completed Sub Area Name: Not reported
Completed Document Type: Technical Report
Completed Date: 05/14/2014
Comments: The sampling was conducted without DTSC oversight. PCE found in indoor and ambient air samples.

Completed Area Name: PROJECT WIDE
Completed Sub Area Name: Not reported
Completed Document Type: Public Notice

SAVINGS ONE HOUR CLEANERS (Continued) **1001217365**

Completed Date: 08/21/2018
Comments: Not reported

Completed Area Name: PROJECT WIDE
Completed Sub Area Name: Not reported
Completed Document Type: Removal Action Workplan
Completed Date: 11/02/2018
Comments: Not reported

Completed Area Name: PROJECT WIDE
Completed Sub Area Name: Not reported
Completed Document Type: Application
Completed Date: 05/21/2014
Comments: DTSC identified as lead agency for this site.

Completed Area Name: PROJECT WIDE
Completed Sub Area Name: Not reported
Completed Document Type: Correspondence
Completed Date: 01/15/2025
Comments: Not reported

Completed Area Name: PROJECT WIDE
Completed Sub Area Name: Not reported
Completed Document Type: Correspondence
Completed Date: 04/27/2015
Comments: Notification of Change in DTSC Project Manager

Completed Area Name: PROJECT WIDE
Completed Sub Area Name: Not reported
Completed Document Type: Annual Oversight Cost Estimate
Completed Date: 09/16/2015
Comments: Annual estimate of DTSC oversight costs.

Completed Area Name: PROJECT WIDE
Completed Sub Area Name: Not reported
Completed Document Type: Pre-HARP Form
Completed Date: 02/19/2015
Comments: Not reported

Completed Area Name: PROJECT WIDE
Completed Sub Area Name: Not reported
Completed Document Type: Pre-HARP Form
Completed Date: 06/20/2016
Comments: Hazard appraisal form reviewed by DTSC Industrial Hygienist.

Completed Area Name: PROJECT WIDE
Completed Sub Area Name: Not reported
Completed Document Type: Pre-HARP Form
Completed Date: 02/21/2018
Comments: preharp completed for general site visit

Future Area Name: PROJECT WIDE
Future Sub Area Name: Not reported
Future Document Type: Land Use Restriction
Future Due Date: 2025
Schedule Area Name: Not reported
Schedule Sub Area Name: Not reported

SAVINGS ONE HOUR CLEANERS (Continued) **1001217365**

Schedule Document Type:	Not reported
Schedule Due Date:	Not reported
Schedule Revised Date:	Not reported

CPS-SLIC:

Name:	SAVING CLEANERS
Address:	39480 FREMONT BOULEVARD
City,State,Zip:	FREMONT, CA 94538
Region:	STATE
Facility Status:	**Open - Site Assessment**
Status Date:	11/13/2008
Global Id:	T10000000497
Lead Agency:	DEPARTMENT OF TOXIC SUBSTANCES CONTROL
Lead Agency Case Number:	60002011
Latitude:	37.5450301
Longitude:	-121.9811634
Case Type:	Cleanup Program Site
Case Worker:	Not reported
Local Agency:	DEPARTMENT OF TOXIC SUBSTANCES CONTROL
RB Case Number:	01S0699
File Location:	Not reported
Potential Media Affected:	Not reported
Potential Contaminants of Concern:	Tetrachloroethylene (PCE)
EPA Region:	9
Coordinate Source:	Google Geocode
Quantity Released Gallons:	Not reported
Begin Date:	11/13/2008
Leak Reported Date:	06/04/2008
How Discovered:	Not reported
How Discovered Description:	Due diligence investigation
Discharge Source:	Not reported
Discharge Cause:	Not reported
Stop Method:	Not reported
Stop Description:	Not reported
No Further Action Date:	Not reported
CA Water Watershed Name:	Santa Clara - Fremont Bayside (205.20)
Dwr Groundwater Subbasin Name:	Santa Clara Valley - Niles Cone (2-009.01)
Disadvantaged Community:	Not reported
CA Enviroscreen 3 Score:	31-35%
CA Enviroscreen 4 Score:	40-45%
Military DOD Site:	No
Facility Project Subtype:	Not reported
RWQCB Region:	SAN FRANCISCO BAY RWQCB (REGION 2)
Claim No:	Not reported
Claim Status:	Not reported
Site History:	Not reported

Click here to access the California GeoTracker records for this facility:

VCP:

Name:	SAVING CLEANERS
Address:	39480 FREMONT BLVD.
City,State,Zip:	FREMONT, CA 94538
Facility ID:	60002011
Site Type:	Voluntary Cleanup
Site Type Detail:	Voluntary Agreement

SAVINGS ONE HOUR CLEANERS (Continued) **1001217365**

Site Mgmt. Req.:	NONE SPECIFIED
Acres:	1.13
National Priorities List:	NO
Cleanup Oversight Agencies:	SMBRP, ALAMEDA COUNTY WATER DISTRICT
Lead Agency:	SMBRP
Lead Agency Description:	DTSC - Site Cleanup Program
Project Manager:	Yongsheng (Johnny) Sun
Supervisor:	Peggy Nguyen
Division Branch:	Cleanup Berkeley
Site Code:	202007
Assembly:	24
Senate:	10
Special Programs Code:	Not reported
Status:	Active
Status Date:	05/29/2014
Restricted Use:	NO
Funding:	Responsible Party
Lat/Long:	37.54584 / -121.9805
APN:	501 111003600, 501 111003700
Past Use:	DRY CLEANING
Potential COC:	30022
Confirmed COC:	30022
Potential Description:	AQUI, IA, SV, UE
Alias Name:	501 111003600
Alias Type:	APN
Alias Name:	501 111003700
Alias Type:	APN
Alias Name:	T10000000497
Alias Type:	GeoTracker Global ID
Alias Name:	202007
Alias Type:	Project Code (Site Code)
Alias Name:	60002011
Alias Type:	Envirostor ID Number

Completed Info:

Completed Area Name:	PROJECT WIDE
Completed Sub Area Name:	Not reported
Completed Document Type:	Fact Sheets
Completed Date:	08/21/2018
Comments:	Not reported
Completed Area Name:	PROJECT WIDE
Completed Sub Area Name:	Not reported
Completed Document Type:	Community Profile
Completed Date:	11/10/2015
Comments:	Not reported
Completed Area Name:	PROJECT WIDE
Completed Sub Area Name:	Not reported
Completed Document Type:	Site Characterization Workplan
Completed Date:	10/23/2014
Comments:	Not reported
Completed Area Name:	PROJECT WIDE
Completed Sub Area Name:	Not reported
Completed Document Type:	Site Characterization Report
Completed Date:	03/09/2016
Comments:	Comment letter approving Sewer Line Assessment report and request for

SAVINGS ONE HOUR CLEANERS (Continued) **1001217365**

additional site characterization.

Completed Area Name: PROJECT WIDE
Completed Sub Area Name: Not reported
Completed Document Type: Technical Report
Completed Date: 06/05/2014
Comments: Sub-slab samples had detections of PCE under dry cleaners and then second sampling after machinery and concrete were removed non-detects were obtained at higher detection limits.

Completed Area Name: PROJECT WIDE
Completed Sub Area Name: Not reported
Completed Document Type: Site Characterization Report
Completed Date: 10/03/2008
Comments: This document was not prepared with DTSC oversight. This report documents the advancement of five borings to investigate solvent contamination in groundwater. No detections of tetrachloroethylene (PCE) were reported in the hydropunch samples.

Completed Area Name: PROJECT WIDE
Completed Sub Area Name: Not reported
Completed Document Type: Removal Action Completion Report
Completed Date: 07/12/2023
Comments: Not reported

Completed Area Name: PROJECT WIDE
Completed Sub Area Name: Not reported
Completed Document Type: Other Report
Completed Date: 11/29/2017
Comments: Not reported

Completed Area Name: PROJECT WIDE
Completed Sub Area Name: Not reported
Completed Document Type: Work Notice
Completed Date: 02/21/2019
Comments: Work notice announces that field work will begin in March 1. Field work will include groundwater monitoring wells, soil vapor wells, soil vapor extraction system and sub-slab depressurrization system installation.

Completed Area Name: PROJECT WIDE
Completed Sub Area Name: Not reported
Completed Document Type: Fieldwork
Completed Date: 02/04/2020
Comments: The SVE system piping and subslab depressurization system (SSDS) were installed during the week of March 18, 2019. The SVE system operated for approximately 109 days from April 8, 2019 to August 2, 2019. The SSDS has been operational since installation in March 2019. On February 4, 2020, four indoor air samples, IA-1 through IA-4, and two outdoor air samples, OA-1 and OA-2, were collected on the Site.

Completed Area Name: PROJECT WIDE
Completed Sub Area Name: Not reported
Completed Document Type: Site Characterization Report
Completed Date: 04/04/2017
Comments: DTSC approved this Report however additional scoping will be needed in order to prepare a clean up plan for this Site.

SAVINGS ONE HOUR CLEANERS (Continued) **1001217365**

Completed Area Name: PROJECT WIDE
Completed Sub Area Name: Not reported
Completed Document Type: Fieldwork
Completed Date: 07/19/2016
Comments: Sampling completed. No follow up if groundwater sampling was done.

Completed Area Name: PROJECT WIDE
Completed Sub Area Name: Not reported
Completed Document Type: Health & Safety Plan
Completed Date: 06/28/2016
Comments: HASP provided by consultant.

Completed Area Name: PROJECT WIDE
Completed Sub Area Name: Not reported
Completed Document Type: Correspondence
Completed Date: 06/18/2018
Comments: Not reported

Completed Area Name: PROJECT WIDE
Completed Sub Area Name: Not reported
Completed Document Type: Correspondence
Completed Date: 09/13/2017
Comments: Change of Project Manager to Johnny Sun.

Completed Area Name: PROJECT WIDE
Completed Sub Area Name: Not reported
Completed Document Type: Annual Oversight Cost Estimate
Completed Date: 09/27/2016
Comments: Not reported

Completed Area Name: PROJECT WIDE
Completed Sub Area Name: Not reported
Completed Document Type: Annual Oversight Cost Estimate
Completed Date: 09/27/2017
Comments: 2017-2018 Oversight Cost Estimation

Completed Area Name: PROJECT WIDE
Completed Sub Area Name: Not reported
Completed Document Type: Annual Oversight Cost Estimate
Completed Date: 10/01/2018
Comments: Not reported

Completed Area Name: PROJECT WIDE
Completed Sub Area Name: Not reported
Completed Document Type: Annual Oversight Cost Estimate
Completed Date: 10/09/2019
Comments: Not reported

Completed Area Name: PROJECT WIDE
Completed Sub Area Name: Not reported
Completed Document Type: Annual Oversight Cost Estimate
Completed Date: 10/02/2020
Comments: Not reported

Completed Area Name: PROJECT WIDE
Completed Sub Area Name: Not reported
Completed Document Type: Annual Oversight Cost Estimate

SAVINGS ONE HOUR CLEANERS (Continued) **1001217365**

Completed Date: 09/10/2021
Comments: sent

Completed Area Name: PROJECT WIDE
Completed Sub Area Name: Not reported
Completed Document Type: Annual Oversight Cost Estimate
Completed Date: 10/10/2022
Comments: Not reported

Completed Area Name: PROJECT WIDE
Completed Sub Area Name: Not reported
Completed Document Type: Post HARP Form
Completed Date: 02/26/2018
Comments: Not reported

Completed Area Name: PROJECT WIDE
Completed Sub Area Name: Not reported
Completed Document Type: Site Characterization Workplan
Completed Date: 09/04/2015
Comments: Workplan for soil gas sampling along the sewer line.

Completed Area Name: PROJECT WIDE
Completed Sub Area Name: Not reported
Completed Document Type: Monitoring Report
Completed Date: 08/14/2023
Comments: DTSC approved additional workplan

Completed Area Name: PROJECT WIDE
Completed Sub Area Name: Not reported
Completed Document Type: Technical Workplan
Completed Date: 01/13/2025
Comments: Not reported

Completed Area Name: PROJECT WIDE
Completed Sub Area Name: Not reported
Completed Document Type: Site Characterization Report
Completed Date: 06/04/2008
Comments: Document was not prepared with DTSC oversight. Report of three soil samples and three hydropunch samples. Tetrachloroethylene (PCE) in groundwater was detected at concentrations that ranged from 3.7 to 211 ug/L. PCE in soil was detected at concentrations of 0.006 to 0.077 mg/Kg.

Completed Area Name: PROJECT WIDE
Completed Sub Area Name: Not reported
Completed Document Type: Monitoring Report
Completed Date: 03/08/2011
Comments: This report was not prepared with DTSC oversight. Tetrachloroethylene (PCE) was detected at 2.6 and 3.2 ug/L in wells MW-1 and MW-2 during the 2010 event and at 3.6 ug/L in MW-2 during the 2011 event.

Completed Area Name: PROJECT WIDE
Completed Sub Area Name: Not reported
Completed Document Type: Site Characterization Report
Completed Date: 08/28/2009
Comments: Document was not prepared with DTSC oversight. This report documents the installation and sampling of three on site wells.

SAVINGS ONE HOUR CLEANERS (Continued) **1001217365**

Tetrachloroethylene was detected in downgradient well MW-2 at concentrations of 6.1 ug/l in April 2009 and 1.1 ug/l in June 2009.

Completed Area Name: PROJECT WIDE
Completed Sub Area Name: Not reported
Completed Document Type: Site Characterization Workplan
Completed Date: 07/07/2016
Comments: Letter approving additional subsurface vapor sampling to delineate the tetrachloroethene plume laterally. DTSC notes that additional site characterization may be required if the approved investigation is unable to delineate the PCE plume to DTSC residential/unrestricted screening levels.

Completed Area Name: PROJECT WIDE
Completed Sub Area Name: Not reported
Completed Document Type: Standard Voluntary Agreement
Completed Date: 07/21/2014
Comments: VCA final and signed.

Completed Area Name: PROJECT WIDE
Completed Sub Area Name: Not reported
Completed Document Type: CEQA - Notice of Exemption
Completed Date: 11/02/2018
Comments: CEQA NOE is approved and signed by Branch Chief

Completed Area Name: PROJECT WIDE
Completed Sub Area Name: Not reported
Completed Document Type: Correspondence
Completed Date: 10/13/2015
Comments: Letter from DTSC notifying responsible party that a new project manager has been assigned.

Completed Area Name: PROJECT WIDE
Completed Sub Area Name: Not reported
Completed Document Type: Post HARP Form
Completed Date: 07/05/2016
Comments: Not reported

Completed Area Name: PROJECT WIDE
Completed Sub Area Name: Not reported
Completed Document Type: Site Characterization Report
Completed Date: 03/16/2015
Comments: Not reported

Completed Area Name: PROJECT WIDE
Completed Sub Area Name: Not reported
Completed Document Type: Technical Report
Completed Date: 05/14/2014
Comments: The sampling was conducted without DTSC oversight. PCE found in indoor and ambient air samples.

Completed Area Name: PROJECT WIDE
Completed Sub Area Name: Not reported
Completed Document Type: Public Notice
Completed Date: 08/21/2018
Comments: Not reported

SAVINGS ONE HOUR CLEANERS (Continued) **1001217365**

Completed Area Name: PROJECT WIDE
Completed Sub Area Name: Not reported
Completed Document Type: Removal Action Workplan
Completed Date: 11/02/2018
Comments: Not reported

Completed Area Name: PROJECT WIDE
Completed Sub Area Name: Not reported
Completed Document Type: Application
Completed Date: 05/21/2014
Comments: DTSC identified as lead agency for this site.

Completed Area Name: PROJECT WIDE
Completed Sub Area Name: Not reported
Completed Document Type: Correspondence
Completed Date: 01/15/2025
Comments: Not reported

Completed Area Name: PROJECT WIDE
Completed Sub Area Name: Not reported
Completed Document Type: Correspondence
Completed Date: 04/27/2015
Comments: Notification of Change in DTSC Project Manager

Completed Area Name: PROJECT WIDE
Completed Sub Area Name: Not reported
Completed Document Type: Annual Oversight Cost Estimate
Completed Date: 09/16/2015
Comments: Annual estimate of DTSC oversight costs.

Completed Area Name: PROJECT WIDE
Completed Sub Area Name: Not reported
Completed Document Type: Pre-HARP Form
Completed Date: 02/19/2015
Comments: Not reported

Completed Area Name: PROJECT WIDE
Completed Sub Area Name: Not reported
Completed Document Type: Pre-HARP Form
Completed Date: 06/20/2016
Comments: Hazard appraisal form reviewed by DTSC Industrial Hygienist.

Completed Area Name: PROJECT WIDE
Completed Sub Area Name: Not reported
Completed Document Type: Pre-HARP Form
Completed Date: 02/21/2018
Comments: preharp completed for general site visit

Future Area Name: PROJECT WIDE
Future Sub Area Name: Not reported
Future Document Type: Land Use Restriction
Future Due Date: 2025
Schedule Area Name: Not reported
Schedule Sub Area Name: Not reported
Schedule Document Type: Not reported
Schedule Due Date: Not reported
Schedule Revised Date: Not reported

SAVINGS ONE HOUR CLEANERS (Continued) **1001217365**

RCRA Listings:

Date Form Received by Agency:		20210428
Handler Name:		Savings Cleaners
Handler Address:		39480 Fremont Blvd
Handler City,State,Zip:		FREMONT, CA 94538
EPA ID:		CAC003117126
Contact Name:		JONATHAN MCKINNIE
Contact Address:		39480 FREMONT BLVD
Contact City,State,Zip:		FREMONT, CA 94538
Contact Telephone:		510-791-2950
Contact Fax:		Not reported
Contact Email:		SUSHIORNOT@GMAIL.COM
Contact Title:		Not reported
EPA Region:		09
Land Type:		Not reported
Federal Waste Generator Description:		Not a generator, verified
Non-Notifier:		Not reported
Biennial Report Cycle:		Not reported
Accessibility:		Not reported
Active Site Indicator:		Not reported
State District Owner:		Not reported
State District:		Not reported
Mailing Address:		39480 FREMONT BLVD
Mailing City,State,Zip:		FREMONT, CA 94538
Owner Name:	Jonathan Mckinnie	
Owner Type:		Other
Operator Name:	Jonathan Mckinnie	
Operator Type:		Other
Short-Term Generator Activity:		No
Importer Activity:		No
Mixed Waste Generator:		No
Transporter Activity:		No
Transfer Facility Activity:		No
Recycler Activity with Storage:		No
Small Quantity On-Site Burner Exemption:		No
Smelting Melting and Refining Furnace Exemption:		No
Underground Injection Control:		No
Off-Site Waste Receipt:		No
Universal Waste Indicator:		No
Universal Waste Destination Facility:		No
Federal Universal Waste:		No
Active Site State-Reg Handler:		---
Federal Facility Indicator:		Not reported
Hazardous Secondary Material Indicator:		N
Sub-Part K Indicator:		Not reported
2018 GPRA Permit Baseline:		Not on the Baseline
2018 GPRA Renewals Baseline:		Not on the Baseline
202 GPRA Corrective Action Baseline:		No
Subject to Corrective Action Universe:		No
Non-TSDFs Where RCRA CA has Been Imposed Universe:		No
Corrective Action Priority Ranking:		No NCAPS ranking
Environmental Control Indicator:		No
Institutional Control Indicator:		No
Human Exposure Controls Indicator:		N/A
Groundwater Controls Indicator:		N/A
Significant Non-Complier Universe:		No
Unaddressed Significant Non-Complier Universe:		No

SAVINGS ONE HOUR CLEANERS (Continued) **1001217365**

Addressed Significant Non-Complier Universe:	No
Significant Non-Complier With a Compliance Schedule Universe:	No
Financial Assurance Required:	Not reported
Handler Date of Last Change:	20210514
Recognized Trader-Importer:	No
Recognized Trader-Exporter:	No
Importer of Spent Lead Acid Batteries:	No
Exporter of Spent Lead Acid Batteries:	No
Recycler Activity Without Storage:	No
Manifest Broker:	No
Sub-Part P Indicator:	No

Handler - Owner Operator:

Owner/Operator Indicator:	Operator
Owner/Operator Name: JONATHAN MCKINNIE	
Legal Status:	Other
Date Became Current:	Not reported
Date Ended Current:	Not reported
Owner/Operator Address:	39480 FREMONT BLVD
Owner/Operator City,State,Zip:	FREMONT, CA 94538
Owner/Operator Telephone:	510-791-2950
Owner/Operator Telephone Ext:	Not reported
Owner/Operator Fax:	Not reported
Owner/Operator Email:	Not reported

Owner/Operator Indicator:	Owner
Owner/Operator Name: JONATHAN MCKINNIE	
Legal Status:	Other
Date Became Current:	Not reported
Date Ended Current:	Not reported
Owner/Operator Address:	39480 FREMONT BLVD
Owner/Operator City,State,Zip:	FREMONT, CA 94538
Owner/Operator Telephone:	510-791-2950
Owner/Operator Telephone Ext:	Not reported
Owner/Operator Fax:	Not reported
Owner/Operator Email:	Not reported

Historic Generators:

Receive Date:	20210428
Handler Name: SAVINGS CLEANERS	
Federal Waste Generator Description:	Not a generator, verified
State District Owner:	Not reported
Large Quantity Handler of Universal Waste:	No
Recognized Trader Importer:	No
Recognized Trader Exporter:	No
Spent Lead Acid Battery Importer:	No
Spent Lead Acid Battery Exporter:	No
Current Record:	Yes
Non Storage Recycler Activity:	No
Electronic Manifest Broker:	No

List of NAICS Codes and Descriptions:

NAICS Code:	812320
NAICS Description:	Drycleaning And Laundry Services (Except Coin-Operated)

SAVINGS ONE HOUR CLEANERS (Continued) **1001217365**

Facility Has Received Notices of Violations:
Violations: No Violations Found

Evaluation Action Summary:
Evaluations: No Evaluations Found

FINDS:
Registry ID: 110071760300

Click Here for FRS Facility Detail Report:

Environmental Interest/Information System:
Registry ID: 110001189348

Click Here for FRS Facility Detail Report:

Environmental Interest/Information System:
THE EMISSION INVENTORY SYSTEM (EIS) MAINTAINS AN INVENTORY OF LARGE STATIONARY SOURCES AND VOLUNTARILY-REPORTED SMALLER SOURCES OF AIR POINT POLLUTANT EMITTERS. IT CONTAINS INFORMATION ABOUT FACILITY SITES AND THEIR PHYSICAL LOCATION, EMISSIONS UNITS, EMISSIONS PROCESSES, RELEASE POINTS, CONTROL APPROACHES, AND REGULATIONS. FACILITY INVENTORY DATA ARE KEPT SEPARATE FROM THE EMISSIONS DATA AND HAVE STABLE IDENTIFIERS TO IMPROVE CONTINUITY FROM YEAR TO YEAR AND TO HELP IDENTIFY DUPLICATE OR MISSING FACILITIES
The Resource Conservation and Recovery Act Information System (RCRAInfo) is EPA's comprehensive information system in support of the Resource Conservation and Recovery Act (RCRA) of 1976 and the Hazardous and Solid Waste Amendments (HSWA) of 1984. It tracks many types of information about generators, transporters, treaters, storers, and disposers of hazardous waste.
The California Environmental Protection Agency (CalEPA) has recently implemented a new data warehouse system (nSite). This data warehouse combines and merges facility and site information from five different systems managed within CalEPA. The five systems are: California Environmental Reporting System (CERS),EnviroStor, GeoTracker, California Integrated Water Quality System (CIWQS), andToxic Release Inventory (TRI).
Registry ID: 110071743343

Click Here for FRS Facility Detail Report:

Environmental Interest/Information System:

Click this hyperlink while viewing on your computer to access additional FINDS: detail in the EDR Site Report.

EMI:

Name:	SAVINGS ONE HOUR CLEANERS
Address:	39480 FREMONT BLVD
City,State,Zip:	FREMONT, CA 945380000
Year:	1990
County Code:	1
Air Basin:	SF
Facility ID:	5226
Air District Name:	BA
SIC Code:	7216

SAVINGS ONE HOUR CLEANERS (Continued) **1001217365**

Air District Name:	BAY AREA AQMD
Community Health Air Pollution Info System:	Not reported
Consolidated Emission Reporting Rule:	Not reported
Total Organic Hydrocarbon Gases Tons/Yr:	1
Reactive Organic Gases Tons/Yr:	0
Carbon Monoxide Emissions Tons/Yr:	0
NOX - Oxides of Nitrogen Tons/Yr:	0
SOX - Oxides of Sulphur Tons/Yr:	0
Particulate Matter Tons/Yr:	0
Part. Matter 10 Micrometers and Smllr Tons/Yr:	0

Name:	SAVINGS ONE HOUR CLEANERS
Address:	39480 FREMONT BLVD
City,State,Zip:	FREMONT, CA 945380000
Year:	1995
County Code:	1
Air Basin:	SF
Facility ID:	10006
Air District Name:	BA
SIC Code:	7216
Air District Name:	BAY AREA AQMD
Community Health Air Pollution Info System:	Not reported
Consolidated Emission Reporting Rule:	Not reported
Total Organic Hydrocarbon Gases Tons/Yr:	1
Reactive Organic Gases Tons/Yr:	0
Carbon Monoxide Emissions Tons/Yr:	0
NOX - Oxides of Nitrogen Tons/Yr:	0
SOX - Oxides of Sulphur Tons/Yr:	0
Particulate Matter Tons/Yr:	0
Part. Matter 10 Micrometers and Smllr Tons/Yr:	0

Name:	SAVINGS ONE HOUR CLEANERS
Address:	39480 FREMONT BLVD
City,State,Zip:	FREMONT, CA 945380000
Year:	1996
County Code:	1
Air Basin:	SF
Facility ID:	10006
Air District Name:	BA
SIC Code:	7216
Air District Name:	BAY AREA AQMD
Community Health Air Pollution Info System:	Not reported
Consolidated Emission Reporting Rule:	Not reported
Total Organic Hydrocarbon Gases Tons/Yr:	1
Reactive Organic Gases Tons/Yr:	0
Carbon Monoxide Emissions Tons/Yr:	0
NOX - Oxides of Nitrogen Tons/Yr:	0
SOX - Oxides of Sulphur Tons/Yr:	0
Particulate Matter Tons/Yr:	0
Part. Matter 10 Micrometers and Smllr Tons/Yr:	0

Name:	SAVINGS ONE HOUR CLEANERS
Address:	39480 FREMONT BLVD
City,State,Zip:	FREMONT, CA 945380000
Year:	1997
County Code:	1
Air Basin:	SF

SAVINGS ONE HOUR CLEANERS (Continued) **1001217365**

Facility ID:	10006
Air District Name:	BA
SIC Code:	7216
Air District Name:	BAY AREA AQMD
Community Health Air Pollution Info System:	Not reported
Consolidated Emission Reporting Rule:	Not reported
Total Organic Hydrocarbon Gases Tons/Yr:	1
Reactive Organic Gases Tons/Yr:	0
Carbon Monoxide Emissions Tons/Yr:	0
NOX - Oxides of Nitrogen Tons/Yr:	0
SOX - Oxides of Sulphur Tons/Yr:	0
Particulate Matter Tons/Yr:	0
Part. Matter 10 Micrometers and Smllr Tons/Yr:	0

Name:	SAVINGS ONE HOUR CLEANERS
Address:	39480 FREMONT BLVD
City,State,Zip:	FREMONT, CA 945380000
Year:	1998
County Code:	1
Air Basin:	SF
Facility ID:	11874
Air District Name:	BA
SIC Code:	7216
Air District Name:	BAY AREA AQMD
Community Health Air Pollution Info System:	Not reported
Consolidated Emission Reporting Rule:	Not reported
Total Organic Hydrocarbon Gases Tons/Yr:	2
Reactive Organic Gases Tons/Yr:	0
Carbon Monoxide Emissions Tons/Yr:	0
NOX - Oxides of Nitrogen Tons/Yr:	0
SOX - Oxides of Sulphur Tons/Yr:	0
Particulate Matter Tons/Yr:	0
Part. Matter 10 Micrometers and Smllr Tons/Yr:	0

Name:	SAVINGS ONE HOUR CLEANERS
Address:	39480 FREMONT BLVD
City,State,Zip:	FREMONT, CA 945380000
Year:	1999
County Code:	1
Air Basin:	SF
Facility ID:	11874
Air District Name:	BA
SIC Code:	7216
Air District Name:	BAY AREA AQMD
Community Health Air Pollution Info System:	Not reported
Consolidated Emission Reporting Rule:	Not reported
Total Organic Hydrocarbon Gases Tons/Yr:	2
Reactive Organic Gases Tons/Yr:	0
Carbon Monoxide Emissions Tons/Yr:	0
NOX - Oxides of Nitrogen Tons/Yr:	0
SOX - Oxides of Sulphur Tons/Yr:	0
Particulate Matter Tons/Yr:	0
Part. Matter 10 Micrometers and Smllr Tons/Yr:	0

Name:	SAVINGS ONE HOUR CLEANERS
Address:	39480 FREMONT BLVD
City,State,Zip:	FREMONT, CA 945380000

SAVINGS ONE HOUR CLEANERS (Continued) **1001217365**

Year:	2000
County Code:	1
Air Basin:	SF
Facility ID:	11874
Air District Name:	BA
SIC Code:	7216
Air District Name:	BAY AREA AQMD
Community Health Air Pollution Info System:	Not reported
Consolidated Emission Reporting Rule:	Not reported
Total Organic Hydrocarbon Gases Tons/Yr:	2
Reactive Organic Gases Tons/Yr:	0
Carbon Monoxide Emissions Tons/Yr:	0
NOX - Oxides of Nitrogen Tons/Yr:	0
SOX - Oxides of Sulphur Tons/Yr:	0
Particulate Matter Tons/Yr:	0
Part. Matter 10 Micrometers and Smllr Tons/Yr:	0

Name:	SAVINGS ONE HOUR CLEANERS
Address:	39480 FREMONT BLVD
City,State,Zip:	FREMONT, CA 945380000
Year:	2001
County Code:	1
Air Basin:	SF
Facility ID:	11874
Air District Name:	BA
SIC Code:	7216
Air District Name:	BAY AREA AQMD
Community Health Air Pollution Info System:	Not reported
Consolidated Emission Reporting Rule:	Not reported
Total Organic Hydrocarbon Gases Tons/Yr:	0
Reactive Organic Gases Tons/Yr:	0
Carbon Monoxide Emissions Tons/Yr:	0
NOX - Oxides of Nitrogen Tons/Yr:	0
SOX - Oxides of Sulphur Tons/Yr:	0
Particulate Matter Tons/Yr:	0
Part. Matter 10 Micrometers and Smllr Tons/Yr:	0

Name:	SAVINGS ONE HOUR CLEANERS
Address:	39480 FREMONT BLVD
City,State,Zip:	FREMONT, CA 945380000
Year:	2002
County Code:	1
Air Basin:	SF
Facility ID:	11874
Air District Name:	BA
SIC Code:	7216
Air District Name:	BAY AREA AQMD
Community Health Air Pollution Info System:	Not reported
Consolidated Emission Reporting Rule:	Not reported
Total Organic Hydrocarbon Gases Tons/Yr:	1
Reactive Organic Gases Tons/Yr:	0
Carbon Monoxide Emissions Tons/Yr:	0
NOX - Oxides of Nitrogen Tons/Yr:	0
SOX - Oxides of Sulphur Tons/Yr:	0
Particulate Matter Tons/Yr:	0
Part. Matter 10 Micrometers and Smllr Tons/Yr:	0

SAVINGS ONE HOUR CLEANERS (Continued) **1001217365**

Name:	SAVINGS ONE HOUR CLEANERS
Address:	39480 FREMONT BLVD
City,State,Zip:	FREMONT, CA 945380000
Year:	2003
County Code:	1
Air Basin:	SF
Facility ID:	11874
Air District Name:	BA
SIC Code:	7216
Air District Name:	BAY AREA AQMD
Community Health Air Pollution Info System:	Not reported
Consolidated Emission Reporting Rule:	Not reported
Total Organic Hydrocarbon Gases Tons/Yr:	1
Reactive Organic Gases Tons/Yr:	0
Carbon Monoxide Emissions Tons/Yr:	0
NOX - Oxides of Nitrogen Tons/Yr:	0
SOX - Oxides of Sulphur Tons/Yr:	0
Particulate Matter Tons/Yr:	0
Part. Matter 10 Micrometers and Smllr Tons/Yr:	0

Name:	SAVINGS ONE HOUR CLEANERS
Address:	39480 FREMONT BLVD
City,State,Zip:	FREMONT, CA 945380000
Year:	2004
County Code:	1
Air Basin:	SF
Facility ID:	11874
Air District Name:	BA
SIC Code:	7216
Air District Name:	BAY AREA AQMD
Community Health Air Pollution Info System:	Not reported
Consolidated Emission Reporting Rule:	Not reported
Total Organic Hydrocarbon Gases Tons/Yr:	0.199
Reactive Organic Gases Tons/Yr:	0
Carbon Monoxide Emissions Tons/Yr:	0
NOX - Oxides of Nitrogen Tons/Yr:	0
SOX - Oxides of Sulphur Tons/Yr:	0
Particulate Matter Tons/Yr:	0
Part. Matter 10 Micrometers and Smllr Tons/Yr:	0

Name:	SAVINGS ONE HOUR CLEANERS
Address:	39480 FREMONT BLVD
City,State,Zip:	FREMONT, CA 945380000
Year:	2005
County Code:	1
Air Basin:	SF
Facility ID:	11874
Air District Name:	BA
SIC Code:	7216
Air District Name:	BAY AREA AQMD
Community Health Air Pollution Info System:	Not reported
Consolidated Emission Reporting Rule:	Not reported
Total Organic Hydrocarbon Gases Tons/Yr:	0
Reactive Organic Gases Tons/Yr:	0
Carbon Monoxide Emissions Tons/Yr:	0
NOX - Oxides of Nitrogen Tons/Yr:	0
SOX - Oxides of Sulphur Tons/Yr:	0

SAVINGS ONE HOUR CLEANERS (Continued) **1001217365**

Particulate Matter Tons/Yr: 0
Part. Matter 10 Micrometers and Smllr Tons/Yr: 0

Name: SAVINGS ONE HOUR CLEANERS
Address: 39480 FREMONT BLVD
City,State,Zip: FREMONT, CA 945380000
Year: 2006
County Code: 1
Air Basin: SF
Facility ID: 11874
Air District Name: BA
SIC Code: 7216
Air District Name: BAY AREA AQMD
Community Health Air Pollution Info System: Not reported
Consolidated Emission Reporting Rule: Not reported
Total Organic Hydrocarbon Gases Tons/Yr: .135
Reactive Organic Gases Tons/Yr: 0
Carbon Monoxide Emissions Tons/Yr: 0
NOX - Oxides of Nitrogen Tons/Yr: 0
SOX - Oxides of Sulphur Tons/Yr: 0
Particulate Matter Tons/Yr: 0
Part. Matter 10 Micrometers and Smllr Tons/Yr: 0

Name: SAVINGS ONE HOUR CLEANERS
Address: 39480 FREMONT BLVD
City,State,Zip: FREMONT, CA 945380000
Year: 2007
County Code: 1
Air Basin: SF
Facility ID: 11874
Air District Name: BA
SIC Code: 7216
Air District Name: BAY AREA AQMD
Community Health Air Pollution Info System: Not reported
Consolidated Emission Reporting Rule: Not reported
Total Organic Hydrocarbon Gases Tons/Yr: .337
Reactive Organic Gases Tons/Yr: .2354282
Carbon Monoxide Emissions Tons/Yr: 0
NOX - Oxides of Nitrogen Tons/Yr: 0
SOX - Oxides of Sulphur Tons/Yr: 0
Particulate Matter Tons/Yr: 0
Part. Matter 10 Micrometers and Smllr Tons/Yr: 0

Name: SAVINGS ONE HOUR CLEANERS
Address: 39480 FREMONT BLVD
City,State,Zip: FREMONT, CA 94538
Year: 2008
County Code: 1
Air Basin: SF
Facility ID: 11874
Air District Name: BA
SIC Code: 7216
Air District Name: BAY AREA AQMD
Community Health Air Pollution Info System: Not reported
Consolidated Emission Reporting Rule: Not reported
Total Organic Hydrocarbon Gases Tons/Yr: .27
Reactive Organic Gases Tons/Yr: 0

SAVINGS ONE HOUR CLEANERS (Continued) **1001217365**

Carbon Monoxide Emissions Tons/Yr:	0
NOX - Oxides of Nitrogen Tons/Yr:	0
SOX - Oxides of Sulphur Tons/Yr:	0
Particulate Matter Tons/Yr:	0
Part. Matter 10 Micrometers and Smllr Tons/Yr:	0

Name:	SAVINGS ONE HOUR CLEANERS
Address:	39480 FREMONT BLVD
City,State,Zip:	FREMONT, CA 94538
Year:	2009
County Code:	1
Air Basin:	SF
Facility ID:	11874
Air District Name:	BA
SIC Code:	7216
Air District Name:	BAY AREA AQMD
Community Health Air Pollution Info System:	Not reported
Consolidated Emission Reporting Rule:	Not reported
Total Organic Hydrocarbon Gases Tons/Yr:	0.47199999999999998
Reactive Organic Gases Tons/Yr:	0
Carbon Monoxide Emissions Tons/Yr:	0
NOX - Oxides of Nitrogen Tons/Yr:	0
SOX - Oxides of Sulphur Tons/Yr:	0
Particulate Matter Tons/Yr:	0
Part. Matter 10 Micrometers and Smllr Tons/Yr:	0

Name:	SAVINGS ONE HOUR CLEANERS
Address:	39480 FREMONT BLVD
City,State,Zip:	FREMONT, CA 94538
Year:	2010
County Code:	1
Air Basin:	SF
Facility ID:	11874
Air District Name:	BA
SIC Code:	7216
Air District Name:	BAY AREA AQMD
Community Health Air Pollution Info System:	Not reported
Consolidated Emission Reporting Rule:	Not reported
Total Organic Hydrocarbon Gases Tons/Yr:	0.47199999999999998
Reactive Organic Gases Tons/Yr:	0.32973920000000001
Carbon Monoxide Emissions Tons/Yr:	0
NOX - Oxides of Nitrogen Tons/Yr:	0
SOX - Oxides of Sulphur Tons/Yr:	0
Particulate Matter Tons/Yr:	0
Part. Matter 10 Micrometers and Smllr Tons/Yr:	0

Name:	SAVINGS ONE HOUR CLEANERS
Address:	39480 FREMONT BLVD
City,State,Zip:	FREMONT, CA 94538
Year:	2011
County Code:	1
Air Basin:	SF
Facility ID:	11874
Air District Name:	BA
SIC Code:	7216
Air District Name:	BAY AREA AQMD
Community Health Air Pollution Info System:	Not reported

SAVINGS ONE HOUR CLEANERS (Continued) **1001217365**

Consolidated Emission Reporting Rule:	Not reported
Total Organic Hydrocarbon Gases Tons/Yr:	0.472
Reactive Organic Gases Tons/Yr:	0
Carbon Monoxide Emissions Tons/Yr:	0
NOX - Oxides of Nitrogen Tons/Yr:	0
SOX - Oxides of Sulphur Tons/Yr:	0
Particulate Matter Tons/Yr:	0
Part. Matter 10 Micrometers and Smllr Tons/Yr:	0

Name:	SAVINGS ONE HOUR CLEANERS
Address:	39480 FREMONT BLVD
City,State,Zip:	FREMONT, CA 94538
Year:	2012
County Code:	1
Air Basin:	SF
Facility ID:	11874
Air District Name:	BA
SIC Code:	7216
Air District Name:	BAY AREA AQMD
Community Health Air Pollution Info System:	Not reported
Consolidated Emission Reporting Rule:	Not reported
Total Organic Hydrocarbon Gases Tons/Yr:	0.472
Reactive Organic Gases Tons/Yr:	0
Carbon Monoxide Emissions Tons/Yr:	0
NOX - Oxides of Nitrogen Tons/Yr:	0
SOX - Oxides of Sulphur Tons/Yr:	0
Particulate Matter Tons/Yr:	0
Part. Matter 10 Micrometers and Smllr Tons/Yr:	0

Name:	SAVINGS ONE HOUR CLEANERS
Address:	39480 FREMONT BLVD
City,State,Zip:	FREMONT, CA 94538
Year:	2013
County Code:	1
Air Basin:	SF
Facility ID:	11874
Air District Name:	BA
SIC Code:	7216
Air District Name:	BAY AREA AQMD
Community Health Air Pollution Info System:	Not reported
Consolidated Emission Reporting Rule:	Not reported
Total Organic Hydrocarbon Gases Tons/Yr:	0.472
Reactive Organic Gases Tons/Yr:	0
Carbon Monoxide Emissions Tons/Yr:	0
NOX - Oxides of Nitrogen Tons/Yr:	0
SOX - Oxides of Sulphur Tons/Yr:	0
Particulate Matter Tons/Yr:	0
Part. Matter 10 Micrometers and Smllr Tons/Yr:	0

Name:	SAVINGS ONE HOUR CLEANERS
Address:	39480 FREMONT BLVD
City,State,Zip:	FREMONT, CA 94538
Year:	2014
County Code:	1
Air Basin:	SF
Facility ID:	11874
Air District Name:	BA

SAVINGS ONE HOUR CLEANERS (Continued) **1001217365**

SIC Code:	7216
Air District Name:	BAY AREA AQMD
Community Health Air Pollution Info System:	Not reported
Consolidated Emission Reporting Rule:	Not reported
Total Organic Hydrocarbon Gases Tons/Yr:	0.472176605
Reactive Organic Gases Tons/Yr:	0
Carbon Monoxide Emissions Tons/Yr:	0
NOX - Oxides of Nitrogen Tons/Yr:	0
SOX - Oxides of Sulphur Tons/Yr:	0
Particulate Matter Tons/Yr:	0
Part. Matter 10 Micrometers and Smllr Tons/Yr:	0

Name:	SAVINGS ONE HOUR CLEANERS
Address:	39480 FREMONT BLVD
City,State,Zip:	FREMONT, CA 94538
Year:	2015
County Code:	1
Air Basin:	SF
Facility ID:	11874
Air District Name:	BA
SIC Code:	7216
Air District Name:	BAY AREA AQMD
Community Health Air Pollution Info System:	Not reported
Consolidated Emission Reporting Rule:	Not reported
Total Organic Hydrocarbon Gases Tons/Yr:	0.4721766
Reactive Organic Gases Tons/Yr:	0
Carbon Monoxide Emissions Tons/Yr:	0
NOX - Oxides of Nitrogen Tons/Yr:	0
SOX - Oxides of Sulphur Tons/Yr:	0
Particulate Matter Tons/Yr:	0
Part. Matter 10 Micrometers and Smllr Tons/Yr:	0

HWTS:

Name:	SAVINGS CLEANERS
Address:	39480 FREMONT BLVD
Address 2:	Not reported
City,State,Zip:	FREMONT, CA 94538
EPA ID:	CAR000032953
Inactive Date:	06/30/1998
Create Date:	05/13/1998
Last Act Date:	Not reported
Mailing Name:	Not reported
Mailing Address:	39480 FREMONT BLVD
Mailing Address 2:	Not reported
Mailing City,State,Zip:	FREMONT, CA 945380000
Owner Name:	AMRICK SINGH
Owner Address:	39480 FREMONT BLVD
Owner Address 2:	Not reported
Owner City,State,Zip:	FREMONT, CA 945380000
Owner Phone:	Not reported
Owner Fax:	Not reported
Contact Name:	MR AMRICK SINGH, OWNER
Contact Address:	INACT PER 98VQ FINAL NOTICE
Contact Address 2:	Not reported
City,State,Zip:	FREMONT, CA 945380000
Contact Phone:	Not reported
Contact Fax:	Not reported

SAVINGS ONE HOUR CLEANERS (Continued) **1001217365**

Facility Status:	Inactive
Facility Type:	PERMANENT
Category:	FEDERAL
Latitude:	37.544566
Longitude:	-121.980937

Name:	SAVINGS CLEANERS
Address:	39480 FREMONT BLVD
Address 2:	Not reported
City,State,Zip:	FREMONT, CA 94538
EPA ID:	CAC003117126
Inactive Date:	07/28/2021
Create Date:	04/28/2021
Last Act Date:	Not reported
Mailing Name:	Not reported
Mailing Address:	39480 FREMONT BLVD
Mailing Address 2:	Not reported
Mailing City,State,Zip:	FREMONT, CA 94538
Owner Name:	JONATHAN MCKINNIE
Owner Address:	39480 FREMONT BLVD
Owner Address 2:	Not reported
Owner City,State,Zip:	FREMONT, CA 94538
Owner Phone:	Not reported
Owner Fax:	Not reported
Contact Name:	JONATHAN MCKINNIE
Contact Address:	39480 FREMONT BLVD
Contact Address 2:	Not reported
City,State,Zip:	FREMONT, CA 94538
Contact Phone:	Not reported
Contact Fax:	Not reported
Facility Status:	Inactive
Facility Type:	TEMPORARY
Category:	STATE
Latitude:	37.545732
Longitude:	-121.98051903

NAICS:

EPA ID:	CAC003117126
Create Date:	2021-04-28 12:22:39.220
NAICS Code:	812320
NAICS Description:	Drycleaning and Laundry Services (except Coin-Operated)
Issued EPA ID Date:	2021-04-28 12:22:39.22300
Inactive Date:	Not reported
Facility Name:	SAVINGS CLEANERS
Facility Address:	39480 FREMONT BLVD
Facility Address 2:	Not reported
Facility City:	FREMONT
Facility County:	Not reported
Facility State:	CA
Facility Zip:	94538

EPA ID:	CAC003117126
Create Date:	2021-04-28 12:22:39.220
NAICS Code:	812320
NAICS Description:	Drycleaning and Laundry Services (except Coin-Operated)
Issued EPA ID Date:	2021-04-28 12:22:39.22300
Inactive Date:	Not reported
Facility Name:	SAVINGS CLEANERS

SAVINGS ONE HOUR CLEANERS (Continued) **1001217365**

Facility Address:	39480 FREMONT BLVD
Facility Address 2:	Not reported
Facility City:	FREMONT
Facility County:	Not reported
Facility State:	CA
Facility Zip:	94538

Name:	SAVINGS CLEANER
Address:	39480 FREMONT BLVD
Address 2:	Not reported
City,State,Zip:	FREMONT, CA 94538
EPA ID:	CAL000465627
Inactive Date:	Not reported
Create Date:	09/20/2021
Last Act Date:	Not reported
Mailing Name:	Not reported
Mailing Address:	39480 FREMONT BLVD
Mailing Address 2:	Not reported
Mailing City,State,Zip:	FREMONT, CA 94538
Owner Name:	JONATHAN MCKINNIE
Owner Address:	4291 STEVENSON BLVD #24
Owner Address 2:	Not reported
Owner City,State,Zip:	FREMONT, CA 94538
Owner Phone:	Not reported
Owner Fax:	Not reported
Contact Name:	JONATHAN MCKINNIE
Contact Address:	39480 FREMONT BLVD
Contact Address 2:	Not reported
City,State,Zip:	FREMONT, CA 94538
Contact Phone:	Not reported
Contact Fax:	Not reported
Facility Status:	Active
Facility Type:	PERMANENT
Category:	STATE
Latitude:	37.54571599
Longitude:	-121.980602

Name:	SAVINGS CLEANERS
Address:	39480 FREMONT BLVD
Address 2:	Not reported
City,State,Zip:	FREMONT, CA 94538
EPA ID:	CAC001237160
Inactive Date:	10/25/2000
Create Date:	10/08/1996
Last Act Date:	Not reported
Mailing Name:	Not reported
Mailing Address:	39480 FREMONT BLVD
Mailing Address 2:	Not reported
Mailing City,State,Zip:	FREMONT, CA 945380000
Owner Name:	JHALMAN SINGH
Owner Address:	39480 FREMONT BLVD
Owner Address 2:	Not reported
Owner City,State,Zip:	FREMONT, CA 945380000
Owner Phone:	Not reported
Owner Fax:	Not reported
Contact Name:	TAM DINH

SAVINGS ONE HOUR CLEANERS (Continued) **1001217365**

Contact Address:	39480 FREMONT BLVD
Contact Address 2:	Not reported
City,State,Zip:	FREMONT, CA 945380000
Contact Phone:	Not reported
Contact Fax:	Not reported
Facility Status:	Inactive
Facility Type:	TEMPORARY
Category:	STATE
Latitude:	37.544997
Longitude:	-121.981149

HAZNET:

Name:	SAVINGS CLEANERS
Address:	39480 FREMONT BLVD
Address 2:	Not reported
City,State,Zip:	FREMONT, CA 945380000
Contact:	MR AMRICK SINGH, OWNER
Telephone:	--
Mailing Name:	Not reported
Mailing Address:	39480 FREMONT BLVD
Year:	1997
Gepaid:	CAR000032953
TSD EPA ID:	CAD981397417
CA Waste Code:	-
Disposal Method:	R01 - Recycler
Tons:	0
Year:	1997
Gepaid:	CAR000032953
TSD EPA ID:	CAD981397417
CA Waste Code:	211 - Halogenated solvents (chloroforms, methyl chloride, perchloroethylene, etc)
Disposal Method:	R01 - Recycler
Tons:	0.1125

Additional Information:

Year:	1997
Gen EPA ID:	CAR000032953
Shipment Date:	19971218
Creation Date:	4/16/1998 0:00:00
Receipt Date:	19971231
Manifest ID:	97286334
Trans EPA ID:	CAR000030841
Trans Name:	Not reported
Trans 2 EPA ID:	Not reported
Trans 2 Name:	Not reported
TSDF EPA ID:	CAD981397417
Trans Name:	Not reported
TSDF Alt EPA ID:	CAD981397417
TSDF Alt Name:	Not reported
Waste Code Description:	211 - Halogenated solvents (chloroform, methyl chloride, perchloroethylene, etc.
RCRA Code:	F002

SAVINGS ONE HOUR CLEANERS (Continued) **1001217365**

Meth Code:	R01 - Recycler
Quantity Tons:	0.1125
Waste Quantity:	27
Quantity Unit:	G
Additional Code 1:	Not reported
Additional Code 2:	Not reported
Additional Code 3:	Not reported
Additional Code 4:	Not reported
Additional Code 5:	Not reported

Shipment Date:	19971218
Creation Date:	4/16/1998 0:00:00
Receipt Date:	19971231
Manifest ID:	97286334
Trans EPA ID:	CAR000030841
Trans Name:	Not reported
Trans 2 EPA ID:	Not reported
Trans 2 Name:	Not reported
TSDF EPA ID:	CAD981397417
Trans Name:	Not reported
TSDF Alt EPA ID:	CAD981397417
TSDF Alt Name:	Not reported
Waste Code Description:	- Not reported
RCRA Code:	Not reported
Meth Code:	R01 - Recycler
Quantity Tons:	0
Waste Quantity:	0
Quantity Unit:	Not reported
Additional Code 1:	Not reported
Additional Code 2:	Not reported
Additional Code 3:	Not reported
Additional Code 4:	Not reported
Additional Code 5:	Not reported

CERS:

Name:	SAVING CLEANERS
Address:	39480 FREMONT BOULEVARD
City,State,Zip:	FREMONT, CA 94538
Site ID:	890305
CERS ID:	T10000000497
CERS Description:	Cleanup Program Site

Affiliation:

Affiliation Type Desc:	Regional Board Caseworker
Entity Name:	Cherie McCaulou - SAN FRANCISCO BAY RWQCB (REGION 2)
Entity Title:	Not reported
Affiliation Address:	1515 CLAY STREET, SUITE 1400
Affiliation City:	OAKLAND
Affiliation State:	CA
Affiliation Country:	Not reported
Affiliation Zip:	Not reported
Affiliation Phone:	,

106 SW 1/2-1 0.845 mi. 4459 ft.

Relative: Lower

Actual: 55 ft.

TEXACO SERVICE STATION
4004 MOWRY AVENUE
FREMONT, CA 94538

RCRA-SQG
ENVIROSTOR
LUST
SWEEPS UST
HIST UST
CHMIRS
Cortese
HIST CORTESE
CERS

1000144937
CAD982480477

RCRA Listings:

Date Form Received by Agency:		19960901
Handler Name:		Texaco Service Station
Handler Address:		4004 Mowry Avenue
Handler City,State,Zip:		FREMONT, CA 94538
EPA ID:		CAD982480477
Contact Name:		Not reported
Contact Address:		Not reported
Contact City,State,Zip:		Not reported
Contact Telephone:		Not reported
Contact Fax:		Not reported
Contact Email:		Not reported
Contact Title:		Not reported
EPA Region:		09
Land Type:		Not reported
Federal Waste Generator Description:		Small Quantity Generator
Non-Notifier:		Not reported
Biennial Report Cycle:		Not reported
Accessibility:		Not reported
Active Site Indicator:		Handler Activities
State District Owner:		Ca
State District:		2
Mailing Address:		4080 PIKE LANE SUITE D
Mailing City,State,Zip:		CONCORD, CA 94520
Owner Name:	Not reported	
Owner Type:		Not reported
Operator Name:	Not Required	
Operator Type:		Private
Short-Term Generator Activity:		No
Importer Activity:		No
Mixed Waste Generator:		No
Transporter Activity:		No
Transfer Facility Activity:		No
Recycler Activity with Storage:		No
Small Quantity On-Site Burner Exemption:		No
Smelting Melting and Refining Furnace Exemption:		No
Underground Injection Control:		No
Off-Site Waste Receipt:		No
Universal Waste Indicator:		No
Universal Waste Destination Facility:		No
Federal Universal Waste:		No
Active Site State-Reg Handler:		---
Federal Facility Indicator:		Not reported
Hazardous Secondary Material Indicator:		N
Sub-Part K Indicator:		Not reported
2018 GPRA Permit Baseline:		Not on the Baseline
2018 GPRA Renewals Baseline:		Not on the Baseline
202 GPRA Corrective Action Baseline:		No
Subject to Corrective Action Universe:		No

TEXACO SERVICE STATION (Continued) **1000144937**

Non-TSDFs Where RCRA CA has Been Imposed Universe:	No
Corrective Action Priority Ranking:	No NCAPS ranking
Environmental Control Indicator:	No
Institutional Control Indicator:	No
Human Exposure Controls Indicator:	N/A
Groundwater Controls Indicator:	N/A
Significant Non-Complier Universe:	No
Unaddressed Significant Non-Complier Universe:	No
Addressed Significant Non-Complier Universe:	No
Significant Non-Complier With a Compliance Schedule Universe:	No
Financial Assurance Required:	Not reported
Handler Date of Last Change:	20020627
Recognized Trader-Importer:	No
Recognized Trader-Exporter:	No
Importer of Spent Lead Acid Batteries:	No
Exporter of Spent Lead Acid Batteries:	No
Recycler Activity Without Storage:	No
Manifest Broker:	No
Sub-Part P Indicator:	No

Handler - Owner Operator:

Owner/Operator Indicator:	Operator
Owner/Operator Name: NOT REQUIRED	
Legal Status:	Private
Date Became Current:	Not reported
Date Ended Current:	Not reported
Owner/Operator Address:	NOT REQUIRED
Owner/Operator City,State,Zip:	NOT REQUIRED, ME 99999
Owner/Operator Telephone:	415-555-1212
Owner/Operator Telephone Ext:	Not reported
Owner/Operator Fax:	Not reported
Owner/Operator Email:	Not reported

Owner/Operator Indicator:	Owner
Owner/Operator Name: TEXACO REFINING & MARKETING	
Legal Status:	Private
Date Became Current:	Not reported
Date Ended Current:	Not reported
Owner/Operator Address:	NOT REQUIRED
Owner/Operator City,State,Zip:	NOT REQUIRED, ME 99999
Owner/Operator Telephone:	415-555-1212
Owner/Operator Telephone Ext:	Not reported
Owner/Operator Fax:	Not reported
Owner/Operator Email:	Not reported

Historic Generators:

Receive Date:	19960901
Handler Name: TEXACO SERVICE STATION	
Federal Waste Generator Description:	Small Quantity Generator
State District Owner:	Ca
Large Quantity Handler of Universal Waste:	No
Recognized Trader Importer:	No
Recognized Trader Exporter:	No
Spent Lead Acid Battery Importer:	No
Spent Lead Acid Battery Exporter:	No

TEXACO SERVICE STATION (Continued) **1000144937**

Current Record:	Yes
Non Storage Recycler Activity:	Not reported
Electronic Manifest Broker:	Not reported

Receive Date:	19880719
Handler Name:	TEXACO SERVICE STATION
Federal Waste Generator Description:	Large Quantity Generator
State District Owner:	Ca
Large Quantity Handler of Universal Waste:	No
Recognized Trader Importer:	No
Recognized Trader Exporter:	No
Spent Lead Acid Battery Importer:	No
Spent Lead Acid Battery Exporter:	No
Current Record:	No
Non Storage Recycler Activity:	Not reported
Electronic Manifest Broker:	Not reported

List of NAICS Codes and Descriptions:

NAICS Codes:	No NAICS Codes Found

Facility Has Received Notices of Violations:

Violations:	No Violations Found

Evaluation Action Summary:

Evaluations:	No Evaluations Found

ENVIROSTOR:

Name:	TEXACO REFINING
Address:	4004 MOWRY AVENUE
City,State,Zip:	FREMONT, CA 94538
Facility ID:	01290026
Status:	Refer: RWQCB
Status Date:	05/04/1994
Site Code:	Not reported
Site Type:	Historical
Site Type Detailed:	* Historical
Acres:	Not reported
NPL:	NO
Regulatory Agencies:	NONE SPECIFIED
Lead Agency:	NONE SPECIFIED
Program Manager:	Not reported
Supervisor:	Referred - Not Assigned
Division Branch:	Cleanup Berkeley
Assembly:	24
Senate:	10
Special Program:	Not reported
Restricted Use:	NO
Site Mgmt Req:	NONE SPECIFIED
Funding:	Not reported
Latitude:	37.54804
Longitude:	-121.9882
APN:	501-976-3
Past Use:	NONE SPECIFIED
Potential COC:	* HYDROCARBON SOLVENTS * CONTAMINATED SOIL * TANK BOTTOM WASTES *

TEXACO SERVICE STATION (Continued) **1000144937**

UNSPECIFIED ACID SOLUTION * UNSPECIFIED ALKALINE SOLUTIONS * WASTE OIL & MIXED OIL
Confirmed COC: NONE SPECIFIED
Potential Description: NONE SPECIFIED
Alias Name: TEXACO SERVICE STATION
Alias Type: Alternate Name
Alias Name: 501-976-3
Alias Type: APN
Alias Name: 01290026
Alias Type: Envirostor ID Number

Completed Info:
Completed Area Name: PROJECT WIDE
Completed Sub Area Name: Not reported
Completed Document Type: Site Screening
Completed Date: 03/14/1990
Comments: ON CORTESE LIST SITE SCREENING DONE SITE IS CURRENTLY ACTIVE, OWNED AND OPERATED BY AXON, USA. ABOUT 3000 GALS OF GASOLINE SPILLS OCCURRED AT THE SITE DURING ITS 20 YEARS OF OPERATIONS WITH TEXACO. THERE HAD BEEN AN OBSERVED RE- LEASE AT BOTH SOIL & GROUNDWATER. RWQCB IS LEAD. DHS RECOMMENDS MEDIUM PRIORITY PRELIMI- NARY ENDANGERMENT ASSESSMENT.

Future Area Name: Not reported
Future Sub Area Name: Not reported
Future Document Type: Not reported
Future Due Date: Not reported
Schedule Area Name: Not reported
Schedule Sub Area Name: Not reported
Schedule Document Type: Not reported
Schedule Due Date: Not reported
Schedule Revised Date: Not reported

LUST:
Name: TEXACO STATION 4004 MOWRY NOW EXXON 7-02
Address: 4004 MOWRY AVE
City,State,Zip: FREMONT, CA 94538
Lead Agency: SAN FRANCISCO BAY RWQCB (REGION 2)
Case Type: LUST Cleanup Site

Geo Track:
Global Id: T0600101349
Latitude: 37.5478953
Longitude: -121.9881983
Status: Open - Assessment & Interim Remedial Action
Status Date: 10/22/2020
Case Worker: LK
RB Case Number: 01-1461
Local Agency: ALAMEDA COUNTY WATER DISTRICT
File Location: All Files are on GeoTracker or in the Local Agency Database
Local Case Number: TT0115
Potential Media Affect: Aquifer used for drinking water supply
Potential Contaminants of Concern: Gasoline
EPA Region: 9
Coordinate Source: Google Geocode
Quantity Released Gallons: Not reported
Begin Date: 06/29/1982

TEXACO SERVICE STATION (Continued) **1000144937**

Leak Reported Date:	10/14/1998
How Discovered:	Tank Closure
How Discovered Description:	Not reported
Discharge Source:	Tank
Discharge Cause:	Physc / Mech Damage
Stop Method:	Not reported
Stop Description:	Not reported
No Further Action Date:	Not reported
CA Water Watershed Name:	Santa Clara - Fremont Bayside (205.20)
Dwr Groundwater Subbasin Name:	Santa Clara Valley - Niles Cone (2-009.01)
Disadvantaged Community:	Not reported
CA Enviroscreen 3 Score:	36-40%
CA Enviroscreen 4 Score:	35-40%
Military DOD Site:	No
Facility Project Subtype:	Not reported
RWQCB Region:	SAN FRANCISCO BAY RWQCB (REGION 2)
Claim Number:	10186
Claim Status:	Active
Site History:	The site is a former Texaco service station at the southern corner of the intersection of Fremont Boulevard and Mowry Avenue in Fremont, California. Texaco originally installed four underground storage tanks (USTs) that were replaced in 1983. In 1988, the facility became an Exxon station. Exxon replaced the USTs with the four current double-walled, fiberglass-reinforced USTs. In June 2000, the facility was sold to Mr. Ray Olyaie and the station was rebranded as a Valero service station. Between September 2004 and April 2005 the station was renovated. At the time of renovation, the former station building, hydraulic lifts, dispenser islands, and product distribution lines were removed and replaced with a new convenience store, carwash, and dispenser islands.

LUST:

Global Id:	T0600101349
Contact Type:	Local Agency Caseworker
Contact Name:	JESSE THORNTON
Organization Name:	ALAMEDA COUNTY WATER DISTRICT
Address:	43885 South Grimmer Boulevard
City:	FREMONT
Email:	jesse.thornton@acwd.com
Phone Number:	5106684452

Global Id:	T0600101349
Contact Type:	Regional Board Caseworker - Primary Caseworker
Contact Name:	LAUREN KAHAPEA
Organization Name:	SAN FRANCISCO BAY RWQCB (REGION 2)
Address:	1515 Clay Street
City:	OAKLAND
Email:	lauren.kahapea@waterboards.ca.gov
Phone Number:	5106222343

LUST:

Global Id:	T0600101349
Action Type:	ENFORCEMENT
Date:	06/09/2021
Action:	Technical Correspondence / Assistance / Other

Global Id:	T0600101349

TEXACO SERVICE STATION (Continued) **1000144937**

Action Type: ENFORCEMENT
Date: 08/16/2021
Action: Technical Correspondence / Assistance / Other

Global Id: T0600101349
Action Type: RESPONSE
Date: 10/05/1996
Action: Other Report / Document

Global Id: T0600101349
Action Type: RESPONSE
Date: 09/11/1996
Action: Well Destruction Workplan

Global Id: T0600101349
Action Type: RESPONSE
Date: 01/02/1996
Action: Other Report / Document

Global Id: T0600101349
Action Type: RESPONSE
Date: 06/25/1992
Action: Other Report / Document

Global Id: T0600101349
Action Type: RESPONSE
Date: 05/30/1996
Action: Well Installation Report

Global Id: T0600101349
Action Type: RESPONSE
Date: 04/15/1998
Action: Monitoring Report - Quarterly

Global Id: T0600101349
Action Type: ENFORCEMENT
Date: 12/13/2010
Action: Technical Correspondence / Assistance / Other

Global Id: T0600101349
Action Type: ENFORCEMENT
Date: 06/16/2009
Action: Technical Correspondence / Assistance / Other

Global Id: T0600101349
Action Type: ENFORCEMENT
Date: 03/02/2021
Action: Technical Correspondence / Assistance / Other

Global Id: T0600101349
Action Type: ENFORCEMENT
Date: 01/27/2021
Action: Technical Correspondence / Assistance / Other

Global Id: T0600101349
Action Type: Other
Date: 06/29/1983

TEXACO SERVICE STATION (Continued) **1000144937**

Action: Leak Discovery

Global Id: T0600101349
Action Type: ENFORCEMENT
Date: 06/30/2016
Action: File review

Global Id: T0600101349
Action Type: ENFORCEMENT
Date: 08/30/2018
Action: Clean Up Fund - Case Closure Review Summary Report (RSR)

Global Id: T0600101349
Action Type: ENFORCEMENT
Date: 05/06/2019
Action: Technical Correspondence / Assistance / Other

Global Id: T0600101349
Action Type: ENFORCEMENT
Date: 08/29/1994
Action: Other Report

Global Id: T0600101349
Action Type: RESPONSE
Date: 08/29/2019
Action: Vapor Intrusion Investigation Workplan - Regulator Responded

Global Id: T0600101349
Action Type: RESPONSE
Date: 10/31/2019
Action: Vapor Intrusion Investigation Workplan - Regulator Responded

Global Id: T0600101349
Action Type: RESPONSE
Date: 12/10/2019
Action: Vapor Intrusion Investigation Workplan - Regulator Responded

Global Id: T0600101349
Action Type: RESPONSE
Date: 05/11/2018
Action: Request for Closure - Regulator Responded

Global Id: T0600101349
Action Type: RESPONSE
Date: 04/19/2021
Action: Corrective Action Plan / Remedial Action Plan - Regulator Responded

Global Id: T0600101349
Action Type: RESPONSE
Date: 12/26/2022
Action: Well Destruction Workplan - Regulator Responded

Global Id: T0600101349
Action Type: RESPONSE
Date: 06/25/2021
Action: Other Workplan - Regulator Responded

TEXACO SERVICE STATION (Continued) **1000144937**

Global Id: T0600101349
Action Type: ENFORCEMENT
Date: 02/26/2010
Action: File review

Global Id: T0600101349
Action Type: ENFORCEMENT
Date: 12/10/2019
Action: Technical Correspondence / Assistance / Other

Global Id: T0600101349
Action Type: ENFORCEMENT
Date: 12/17/2019
Action: Technical Correspondence / Assistance / Other

Global Id: T0600101349
Action Type: ENFORCEMENT
Date: 12/09/2014
Action: Technical Correspondence / Assistance / Other

Global Id: T0600101349
Action Type: ENFORCEMENT
Date: 05/28/2020
Action: Technical Correspondence / Assistance / Other

Global Id: T0600101349
Action Type: ENFORCEMENT
Date: 06/12/2019
Action: File review

Global Id: T0600101349
Action Type: ENFORCEMENT
Date: 09/16/2019
Action: Technical Correspondence / Assistance / Other

Global Id: T0600101349
Action Type: ENFORCEMENT
Date: 09/16/2019
Action: Technical Correspondence / Assistance / Other

Global Id: T0600101349
Action Type: ENFORCEMENT
Date: 11/25/1991
Action: Other Report

Global Id: T0600101349
Action Type: ENFORCEMENT
Date: 10/16/2017
Action: Technical Correspondence / Assistance / Other

Global Id: T0600101349
Action Type: ENFORCEMENT
Date: 07/06/2016
Action: Technical Correspondence / Assistance / Other

Global Id: T0600101349
Action Type: ENFORCEMENT

TEXACO SERVICE STATION (Continued) **1000144937**

Date: 07/30/2009
Action: Technical Correspondence / Assistance / Other

Global Id: T0600101349
Action Type: ENFORCEMENT
Date: 08/08/2013
Action: Technical Correspondence / Assistance / Other

Global Id: T0600101349
Action Type: ENFORCEMENT
Date: 10/19/2022
Action: Technical Correspondence / Assistance / Other

Global Id: T0600101349
Action Type: Other
Date: 10/14/1998
Action: Leak Reported

Global Id: T0600101349
Action Type: RESPONSE
Date: 07/06/1994
Action: Monitoring Report - Quarterly

Global Id: T0600101349
Action Type: ENFORCEMENT
Date: 03/25/2009
Action: Notification - Public Notice of ROD/RAP/CAP

Global Id: T0600101349
Action Type: ENFORCEMENT
Date: 09/11/2008
Action: Technical Correspondence / Assistance / Other

Global Id: T0600101349
Action Type: ENFORCEMENT
Date: 01/26/2023
Action: Technical Correspondence / Assistance / Other

Global Id: T0600101349
Action Type: ENFORCEMENT
Date: 12/02/2022
Action: Clean Up Fund - Case Closure Review Summary Report (RSR)

Global Id: T0600101349
Action Type: RESPONSE
Date: 07/25/1995
Action: Other Workplan

Global Id: T0600101349
Action Type: RESPONSE
Date: 01/07/1997
Action: Monitoring Report - Other

Global Id: T0600101349
Action Type: RESPONSE
Date: 10/14/1998
Action: Monitoring Report - Quarterly

TEXACO SERVICE STATION (Continued) **1000144937**

Global Id: T0600101349
Action Type: RESPONSE
Date: 01/01/1997
Action: Well Installation Report

Global Id: T0600101349
Action Type: RESPONSE
Date: 03/24/1997
Action: Corrective Action Plan / Remedial Action Plan

Global Id: T0600101349
Action Type: RESPONSE
Date: 02/13/1998
Action: Monitoring Report - Other

Global Id: T0600101349
Action Type: RESPONSE
Date: 01/30/1996
Action: Other Report / Document

Global Id: T0600101349
Action Type: ENFORCEMENT
Date: 07/05/2018
Action: Technical Correspondence / Assistance / Other

Global Id: T0600101349
Action Type: ENFORCEMENT
Date: 07/06/2022
Action: Technical Correspondence / Assistance / Other

Global Id: T0600101349
Action Type: ENFORCEMENT
Date: 12/22/2020
Action: Clean Up Fund - Case Closure Review Summary Report (RSR)

Global Id: T0600101349
Action Type: ENFORCEMENT
Date: 06/28/2020
Action: Technical Correspondence / Assistance / Other

Global Id: T0600101349
Action Type: Other
Date: 06/29/1983
Action: Leak Stopped

Global Id: T0600101349
Action Type: RESPONSE
Date: 05/06/1993
Action: Other Report / Document

Global Id: T0600101349
Action Type: RESPONSE
Date: 08/09/1994
Action: Other Workplan

Global Id: T0600101349
Action Type: RESPONSE

TEXACO SERVICE STATION (Continued) **1000144937**

Date: 01/15/1996
Action: Monitoring Report - Quarterly

Global Id: T0600101349
Action Type: RESPONSE
Date: 02/21/1994
Action: Pilot Study/ Treatability Report

Global Id: T0600101349
Action Type: RESPONSE
Date: 09/15/1994
Action: Response to Comments

Global Id: T0600101349
Action Type: RESPONSE
Date: 09/13/1996
Action: Response to Comments

Global Id: T0600101349
Action Type: RESPONSE
Date: 01/14/1997
Action: Monitoring Report - Quarterly

Global Id: T0600101349
Action Type: RESPONSE
Date: 05/06/1997
Action: Response to Comments

Global Id: T0600101349
Action Type: RESPONSE
Date: 02/05/1998
Action: Monitoring Report - Quarterly

Global Id: T0600101349
Action Type: RESPONSE
Date: 04/25/1996
Action: Correspondence

LUST:
Global Id: T0600101349
Status: Open - Case Begin Date
Status Date: 06/29/1982

Global Id: T0600101349
Status: Open - Site Assessment
Status Date: 06/29/1982

Global Id: T0600101349
Status: Open - Site Assessment
Status Date: 01/27/1983

Global Id: T0600101349
Status: Open - Site Assessment
Status Date: 06/06/1983

Global Id: T0600101349
Status: Open - Remediation

TEXACO SERVICE STATION (Continued) **1000144937**

Status Date: 07/14/1987

Global Id: T0600101349
Status: Open - Remediation
Status Date: 05/20/1988

Global Id: T0600101349
Status: Open - Verification Monitoring
Status Date: 06/23/1988

Global Id: T0600101349
Status: Open - Assessment & Interim Remedial Action
Status Date: 10/22/2020

LUST REG 2:
Region: 2
Facility Id: 01-1461
Facility Status: Post remedial action monitoring
Case Number: 0115
How Discovered: Tank Closure
Leak Cause: Structure Failure
Leak Source: Tank
Date Leak Confirmed: 6/29/1982
Oversight Program: LUST
Prelim. Site Assesment Wokplan Submitted: Not reported
Preliminary Site Assesment Began: 1/27/1983
Pollution Characterization Began: 6/6/1983
Pollution Remediation Plan Submitted: 7/14/1987
Date Remediation Action Underway: 5/20/1988
Date Post Remedial Action Monitoring Began: 6/23/1988

SWEEPS UST:
Name: EXXON SERVICE STATION #70214
Address: 4004 MOWRY AVE
City: FREMONT
Status: Active
Comp Number: 16107
Number: 1
Board Of Equalization: 44-000285
Referral Date: 01-28-93
Action Date: 11-10-93
Created Date: 02-29-88
Owner Tank Id: 5/16107005
SWRCB Tank Id: 01-009-016107-000005
Tank Status: A
Capacity: 550
Active Date: 08-17-92
Tank Use: OIL
STG: W
Content: WASTE OIL
Number Of Tanks: 5

Name: EXXON SERVICE STATION #70214
Address: 4004 MOWRY AVE
City: FREMONT

TEXACO SERVICE STATION (Continued) **1000144937**

Status:	Active
Comp Number:	16107
Number:	1
Board Of Equalization:	44-000285
Referral Date:	01-28-93
Action Date:	11-10-93
Created Date:	02-29-88
Owner Tank Id:	7-0214-1B
SWRCB Tank Id:	01-009-016107-000006
Tank Status:	A
Capacity:	10000
Active Date:	01-28-93
Tank Use:	M.V. FUEL
STG:	P
Content:	PRM UNLEADED
Number Of Tanks:	Not reported

Name:	EXXON SERVICE STATION #70214
Address:	4004 MOWRY AVE
City:	FREMONT
Status:	Active
Comp Number:	16107
Number:	1
Board Of Equalization:	44-000285
Referral Date:	01-28-93
Action Date:	11-10-93
Created Date:	02-29-88
Owner Tank Id:	7-0214-2B
SWRCB Tank Id:	01-009-016107-000007
Tank Status:	A
Capacity:	10000
Active Date:	01-28-93
Tank Use:	M.V. FUEL
STG:	P
Content:	REG UNLEADED
Number Of Tanks:	Not reported

Name:	EXXON SERVICE STATION #70214
Address:	4004 MOWRY AVE
City:	FREMONT
Status:	Active
Comp Number:	16107
Number:	1
Board Of Equalization:	44-000285
Referral Date:	01-28-93
Action Date:	11-10-93
Created Date:	02-29-88
Owner Tank Id:	7-0214-3B
SWRCB Tank Id:	01-009-016107-000008
Tank Status:	A
Capacity:	10000
Active Date:	01-28-93
Tank Use:	M.V. FUEL
STG:	P
Content:	REG UNLEADED
Number Of Tanks:	Not reported

TEXACO SERVICE STATION (Continued) **1000144937**

Name:	EXXON SERVICE STATION #70214
Address:	4004 MOWRY AVE
City:	FREMONT
Status:	Active
Comp Number:	16107
Number:	1
Board Of Equalization:	44-000285
Referral Date:	01-28-93
Action Date:	11-10-93
Created Date:	02-29-88
Owner Tank Id:	7-0214-4B
SWRCB Tank Id:	01-009-016107-000009
Tank Status:	A
Capacity:	10000
Active Date:	01-28-93
Tank Use:	M.V. FUEL
STG:	P
Content:	DIESEL
Number Of Tanks:	Not reported

Name:	EXXON SERVICE STATION #70214
Address:	4004 MOWRY AVE
City:	FREMONT
Status:	Not reported
Comp Number:	16107
Number:	Not reported
Board Of Equalization:	44-000285
Referral Date:	Not reported
Action Date:	Not reported
Created Date:	Not reported
Owner Tank Id:	Not reported
SWRCB Tank Id:	01-009-016107-000001
Tank Status:	Not reported
Capacity:	10000
Active Date:	Not reported
Tank Use:	M.V. FUEL
STG:	PRODUCT
Content:	PRM UNLEADED
Number Of Tanks:	4

Name:	EXXON SERVICE STATION #70214
Address:	4004 MOWRY AVE
City:	FREMONT
Status:	Not reported
Comp Number:	16107
Number:	Not reported
Board Of Equalization:	44-000285
Referral Date:	Not reported
Action Date:	Not reported
Created Date:	Not reported
Owner Tank Id:	Not reported
SWRCB Tank Id:	01-009-016107-000002
Tank Status:	Not reported
Capacity:	10000
Active Date:	Not reported
Tank Use:	M.V. FUEL
STG:	PRODUCT

TEXACO SERVICE STATION (Continued) **1000144937**

Content: REG UNLEADED
Number Of Tanks: Not reported

Name: EXXON SERVICE STATION #70214
Address: 4004 MOWRY AVE
City: FREMONT
Status: Not reported
Comp Number: 16107
Number: Not reported
Board Of Equalization: 44-000285
Referral Date: Not reported
Action Date: Not reported
Created Date: Not reported
Owner Tank Id: Not reported
SWRCB Tank Id: 01-009-016107-000003
Tank Status: Not reported
Capacity: 10000
Active Date: Not reported
Tank Use: M.V. FUEL
STG: PRODUCT
Content: REG UNLEADED
Number Of Tanks: Not reported

Name: EXXON SERVICE STATION #70214
Address: 4004 MOWRY AVE
City: FREMONT
Status: Not reported
Comp Number: 16107
Number: Not reported
Board Of Equalization: 44-000285
Referral Date: Not reported
Action Date: Not reported
Created Date: Not reported
Owner Tank Id: Not reported
SWRCB Tank Id: 01-009-016107-000004
Tank Status: Not reported
Capacity: 10000
Active Date: Not reported
Tank Use: M.V. FUEL
STG: PRODUCT
Content: DIESEL
Number Of Tanks: Not reported

HIST UST:
Name: TEXACO
Address: 4004 MOWRY AVENUE & FREMONT
City,State,Zip: FREMONT, CA 94538
File Number: Not reported
URL: Not reported
Region: STATE
Facility ID: 00000016107
Facility Type: Gas Station
Other Type: Not reported
Contact Name: RAY OLYALE
Telephone: 4157927163
Owner Name: TEXACO U.S.A.
Owner Address: 3350 WILSHIRE BLVD.

TEXACO SERVICE STATION (Continued) **1000144937**

Owner City,St,Zip: LOS ANGELES, CA 90010
Total Tanks: 0005

Tank Num: 001
Container Num: 1
Year Installed: 1983
Tank Capacity: 00010000
Tank Used for: PRODUCT
Type of Fuel: UNLEADED
Container Construction Thickness: .25
Leak Detection: Stock Inventor, Vapor Sniff Well, Groundwater Monitoring Well, 10

Tank Num: 002
Container Num: 2
Year Installed: 1983
Tank Capacity: 00010000
Tank Used for: PRODUCT
Type of Fuel: UNLEADED
Container Construction Thickness: .25
Leak Detection: Stock Inventor, Vapor Sniff Well, Groundwater Monitoring Well, 10

Tank Num: 003
Container Num: 3
Year Installed: 1983
Tank Capacity: 00010000
Tank Used for: PRODUCT
Type of Fuel: REGULAR
Container Construction Thickness: .25
Leak Detection: Stock Inventor, Vapor Sniff Well, Groundwater Monitoring Well, 10

Tank Num: 004
Container Num: 4
Year Installed: 1983
Tank Capacity: 00010000
Tank Used for: PRODUCT
Type of Fuel: DIESEL
Container Construction Thickness: .25
Leak Detection: Stock Inventor, Vapor Sniff Well, Groundwater Monitoring Well, 10

Tank Num: 005
Container Num: 5
Year Installed: 1983
Tank Capacity: 00000550
Tank Used for: WASTE
Type of Fuel: WASTE OIL
Container Construction Thickness: .25
Leak Detection: Stock Inventor, Vapor Sniff Well, Groundwater Monitoring Well, 10

CHMIRS:
Name: Not reported
Address: 4004 MOWRY AVE
City,State,Zip: FREMONT, CA 94538-1340
OES Incident Number: 910011
OES notification: Not reported
OES Date: Not reported
OES Time: Not reported
Date Completed: 07-JAN-89

TEXACO SERVICE STATION (Continued) **1000144937**

Property Use:	500
Agency Id Number:	1040
Agency Incident Number:	89000173
Time Notified:	1145
Time Completed:	1339
Surrounding Area:	500
Estimated Temperature:	50
Property Management:	P
More Than Two Substances Involved?:	N
Resp Agncy Personel # Of Decontaminated:	0
Responding Agency Personel # Of Injuries:	0
Responding Agency Personel # Of Fatalities:	0
Others Number Of Decontaminated:	0
Others Number Of Injuries:	2
Others Number Of Fatalities:	0
Vehicle Make/year:	Not reported
Vehicle License Number:	Not reported
Vehicle State:	Not reported
Vehicle Id Number:	Not reported
CA DOT PUC/ICC Number:	Not reported
Company Name:	Not reported
Reporting Officer Name/ID:	KENNETH J. SLAMON, JR.
Report Date:	11-JAN-89
Facility Telephone:	415 791-4292
Waterway Involved:	Not reported
Waterway:	Not reported
Spill Site:	Not reported
Cleanup By:	Not reported
Containment:	Not reported
What Happened:	Not reported
Type:	Not reported
Measure:	Not reported
Other:	Not reported
Date/Time:	Not reported
Year:	88-92
Agency:	Not reported
Incident Date:	07-JAN-89
Admin Agency:	Not reported
Amount:	Not reported
Contained:	Not reported
Site Type:	Not reported
E Date:	01-MAY-90
Substance:	Not reported
Unknown:	Not reported
Substance #2:	Not reported
Substance #3:	Not reported
Evacuations:	Not reported
Number of Injuries:	Not reported
Number of Fatalities:	Not reported
#1 Pipeline:	Not reported
#2 Pipeline:	Not reported
#3 Pipeline:	Not reported
#1 Vessel >= 300 Tons:	Not reported
#2 Vessel >= 300 Tons:	Not reported
#3 Vessel >= 300 Tons:	Not reported
Evacs:	Not reported
Injuries:	Not reported

TEXACO SERVICE STATION (Continued) **1000144937**

Fatals:	Not reported
Comments:	Not reported
Description:	Not reported

CORTESE:

Name:	TEXACO STATION 4004 MOWRY NOW EXXON 7-02
Address:	4004 MOWRY AVE
City,State,Zip:	FREMONT, CA 94538
Region:	CORTESE
Envirostor Id:	Not reported
Global ID:	T0600101349
Site/Facility Type:	LUST CLEANUP SITE
Cleanup Status:	OPEN - ASSESSMENT & INTERIM REMEDIAL ACTION
Status Date:	Not reported
Site Code:	Not reported
Latitude:	Not reported
Longitude:	Not reported
Owner:	Not reported
Enf Type:	Not reported
Swat R:	Not reported
Flag:	active
Order No:	Not reported
Waste Discharge System No:	Not reported
Effective Date:	Not reported
Region 2:	Not reported
WID Id:	Not reported
Solid Waste Id No:	Not reported
Waste Management Uit Name:	Not reported
File Name:	Active Open

HIST CORTESE:

edr_fname:	TEXACO
edr_fadd1:	4004 MOWRY
City,State,Zip:	FREMONT, CA
Region:	CORTESE
Facility County Code:	1
Reg By:	LTNKA
Reg Id:	01-1461

CERS:

Name:	TEXACO STATION 4004 MOWRY NOW EXXON 7-02
Address:	4004 MOWRY AVE
City,State,Zip:	FREMONT, CA 94538
Site ID:	848476
CERS ID:	T0600101349
CERS Description:	Leaking Underground Storage Tank Cleanup Site

Affiliation:

Affiliation Type Desc:	Local Agency Caseworker
Entity Name:	JESSE THORNTON - ALAMEDA COUNTY WATER DISTRICT
Entity Title:	Not reported
Affiliation Address:	43885 South Grimmer Boulevard
Affiliation City:	FREMONT
Affiliation State:	CA
Affiliation Country:	Not reported
Affiliation Zip:	Not reported

TEXACO SERVICE STATION (Continued) **1000144937**

Affiliation Phone:	5106684452,
Affiliation Type Desc:	Regional Board Caseworker
Entity Name:	LAUREN KAHAPEA - SAN FRANCISCO BAY RWQCB (REGION 2)
Entity Title:	Not reported
Affiliation Address:	1515 Clay Street
Affiliation City:	OAKLAND
Affiliation State:	CA
Affiliation Country:	Not reported
Affiliation Zip:	Not reported
Affiliation Phone:	5106222343,

---

107 East 1/2-1 0.856 mi. 4518 ft. **GREENBRIAR FUDENNA II** **ENVIROSTOR** **S102008146**
33939 STEVENSON BOULEVARD **N/A**
FREMONT, CA 94537

Relative: Higher
Actual: 72 ft.

ENVIROSTOR:

Name:	GREENBRIAR FUDENNA II
Address:	33939 STEVENSON BOULEVARD
City,State,Zip:	FREMONT, CA 94537
Facility ID:	01010002
Status:	No Further Action
Status Date:	07/29/1994
Site Code:	200209
Site Type:	Evaluation
Site Type Detailed:	Evaluation
Acres:	Not reported
NPL:	NO
Regulatory Agencies:	SMBRP
Lead Agency:	SMBRP
Program Manager:	Not reported
Supervisor:	* Barbara Cook
Division Branch:	Cleanup Berkeley
Assembly:	24
Senate:	10
Special Program:	Not reported
Restricted Use:	NO
Site Mgmt Req:	NONE SPECIFIED
Funding:	Not reported
Latitude:	37.5133
Longitude:	-121.9948
APN:	NONE SPECIFIED
Past Use:	AGRICULTURAL - ORCHARD
Potential COC:	DDT
Confirmed COC:	DDT
Potential Description:	SOIL
Alias Name:	200209
Alias Type:	Project Code (Site Code)
Alias Name:	01010002
Alias Type:	Envirostor ID Number

Completed Info:

Completed Area Name:	PROJECT WIDE
Completed Sub Area Name:	Not reported
Completed Document Type:	Removal Action Completion Report

GREENBRIAR FUDENNA II (Continued) **S102008146**

Completed Date:	05/06/1991
Comments:	Completed RA. Soil was contaminated with DDT. Early agreement with DHS over remediation via mixing low (roughly 3 ppm) DDT was acted on. PEA and risk assessment negotiated and ultimately approved for proposed condo development. Ultimately, excavation and mixing was completed and statistical sampling achieved cleanup goal of <.9 ppm.
Future Area Name:	Not reported
Future Sub Area Name:	Not reported
Future Document Type:	Not reported
Future Due Date:	Not reported
Schedule Area Name:	Not reported
Schedule Sub Area Name:	Not reported
Schedule Document Type:	Not reported
Schedule Due Date:	Not reported
Schedule Revised Date:	Not reported

108
NE
1/2-1
0.887 mi.
4686 ft.

THE LANDING WEST (FORMER SHANNON TOWNHOMES)
38861 AND 38873 MISSION BOULEVARD
FREMONT, CA 94536

ENVIROSTOR **S120052843**
VCP **N/A**

Relative:
Higher

Actual:
84 ft.

ENVIROSTOR:

Name:	THE LANDING WEST (FORMER SHANNON TOWNHOMES)
Address:	38861 AND 38873 MISSION BOULEVARD
City,State,Zip:	FREMONT, CA 94536
Facility ID:	60002441
Status:	No Further Action
Status Date:	02/21/2017
Site Code:	202122
Site Type:	Voluntary Cleanup
Site Type Detailed:	Voluntary Agreement
Acres:	1.5
NPL:	NO
Regulatory Agencies:	SMBRP
Lead Agency:	SMBRP
Program Manager:	Johnson Abraham
Supervisor:	Shahir Haddad
Division Branch:	Southern California Schools & Brownfields Outreach
Assembly:	24
Senate:	10
Special Program:	Not reported
Restricted Use:	NO
Site Mgmt Req:	NONE SPECIFIED
Funding:	Responsible Party
Latitude:	37.56756
Longitude:	-121.9639
APN:	NONE SPECIFIED
Past Use:	AGRICULTURAL - LIVESTOCK, AGRICULTURAL - ORCHARD, RESIDENTIAL AREA
Potential COC:	Chlordane DDD DDE DDT Dioxin (as 2,3,7,8-TCDD TEQ
Confirmed COC:	Chlordane DDD DDE DDT Dioxin (as 2,3,7,8-TCDD TEQ
Potential Description:	SOIL
Alias Name:	202122
Alias Type:	Project Code (Site Code)
Alias Name:	60002441
Alias Type:	Envirostor ID Number

THE LANDING WEST (FORMER SHANNON TOWNHOMES) (Continued) **S120052843**

Completed Info:

Completed Area Name:	PROJECT WIDE
Completed Sub Area Name:	Not reported
Completed Document Type:	Preliminary Endangerment Assessment Report
Completed Date:	02/21/2017
Comments:	DTSC completed the PEA with a No Further Action.

Completed Area Name:	PROJECT WIDE
Completed Sub Area Name:	Not reported
Completed Document Type:	Standard Voluntary Agreement
Completed Date:	12/13/2016
Comments:	Both parties signed the VCA.

Completed Area Name:	PROJECT WIDE
Completed Sub Area Name:	Not reported
Completed Document Type:	Cost Recovery Closeout Memo
Completed Date:	08/07/2017
Comments:	Closeout Form 1554 submitted on 3/1/17 and processed by CRBU on 8/7/17; closeout complete.

Completed Area Name:	PROJECT WIDE
Completed Sub Area Name:	Not reported
Completed Document Type:	Environmental Oversight/Voluntary Cleanup Agreement
Completed Date:	12/13/2016
Comments:	Not reported

Future Area Name:	Not reported
Future Sub Area Name:	Not reported
Future Document Type:	Not reported
Future Due Date:	Not reported
Schedule Area Name:	Not reported
Schedule Sub Area Name:	Not reported
Schedule Document Type:	Not reported
Schedule Due Date:	Not reported
Schedule Revised Date:	Not reported

VCP:

Name:	THE LANDING WEST (FORMER SHANNON TOWNHOMES)
Address:	38861 AND 38873 MISSION BOULEVARD
City,State,Zip:	FREMONT, CA 94536
Facility ID:	60002441
Site Type:	Voluntary Cleanup
Site Type Detail:	Voluntary Agreement
Site Mgmt. Req.:	NONE SPECIFIED
Acres:	1.5
National Priorities List:	NO
Cleanup Oversight Agencies:	SMBRP
Lead Agency:	SMBRP
Lead Agency Description:	DTSC - Site Cleanup Program
Project Manager:	Johnson Abraham
Supervisor:	Shahir Haddad
Division Branch:	Southern California Schools & Brownfields Outreach
Site Code:	202122
Assembly:	24
Senate:	10
Special Programs Code:	Not reported

THE LANDING WEST (FORMER SHANNON TOWNHOMES) (Continued) **S120052843**

Status:	No Further Action
Status Date:	02/21/2017
Restricted Use:	NO
Funding:	Responsible Party
Lat/Long:	37.56756 / -121.9639
APN:	NONE SPECIFIED
Past Use:	AGRICULTURAL - LIVESTOCK, AGRICULTURAL - ORCHARD, RESIDENTIAL AREA
Potential COC:	30004, 30006, 30007, 30008, 30009
Confirmed COC:	30004,30006,30007,30008,30009
Potential Description:	SOIL
Alias Name:	202122
Alias Type:	Project Code (Site Code)
Alias Name:	60002441
Alias Type:	Envirostor ID Number

Completed Info:

Completed Area Name:	PROJECT WIDE
Completed Sub Area Name:	Not reported
Completed Document Type:	Preliminary Endangerment Assessment Report
Completed Date:	02/21/2017
Comments:	DTSC completed the PEA with a No Further Action.
Completed Area Name:	PROJECT WIDE
Completed Sub Area Name:	Not reported
Completed Document Type:	Standard Voluntary Agreement
Completed Date:	12/13/2016
Comments:	Both parties signed the VCA.
Completed Area Name:	PROJECT WIDE
Completed Sub Area Name:	Not reported
Completed Document Type:	Cost Recovery Closeout Memo
Completed Date:	08/07/2017
Comments:	Closeout Form 1554 submitted on 3/1/17 and processed by CRBU on 8/7/17; closeout complete.
Completed Area Name:	PROJECT WIDE
Completed Sub Area Name:	Not reported
Completed Document Type:	Environmental Oversight/Voluntary Cleanup Agreement
Completed Date:	12/13/2016
Comments:	Not reported
Future Area Name:	Not reported
Future Sub Area Name:	Not reported
Future Document Type:	Not reported
Future Due Date:	Not reported
Schedule Area Name:	Not reported
Schedule Sub Area Name:	Not reported
Schedule Document Type:	Not reported
Schedule Due Date:	Not reported
Schedule Revised Date:	Not reported

109 East 1/2-1 0.907 mi. 4788 ft. | **MISSION/STEVENSON**
39439 AND 39393 MISSION BOULEVARD
FREMONT, CA 94539 | **ENVIROSTOR VCP** | **S117534660 N/A**

Relative: Higher

Actual: 74 ft.

ENVIROSTOR:

Name:	MISSION/STEVENSON
Address:	39439 AND 39393 MISSION BOULEVARD
City,State,Zip:	FREMONT, CA 94539
Facility ID:	60002121
Status:	No Further Action
Status Date:	11/02/2015
Site Code:	202022
Site Type:	Voluntary Cleanup
Site Type Detailed:	Voluntary Agreement
Acres:	3.26
NPL:	NO
Regulatory Agencies:	SMBRP
Lead Agency:	SMBRP
Program Manager:	Tom Price
Supervisor:	* Karen Toth
Division Branch:	Cleanup Berkeley
Assembly:	24
Senate:	10
Special Program:	Voluntary Agreement - Standard Voluntary Agreement
Restricted Use:	NO
Site Mgmt Req:	NONE SPECIFIED
Funding:	Responsible Party
Latitude:	37.56070
Longitude:	-121.9583
APN:	507 045500103, 507 045500200
Past Use:	AGRICULTURAL - ROW CROPS, RESIDENTIAL AREA
Potential COC:	DDE DDT Lead TPH-MOTOR OIL Dieldrin
Confirmed COC:	DDE DDT Lead Dieldrin TPH-MOTOR OIL
Potential Description:	SOIL
Alias Name:	507 045500103
Alias Type:	APN
Alias Name:	507 045500200
Alias Type:	APN
Alias Name:	202022
Alias Type:	Project Code (Site Code)
Alias Name:	60002121
Alias Type:	Envirostor ID Number

Completed Info:

Completed Area Name:	PROJECT WIDE
Completed Sub Area Name:	Not reported
Completed Document Type:	Application
Completed Date:	10/20/2014
Comments:	DTSC was identified as the lead agency for this project.
Completed Area Name:	PROJECT WIDE
Completed Sub Area Name:	Not reported
Completed Document Type:	Preliminary Endangerment Assessment Report
Completed Date:	11/02/2015
Comments:	Not reported
Completed Area Name:	PROJECT WIDE
Completed Sub Area Name:	Not reported

MISSION/STEVENSON (Continued) **S117534660**

Completed Document Type: Site Characterization Workplan
Completed Date: 03/06/2015
Comments: The workplan was prepared prior to DTSC providing regulatory oversight.

Completed Area Name: PROJECT WIDE
Completed Sub Area Name: Not reported
Completed Document Type: Site Characterization Report
Completed Date: 06/19/2015
Comments: The report was prepared prior to DTSC's involvement with the site.

Completed Area Name: PROJECT WIDE
Completed Sub Area Name: Not reported
Completed Document Type: Phase 1
Completed Date: 05/23/2014
Comments: This report was not prepared under DTSC oversight

Completed Area Name: PROJECT WIDE
Completed Sub Area Name: Not reported
Completed Document Type: Site Characterization Report
Completed Date: 10/03/2014
Comments: This report was not prepared under DTSC oversight.

Completed Area Name: PROJECT WIDE
Completed Sub Area Name: Not reported
Completed Document Type: Design/Implementation Workplan
Completed Date: 04/17/2015
Comments: The workplan was prepared prior to DTSC's involvement with the project. The workplan was dated 4/4/2015 and a workplan addendum was dated 4/17/2015

Completed Area Name: PROJECT WIDE
Completed Sub Area Name: Not reported
Completed Document Type: Standard Voluntary Agreement
Completed Date: 09/18/2015
Comments: Agreement with True Life Companies for review of a Preliminary Endangerment Assessment.

Future Area Name: Not reported
Future Sub Area Name: Not reported
Future Document Type: Not reported
Future Due Date: Not reported
Schedule Area Name: Not reported
Schedule Sub Area Name: Not reported
Schedule Document Type: Not reported
Schedule Due Date: Not reported
Schedule Revised Date: Not reported

VCP:
Name: MISSION/STEVENSON
Address: 39439 AND 39393 MISSION BOULEVARD
City,State,Zip: FREMONT, CA 94539
Facility ID: 60002121
Site Type: Voluntary Cleanup
Site Type Detail: Voluntary Agreement
Site Mgmt. Req.: NONE SPECIFIED
Acres: 3.26

MISSION/STEVENSON (Continued) **S117534660**

National Priorities List:	NO
Cleanup Oversight Agencies:	SMBRP
Lead Agency:	SMBRP
Lead Agency Description:	DTSC - Site Cleanup Program
Project Manager:	Tom Price
Supervisor:	* Karen Toth
Division Branch:	Cleanup Berkeley
Site Code:	202022
Assembly:	24
Senate:	10
Special Programs Code:	Voluntary Agreement - Standard Voluntary Agreement
Status:	No Further Action
Status Date:	11/02/2015
Restricted Use:	NO
Funding:	Responsible Party
Lat/Long:	37.56070 / -121.9583
APN:	507 045500103, 507 045500200
Past Use:	AGRICULTURAL - ROW CROPS, RESIDENTIAL AREA
Potential COC:	30007, 30008, 30013, 3002502, 30207
Confirmed COC:	30007,30008,30013,30207,3002502
Potential Description:	SOIL
Alias Name:	507 045500103
Alias Type:	APN
Alias Name:	507 045500200
Alias Type:	APN
Alias Name:	202022
Alias Type:	Project Code (Site Code)
Alias Name:	60002121
Alias Type:	Envirostor ID Number

Completed Info:

Completed Area Name:	PROJECT WIDE
Completed Sub Area Name:	Not reported
Completed Document Type:	Application
Completed Date:	10/20/2014
Comments:	DTSC was identified as the lead agency for this project.
Completed Area Name:	PROJECT WIDE
Completed Sub Area Name:	Not reported
Completed Document Type:	Preliminary Endangerment Assessment Report
Completed Date:	11/02/2015
Comments:	Not reported
Completed Area Name:	PROJECT WIDE
Completed Sub Area Name:	Not reported
Completed Document Type:	Site Characterization Workplan
Completed Date:	03/06/2015
Comments:	The workplan was prepared prior to DTSC providing regulatory oversight.
Completed Area Name:	PROJECT WIDE
Completed Sub Area Name:	Not reported
Completed Document Type:	Site Characterization Report
Completed Date:	06/19/2015
Comments:	The report was prepared prior to DTSC's involvement with the site.
Completed Area Name:	PROJECT WIDE
Completed Sub Area Name:	Not reported

MISSION/STEVENSON (Continued) **S117534660**

Completed Document Type:	Phase 1
Completed Date:	05/23/2014
Comments:	This report was not prepared under DTSC oversight

Completed Area Name:	PROJECT WIDE
Completed Sub Area Name:	Not reported
Completed Document Type:	Site Characterization Report
Completed Date:	10/03/2014
Comments:	This report was not prepared under DTSC oversight.

Completed Area Name:	PROJECT WIDE
Completed Sub Area Name:	Not reported
Completed Document Type:	Design/Implementation Workplan
Completed Date:	04/17/2015
Comments:	The workplan was prepared prior to DTSC's involvement with the project. The workplan was dated 4/4/2015 and a workplan addendum was dated 4/17/2015

Completed Area Name:	PROJECT WIDE
Completed Sub Area Name:	Not reported
Completed Document Type:	Standard Voluntary Agreement
Completed Date:	09/18/2015
Comments:	Agreement with True Life Companies for review of a Preliminary Endangerment Assessment.

Future Area Name:	Not reported
Future Sub Area Name:	Not reported
Future Document Type:	Not reported
Future Due Date:	Not reported
Schedule Area Name:	Not reported
Schedule Sub Area Name:	Not reported
Schedule Document Type:	Not reported
Schedule Due Date:	Not reported
Schedule Revised Date:	Not reported

---

110 SW 1/2-1 0.940 mi. 4963 ft. **BELL STREET GARDENS** **ENVIROSTOR** **S128634362**
4101 MOWRY AVENUE, 38853 AND 38871 BELL STREET **VCP** **N/A**
FREMONT, CA 94538

Relative: Lower
Actual: 54 ft.

ENVIROSTOR:

Name:	BELL STREET GARDENS
Address:	4101 MOWRY AVENUE, 38853 AND 38871 BELL STREET
City,State,Zip:	FREMONT, CA 94538
Facility ID:	60003229
Status:	Active
Status Date:	01/15/2022
Site Code:	202399
Site Type:	Voluntary Cleanup
Site Type Detailed:	Voluntary Agreement
Acres:	1.96
NPL:	NO
Regulatory Agencies:	SMBRP
Lead Agency:	SMBRP
Program Manager:	Peter Ruttan
Supervisor:	Tim Crick
Division Branch:	Cleanup Legacy Landfills

BELL STREET GARDENS (Continued) **S128634362**

Assembly:	24
Senate:	10
Special Program:	Not reported
Restricted Use:	NO
Site Mgmt Req:	NONE SPECIFIED
Funding:	Responsible Party
Latitude:	37.54748
Longitude:	-121.9903
APN:	501 093001800, 501 093001900, 501 093002002, 501-0930-018, 501-0930-020-02, 501-0930-19
Past Use:	UNKNOWN
Potential COC:	Benzene Chlordane DDE DDT Lead Mercury (elemental Tetrachloroethylene (PCE Trichloroethylene (TCE Bromodichloromethane Chloroform Ethylbenzene Heptachlor epoxide Methylene chloride
Confirmed COC:	Benzene Chlordane DDE DDT Lead Mercury (elemental Tetrachloroethylene (PCE Trichloroethylene (TCE Bromodichloromethane Chloroform Ethylbenzene Heptachlor epoxide Methylene chloride
Potential Description:	SOIL, SV
Alias Name:	501 093001800
Alias Type:	APN
Alias Name:	501 093001900
Alias Type:	APN
Alias Name:	501 093002002
Alias Type:	APN
Alias Name:	501-0930-018
Alias Type:	APN
Alias Name:	501-0930-020-02
Alias Type:	APN
Alias Name:	501-0930-19
Alias Type:	APN
Alias Name:	202399
Alias Type:	Project Code (Site Code)
Alias Name:	60003229
Alias Type:	Envirostor ID Number

Completed Info:

Completed Area Name:	PROJECT WIDE
Completed Sub Area Name:	Not reported
Completed Document Type:	Standard Voluntary Agreement
Completed Date:	03/17/2022
Comments:	Welcome Letter with fully executed SVA sent to Proponent via email 3/17/2022.
Completed Area Name:	PROJECT WIDE
Completed Sub Area Name:	Not reported
Completed Document Type:	Community Survey
Completed Date:	04/17/2023
Comments:	Not reported
Completed Area Name:	PROJECT WIDE
Completed Sub Area Name:	Not reported
Completed Document Type:	Annual Oversight Cost Estimate
Completed Date:	12/14/2022
Comments:	Completed.
Completed Area Name:	PROJECT WIDE
Completed Sub Area Name:	Not reported
Completed Document Type:	Meeting

BELL STREET GARDENS (Continued) **S128634362**

Completed Date: 08/15/2022
Comments: Meeting held 8/15/2022.

Completed Area Name: PROJECT WIDE
Completed Sub Area Name: Not reported
Completed Document Type: Site Inspections/Visit (Non LUR)
Completed Date: 07/13/2022
Comments: Site visit conducted 7/13/2022.

Completed Area Name: PROJECT WIDE
Completed Sub Area Name: Not reported
Completed Document Type: Correspondence
Completed Date: 06/24/2022
Comments: 6/24/2022 DTSC email sent to consultant with DTSC approval of Revised Figure 7 for the PEA Workplan.

Completed Area Name: PROJECT WIDE
Completed Sub Area Name: Not reported
Completed Document Type: CEQA Consultation
Completed Date: 07/13/2023
Comments: Complete

Completed Area Name: PROJECT WIDE
Completed Sub Area Name: Not reported
Completed Document Type: Pre-HARP Form
Completed Date: 06/13/2022
Comments: Completed. For GSU site visit in June 2022.

Completed Area Name: PROJECT WIDE
Completed Sub Area Name: Not reported
Completed Document Type: Meeting
Completed Date: 10/20/2022
Comments: 10/20/2022 Meeting with DTSC project staff requested by Proponent to discuss updated field data and path forward. Proponent will not excavate lead-impacted soils but rather use a soil management plan and a LUC to address soils contamination, and develop a soil vapor mitigation approach with a soil vapor LUC and O&M plan for soil vapor as follows: develop a plan to install a soil vapor recovery system at the existing structure (Islander Motel) - ESPO will need to review this; and install a passive soil vapor venting system on the other two lots during the new construction. This approach will require a public notice but avoid a public comment period with it's schedule delays. The PEA will recommend these approaches be taken. The Proponent expects to submit a draft PEA next week.

Completed Area Name: PROJECT WIDE
Completed Sub Area Name: Not reported
Completed Document Type: Meeting
Completed Date: 03/22/2022
Comments: Meeting held on 3/22/2022.

Completed Area Name: PROJECT WIDE
Completed Sub Area Name: Not reported
Completed Document Type: CEQA Consultation
Completed Date: 04/08/2022
Comments: PM will schedule a Teams Meeting with CEQA staff once site characterization is completed to discuss the proposed remediation and

BELL STREET GARDENS (Continued) **S128634362**

CEQA approach. DTSC can utilize existing CEQA document provided by Proponent.

Completed Area Name: PROJECT WIDE
Completed Sub Area Name: Not reported
Completed Document Type: Operation and Maintenance Plan
Completed Date: 09/13/2024
Comments: Approved

Completed Area Name: PROJECT WIDE
Completed Sub Area Name: Not reported
Completed Document Type: Monitoring Plan
Completed Date: 08/04/2023
Comments: Approved

Completed Area Name: PROJECT WIDE
Completed Sub Area Name: Not reported
Completed Document Type: Work Notice
Completed Date: 07/07/2023
Comments: Not reported

Completed Area Name: PROJECT WIDE
Completed Sub Area Name: Not reported
Completed Document Type: Soils Management Plan
Completed Date: 08/15/2023
Comments: Approved SMP for Present Construction & RAW Only

Completed Area Name: PROJECT WIDE
Completed Sub Area Name: Not reported
Completed Document Type: Remedial Design - Preliminary/Intermediate
Completed Date: 07/27/2023
Comments: Not reported

Completed Area Name: PROJECT WIDE
Completed Sub Area Name: Not reported
Completed Document Type: Public Notice
Completed Date: 05/31/2023
Comments: Complete

Completed Area Name: PROJECT WIDE
Completed Sub Area Name: Not reported
Completed Document Type: Health & Safety Plan
Completed Date: 07/21/2023
Comments: Complete

Completed Area Name: PROJECT WIDE
Completed Sub Area Name: Not reported
Completed Document Type: Other Report
Completed Date: 03/14/2022
Comments: Existing documents for background information. Not reviewed by DTSC.

Completed Area Name: PROJECT WIDE
Completed Sub Area Name: Not reported
Completed Document Type: Technical Workplan
Completed Date: 06/15/2022
Comments: Not reported

BELL STREET GARDENS (Continued) **S128634362**

Completed Area Name: PROJECT WIDE
Completed Sub Area Name: Not reported
Completed Document Type: Other Report
Completed Date: 01/11/2023
Comments: GSU and PM reviewed and relayed verbal comments during 1/11/2023 meeting. No concerns except for tracking mud during during rains. RCD later notified DTSC that City did not require DTSC email/letter approval.

Completed Area Name: PROJECT WIDE
Completed Sub Area Name: Not reported
Completed Document Type: Technical Workplan
Completed Date: 07/17/2023
Comments: DTSC Approval Email

Completed Area Name: PROJECT WIDE
Completed Sub Area Name: Not reported
Completed Document Type: Application
Completed Date: 02/08/2022
Comments: PM received application.

Completed Area Name: PROJECT WIDE
Completed Sub Area Name: Not reported
Completed Document Type: Preliminary Endangerment Assessment Workplan
Completed Date: 06/10/2022
Comments: Not reported

Completed Area Name: PROJECT WIDE
Completed Sub Area Name: Not reported
Completed Document Type: Preliminary Endangerment Assessment Report
Completed Date: 04/11/2023
Comments: Not reported

Completed Area Name: PROJECT WIDE
Completed Sub Area Name: Not reported
Completed Document Type: Supplemental Site Investigation Workplan
Completed Date: 09/27/2022
Comments: Not reported

Completed Area Name: PROJECT WIDE
Completed Sub Area Name: Not reported
Completed Document Type: Removal Action Workplan
Completed Date: 07/12/2023
Comments: Not reported

Future Area Name: Not reported
Future Sub Area Name: Not reported
Future Document Type: Not reported
Future Due Date: Not reported
Schedule Area Name: PROJECT WIDE
Schedule Sub Area Name: Not reported
Schedule Document Type: Land Use Restriction
Schedule Due Date: 01/22/2025
Schedule Revised Date: 07/09/2025

VCP:
Name: BELL STREET GARDENS

BELL STREET GARDENS (Continued) **S128634362**

Address:	4101 MOWRY AVENUE, 38853 AND 38871 BELL STREET
City,State,Zip:	FREMONT, CA 94538
Facility ID:	60003229
Site Type:	Voluntary Cleanup
Site Type Detail:	Voluntary Agreement
Site Mgmt. Req.:	NONE SPECIFIED
Acres:	1.96
National Priorities List:	NO
Cleanup Oversight Agencies:	SMBRP
Lead Agency:	SMBRP
Lead Agency Description:	DTSC - Site Cleanup Program
Project Manager:	Peter Ruttan
Supervisor:	Tim Crick
Division Branch:	Cleanup Legacy Landfills
Site Code:	202399
Assembly:	24
Senate:	10
Special Programs Code:	Not reported
Status:	Active
Status Date:	01/15/2022
Restricted Use:	NO
Funding:	Responsible Party
Lat/Long:	37.54748 / -121.9903
APN:	501 093001800, 501 093001900, 501 093002002, 501-0930-018, 501-0930-020-02, 501-0930-19
Past Use:	UNKNOWN
Potential COC:	30003, 30004, 30007, 30008, 30013, 30014, 30022, 30027, 30094, 30136, 30272, 30309, 30384
Confirmed COC:	30003,30004,30007,30008,30013,30014,30022,30027,30094,30136,30272, 30309,30384
Potential Description:	SOIL, SV
Alias Name:	501 093001800
Alias Type:	APN
Alias Name:	501 093001900
Alias Type:	APN
Alias Name:	501 093002002
Alias Type:	APN
Alias Name:	501-0930-018
Alias Type:	APN
Alias Name:	501-0930-020-02
Alias Type:	APN
Alias Name:	501-0930-19
Alias Type:	APN
Alias Name:	202399
Alias Type:	Project Code (Site Code)
Alias Name:	60003229
Alias Type:	Envirostor ID Number

Completed Info:

Completed Area Name:	PROJECT WIDE
Completed Sub Area Name:	Not reported
Completed Document Type:	Standard Voluntary Agreement
Completed Date:	03/17/2022
Comments:	Welcome Letter with fully executed SVA sent to Proponent via email 3/17/2022.
Completed Area Name:	PROJECT WIDE
Completed Sub Area Name:	Not reported

BELL STREET GARDENS (Continued) **S128634362**

Completed Document Type: Community Survey
Completed Date: 04/17/2023
Comments: Not reported

Completed Area Name: PROJECT WIDE
Completed Sub Area Name: Not reported
Completed Document Type: Annual Oversight Cost Estimate
Completed Date: 12/14/2022
Comments: Completed.

Completed Area Name: PROJECT WIDE
Completed Sub Area Name: Not reported
Completed Document Type: Meeting
Completed Date: 08/15/2022
Comments: Meeting held 8/15/2022.

Completed Area Name: PROJECT WIDE
Completed Sub Area Name: Not reported
Completed Document Type: Site Inspections/Visit (Non LUR)
Completed Date: 07/13/2022
Comments: Site visit conducted 7/13/2022.

Completed Area Name: PROJECT WIDE
Completed Sub Area Name: Not reported
Completed Document Type: Correspondence
Completed Date: 06/24/2022
Comments: 6/24/2022 DTSC email sent to consultant with DTSC approval of Revised Figure 7 for the PEA Workplan.

Completed Area Name: PROJECT WIDE
Completed Sub Area Name: Not reported
Completed Document Type: CEQA Consultation
Completed Date: 07/13/2023
Comments: Complete

Completed Area Name: PROJECT WIDE
Completed Sub Area Name: Not reported
Completed Document Type: Pre-HARP Form
Completed Date: 06/13/2022
Comments: Completed. For GSU site visit in June 2022.

Completed Area Name: PROJECT WIDE
Completed Sub Area Name: Not reported
Completed Document Type: Meeting
Completed Date: 10/20/2022
Comments: 10/20/2022 Meeting with DTSC project staff requested by Proponent to discuss updated field data and path forward. Proponent will not excavate lead-impacted soils but rather use a soil management plan and a LUC to address soils contamination, and develop a soil vapor mitigation approach with a soil vapor LUC and O&M plan for soil vapor as follows: develop a plan to install a soil vapor recovery system at the existing structure (Islander Motel) - ESPO will need to review this; and install a passive soil vapor venting system on the other two lots during the new construction. This approach will require a public notice but avoid a public comment period with it's schedule delays. The PEA will recommend these approaches be taken. The Proponent expects to submit a draft PEA next week.

BELL STREET GARDENS (Continued) **S128634362**

Completed Area Name: PROJECT WIDE
Completed Sub Area Name: Not reported
Completed Document Type: Meeting
Completed Date: 03/22/2022
Comments: Meeting held on 3/22/2022.

Completed Area Name: PROJECT WIDE
Completed Sub Area Name: Not reported
Completed Document Type: CEQA Consultation
Completed Date: 04/08/2022
Comments: PM will schedule a Teams Meeting with CEQA staff once site characterization is completed to discuss the proposed remediation and CEQA approach. DTSC can utilize existing CEQA document provided by Proponent.

Completed Area Name: PROJECT WIDE
Completed Sub Area Name: Not reported
Completed Document Type: Operation and Maintenance Plan
Completed Date: 09/13/2024
Comments: Approved

Completed Area Name: PROJECT WIDE
Completed Sub Area Name: Not reported
Completed Document Type: Monitoring Plan
Completed Date: 08/04/2023
Comments: Approved

Completed Area Name: PROJECT WIDE
Completed Sub Area Name: Not reported
Completed Document Type: Work Notice
Completed Date: 07/07/2023
Comments: Not reported

Completed Area Name: PROJECT WIDE
Completed Sub Area Name: Not reported
Completed Document Type: Soils Management Plan
Completed Date: 08/15/2023
Comments: Approved SMP for Present Construction & RAW Only

Completed Area Name: PROJECT WIDE
Completed Sub Area Name: Not reported
Completed Document Type: Remedial Design - Preliminary/Intermediate
Completed Date: 07/27/2023
Comments: Not reported

Completed Area Name: PROJECT WIDE
Completed Sub Area Name: Not reported
Completed Document Type: Public Notice
Completed Date: 05/31/2023
Comments: Complete

Completed Area Name: PROJECT WIDE
Completed Sub Area Name: Not reported
Completed Document Type: Health & Safety Plan
Completed Date: 07/21/2023
Comments: Complete

BELL STREET GARDENS (Continued) **S128634362**

Completed Area Name: PROJECT WIDE
Completed Sub Area Name: Not reported
Completed Document Type: Other Report
Completed Date: 03/14/2022
Comments: Existing documents for background information. Not reviewed by DTSC.

Completed Area Name: PROJECT WIDE
Completed Sub Area Name: Not reported
Completed Document Type: Technical Workplan
Completed Date: 06/15/2022
Comments: Not reported

Completed Area Name: PROJECT WIDE
Completed Sub Area Name: Not reported
Completed Document Type: Other Report
Completed Date: 01/11/2023
Comments: GSU and PM reviewed and relayed verbal comments during 1/11/2023 meeting. No concerns except for tracking mud during during rains. RCD later notified DTSC that City did not require DTSC email/letter approval.

Completed Area Name: PROJECT WIDE
Completed Sub Area Name: Not reported
Completed Document Type: Technical Workplan
Completed Date: 07/17/2023
Comments: DTSC Approval Email

Completed Area Name: PROJECT WIDE
Completed Sub Area Name: Not reported
Completed Document Type: Application
Completed Date: 02/08/2022
Comments: PM received application.

Completed Area Name: PROJECT WIDE
Completed Sub Area Name: Not reported
Completed Document Type: Preliminary Endangerment Assessment Workplan
Completed Date: 06/10/2022
Comments: Not reported

Completed Area Name: PROJECT WIDE
Completed Sub Area Name: Not reported
Completed Document Type: Preliminary Endangerment Assessment Report
Completed Date: 04/11/2023
Comments: Not reported

Completed Area Name: PROJECT WIDE
Completed Sub Area Name: Not reported
Completed Document Type: Supplemental Site Investigation Workplan
Completed Date: 09/27/2022
Comments: Not reported

Completed Area Name: PROJECT WIDE
Completed Sub Area Name: Not reported
Completed Document Type: Removal Action Workplan
Completed Date: 07/12/2023
Comments: Not reported

BELL STREET GARDENS (Continued) **S128634362**

Future Area Name:	Not reported
Future Sub Area Name:	Not reported
Future Document Type:	Not reported
Future Due Date:	Not reported
Schedule Area Name:	PROJECT WIDE
Schedule Sub Area Name:	Not reported
Schedule Document Type:	Land Use Restriction
Schedule Due Date:	01/22/2025
Schedule Revised Date:	07/09/2025

Count: 1 records.

ORPHAN SUMMARY

City	EDR ID	Site Name	Site Address	Zip	Database(s)
FREMONT	1024786327	BART/FREMONT STATION	2000 BART WAY	94538	RCRA NonGen / NLR, E MANIFEST

GOVERNMENT RECORDS SEARCHED / DATA CURRENCY TRACKING

To maintain currency of the following federal and state databases, EDR contacts the appropriate governmental agency on a monthly or quarterly basis, as required.

Number of Days to Update: Provides confirmation that EDR is reporting records that have been updated within 90 days from the date the government agency made the information available to the public.

STANDARD ENVIRONMENTAL RECORDS

Lists of Federal NPL (Superfund) sites

NPL: National Priority List

National Priorities List (Superfund). The NPL is a subset of CERCLIS and identifies over 1,200 sites for priority cleanup under the Superfund Program. NPL sites may encompass relatively large areas. As such, EDR provides polygon coverage for over 1,000 NPL site boundaries produced by EPA's Environmental Photographic Interpretation Center (EPIC) and regional EPA offices.

Date of Government Version: 03/27/2025
Date Data Arrived at EDR: 04/01/2025
Date Made Active in Reports: 04/24/2025
Number of Days to Update: 23

Source: EPA
Telephone: N/A
Last EDR Contact: 06/02/2025
Next Scheduled EDR Contact: 07/07/2025
Data Release Frequency: Quarterly

NPL Site Boundaries

Sources:

EPA's Environmental Photographic Interpretation Center (EPIC)
Telephone: 202-564-7333

EPA Region 1
Telephone 617-918-1143

EPA Region 6
Telephone: 214-655-6659

EPA Region 3
Telephone 215-814-5418

EPA Region 7
Telephone: 913-551-7247

EPA Region 4
Telephone 404-562-8033

EPA Region 8
Telephone: 303-312-6774

EPA Region 5
Telephone 312-886-6686

EPA Region 9
Telephone: 415-947-4246

EPA Region 10
Telephone 206-553-8665

Proposed NPL: Proposed National Priority List Sites

A site that has been proposed for listing on the National Priorities List through the issuance of a proposed rule in the Federal Register. EPA then accepts public comments on the site, responds to the comments, and places on the NPL those sites that continue to meet the requirements for listing.

Date of Government Version: 03/27/2025
Date Data Arrived at EDR: 04/01/2025
Date Made Active in Reports: 04/24/2025
Number of Days to Update: 23

Source: EPA
Telephone: N/A
Last EDR Contact: 06/02/2025
Next Scheduled EDR Contact: 07/07/2025
Data Release Frequency: Quarterly

NPL LIENS: Federal Superfund Liens

Federal Superfund Liens. Under the authority granted the USEPA by CERCLA of 1980, the USEPA has the authority to file liens against real property in order to recover remedial action expenditures or when the property owner received notification of potential liability. USEPA compiles a listing of filed notices of Superfund Liens.

Date of Government Version: 10/15/1991
Date Data Arrived at EDR: 02/02/1994
Date Made Active in Reports: 03/30/1994
Number of Days to Update: 56

Source: EPA
Telephone: 202-564-4267
Last EDR Contact: 08/15/2011
Next Scheduled EDR Contact: 11/28/2011
Data Release Frequency: No Update Planned

Lists of Federal Delisted NPL sites

Delisted NPL: National Priority List Deletions

The National Oil and Hazardous Substances Pollution Contingency Plan (NCP) establishes the criteria that the EPA uses to delete sites from the NPL. In accordance with 40 CFR 300.425.(e), sites may be deleted from the NPL where no further response is appropriate.

Date of Government Version: 03/27/2025
Date Data Arrived at EDR: 04/01/2025
Date Made Active in Reports: 04/24/2025
Number of Days to Update: 23

Source: EPA
Telephone: N/A
Last EDR Contact: 06/02/2025
Next Scheduled EDR Contact: 07/07/2025
Data Release Frequency: Quarterly

Lists of Federal sites subject to CERCLA removals and CERCLA orders

FEDERAL FACILITY: Federal Facility Site Information listing

A listing of National Priority List (NPL) and Base Realignment and Closure (BRAC) sites found in the Comprehensive Environmental Response, Compensation and Liability Information System (CERCLIS) Database where EPA Federal Facilities Restoration and Reuse Office is involved in cleanup activities.

Date of Government Version: 11/20/2024
Date Data Arrived at EDR: 12/18/2024
Date Made Active in Reports: 12/20/2024
Number of Days to Update: 2

Source: Environmental Protection Agency
Telephone: 703-603-8704
Last EDR Contact: 06/20/2025
Next Scheduled EDR Contact: 10/06/2025
Data Release Frequency: Varies

SEMS: Superfund Enterprise Management System

SEMS (Superfund Enterprise Management System) tracks hazardous waste sites, potentially hazardous waste sites, and remedial activities performed in support of EPA's Superfund Program across the United States. The list was formerly know as CERCLIS, renamed to SEMS by the EPA in 2015. The list contains data on potentially hazardous waste sites that have been reported to the USEPA by states, municipalities, private companies and private persons, pursuant to Section 103 of the Comprehensive Environmental Response, Compensation, and Liability Act (CERCLA). This dataset also contains sites which are either proposed to or on the National Priorities List (NPL) and the sites which are in the screening and assessment phase for possible inclusion on the NPL.

Date of Government Version: 03/27/2025
Date Data Arrived at EDR: 04/01/2025
Date Made Active in Reports: 04/24/2025
Number of Days to Update: 23

Source: EPA
Telephone: 800-424-9346
Last EDR Contact: 06/02/2025
Next Scheduled EDR Contact: 07/21/2025
Data Release Frequency: Quarterly

Lists of Federal CERCLA sites with NFRAP

SEMS-ARCHIVE: Superfund Enterprise Management System Archive

SEMS-ARCHIVE (Superfund Enterprise Management System Archive) tracks sites that have no further interest under the Federal Superfund Program based on available information. The list was formerly known as the CERCLIS-NFRAP, renamed to SEMS ARCHIVE by the EPA in 2015. EPA may perform a minimal level of assessment work at a site while it is archived if site conditions change and/or new information becomes available. Archived sites have been removed and archived from the inventory of SEMS sites. Archived status indicates that, to the best of EPA's knowledge, assessment at a site has been completed and that EPA has determined no further steps will be taken to list the site on the National Priorities List (NPL), unless information indicates this decision was not appropriate or other considerations require a recommendation for listing at a later time. The decision does not necessarily mean that there is no hazard associated with a given site; it only means that. based upon available information, the location is not judged to be potential NPL site.

Date of Government Version: 03/27/2025
Date Data Arrived at EDR: 04/01/2025
Date Made Active in Reports: 04/24/2025
Number of Days to Update: 23

Source: EPA
Telephone: 800-424-9346
Last EDR Contact: 06/02/2025
Next Scheduled EDR Contact: 07/21/2025
Data Release Frequency: Quarterly

Lists of Federal RCRA facilities undergoing Corrective Action

CORRACTS: Corrective Action Report

CORRACTS identifies hazardous waste handlers with RCRA corrective action activity.

Date of Government Version: 06/02/2025
Date Data Arrived at EDR: 06/03/2025
Date Made Active in Reports: 06/16/2025
Number of Days to Update: 13

Source: EPA
Telephone: 800-424-9346
Last EDR Contact: 06/03/2025
Next Scheduled EDR Contact: 09/29/2025
Data Release Frequency: Quarterly

Lists of Federal RCRA TSD facilities

RCRA-TSDF: RCRA - Treatment, Storage and Disposal

RCRAInfo is EPA's comprehensive information system, providing access to data supporting the Resource Conservation and Recovery Act (RCRA) of 1976 and the Hazardous and Solid Waste Amendments (HSWA) of 1984. The database includes selective information on sites which generate, transport, store, treat and/or dispose of hazardous waste as defined by the Resource Conservation and Recovery Act (RCRA). Transporters are individuals or entities that move hazardous waste from the generator offsite to a facility that can recycle, treat, store, or dispose of the waste. TSDFs treat, store, or dispose of the waste.

Date of Government Version: 06/02/2025
Date Data Arrived at EDR: 06/04/2025
Date Made Active in Reports: 06/16/2025
Number of Days to Update: 12

Source: Environmental Protection Agency
Telephone: (415) 495-8895
Last EDR Contact: 06/04/2025
Next Scheduled EDR Contact: 09/29/2025
Data Release Frequency: Quarterly

Lists of Federal RCRA generators

RCRA-LQG: RCRA - Large Quantity Generators

RCRAInfo is EPA's comprehensive information system, providing access to data supporting the Resource Conservation and Recovery Act (RCRA) of 1976 and the Hazardous and Solid Waste Amendments (HSWA) of 1984. The database includes selective information on sites which generate, transport, store, treat and/or dispose of hazardous waste as defined by the Resource Conservation and Recovery Act (RCRA). Large quantity generators (LQGs) generate over 1,000 kilograms (kg) of hazardous waste, or over 1 kg of acutely hazardous waste per month.

Date of Government Version: 06/02/2025
Date Data Arrived at EDR: 06/04/2025
Date Made Active in Reports: 06/16/2025
Number of Days to Update: 12

Source: Environmental Protection Agency
Telephone: (415) 495-8895
Last EDR Contact: 06/04/2025
Next Scheduled EDR Contact: 09/29/2025
Data Release Frequency: Quarterly

RCRA-SQG: RCRA - Small Quantity Generators

RCRAInfo is EPA's comprehensive information system, providing access to data supporting the Resource Conservation and Recovery Act (RCRA) of 1976 and the Hazardous and Solid Waste Amendments (HSWA) of 1984. The database includes selective information on sites which generate, transport, store, treat and/or dispose of hazardous waste as defined by the Resource Conservation and Recovery Act (RCRA). Small quantity generators (SQGs) generate between 100 kg and 1,000 kg of hazardous waste per month.

Date of Government Version: 06/02/2025
Date Data Arrived at EDR: 06/04/2025
Date Made Active in Reports: 06/16/2025
Number of Days to Update: 12

Source: Environmental Protection Agency
Telephone: (415) 495-8895
Last EDR Contact: 06/04/2025
Next Scheduled EDR Contact: 09/29/2025
Data Release Frequency: Quarterly

RCRA-VSQG: RCRA - Very Small Quantity Generators (Formerly Conditionally Exempt Small Quantity Generators)

RCRAInfo is EPA's comprehensive information system, providing access to data supporting the Resource Conservation and Recovery Act (RCRA) of 1976 and the Hazardous and Solid Waste Amendments (HSWA) of 1984. The database includes selective information on sites which generate, transport, store, treat and/or dispose of hazardous waste as defined by the Resource Conservation and Recovery Act (RCRA). Very small quantity generators (VSQGs) generate less than 100 kg of hazardous waste, or less than 1 kg of acutely hazardous waste per month.

Date of Government Version: 06/02/2025
Date Data Arrived at EDR: 06/04/2025
Date Made Active in Reports: 06/16/2025
Number of Days to Update: 12

Source: Environmental Protection Agency
Telephone: (415) 495-8895
Last EDR Contact: 06/04/2025
Next Scheduled EDR Contact: 09/29/2025
Data Release Frequency: Quarterly

Federal institutional controls / engineering controls registries

LUCIS: Land Use Control Information System

LUCIS contains records of land use control information pertaining to the former Navy Base Realignment and Closure properties.

Date of Government Version: 03/11/2025
Date Data Arrived at EDR: 04/02/2025
Date Made Active in Reports: 06/24/2025
Number of Days to Update: 83

Source: Department of the Navy
Telephone: 843-820-7326
Last EDR Contact: 04/30/2025
Next Scheduled EDR Contact: 08/18/2025
Data Release Frequency: Varies

US ENG CONTROLS: Engineering Controls Sites List

A listing of sites with engineering controls in place. Engineering controls include various forms of caps, building foundations, liners, and treatment methods to create pathway elimination for regulated substances to enter environmental media or effect human health.

Date of Government Version: 01/29/2025
Date Data Arrived at EDR: 02/18/2025
Date Made Active in Reports: 04/29/2025
Number of Days to Update: 70

Source: Environmental Protection Agency
Telephone: 703-603-0695
Last EDR Contact: 05/20/2025
Next Scheduled EDR Contact: 12/02/2024
Data Release Frequency: Varies

US INST CONTROLS: Institutional Controls Sites List

A listing of sites with institutional controls in place. Institutional controls include administrative measures, such as groundwater use restrictions, construction restrictions, property use restrictions, and post remediation care requirements intended to prevent exposure to contaminants remaining on site. Deed restrictions are generally required as part of the institutional controls.

Date of Government Version: 01/29/2025
Date Data Arrived at EDR: 02/18/2025
Date Made Active in Reports: 04/29/2025
Number of Days to Update: 70

Source: Environmental Protection Agency
Telephone: 703-603-0695
Last EDR Contact: 05/20/2025
Next Scheduled EDR Contact: 09/01/2025
Data Release Frequency: Varies

Federal ERNS list

ERNS: Emergency Response Notification System

Emergency Response Notification System. ERNS records and stores information on reported releases of oil and hazardous substances.

Date of Government Version: 06/10/2025
Date Data Arrived at EDR: 06/12/2025
Date Made Active in Reports: 06/16/2025
Number of Days to Update: 4

Source: National Response Center, United States Coast Guard
Telephone: 202-267-2180
Last EDR Contact: 06/12/2025
Next Scheduled EDR Contact: 09/29/2025
Data Release Frequency: Quarterly

Lists of state- and tribal (Superfund) equivalent sites

RESPONSE: State Response Sites

Identifies confirmed release sites where DTSC is involved in remediation, either in a lead or oversight capacity. These confirmed release sites are generally high-priority and high potential risk.

Date of Government Version: 01/21/2025
Date Data Arrived at EDR: 01/22/2025
Date Made Active in Reports: 04/03/2025
Number of Days to Update: 71

Source: Department of Toxic Substances Control
Telephone: 916-323-3400
Last EDR Contact: 04/22/2025
Next Scheduled EDR Contact: 08/04/2025
Data Release Frequency: Quarterly

Lists of state- and tribal hazardous waste facilities

ENVIROSTOR: EnviroStor Database

The Department of Toxic Substances Control's (DTSC's) Site Mitigation and Brownfields Reuse Program's (SMBRP's) EnviroStor database identifes sites that have known contamination or sites for which there may be reasons to investigate further. The database includes the following site types: Federal Superfund sites (National Priorities List (NPL)); State Response, including Military Facilities and State Superfund; Voluntary Cleanup; and School sites. EnviroStor provides similar information to the information that was available in CalSites, and provides additional site information, including, but not limited to, identification of formerly-contaminated properties that have been released for reuse, properties where environmental deed restrictions have been recorded to prevent inappropriate land uses, and risk characterization information that is used to assess potential impacts to public health and the environment at contaminated sites.

Date of Government Version: 01/21/2025
Date Data Arrived at EDR: 01/22/2025
Date Made Active in Reports: 04/03/2025
Number of Days to Update: 71

Source: Department of Toxic Substances Control
Telephone: 916-323-3400
Last EDR Contact: 04/22/2025
Next Scheduled EDR Contact: 08/04/2025
Data Release Frequency: Quarterly

Lists of state and tribal landfills and solid waste disposal facilities

SWF/LF (SWIS): Solid Waste Information System

Active, Closed and Inactive Landfills. SWF/LF records typically contain an inve ntory of solid waste disposal facilities or landfills. These may be active or i nactive facilities or open dumps that failed to meet RCRA Section 4004 criteria for solid waste landfills or disposal sites.

Date of Government Version: 02/03/2025
Date Data Arrived at EDR: 02/04/2025
Date Made Active in Reports: 04/18/2025
Number of Days to Update: 73

Source: Department of Resources Recycling and Recovery
Telephone: 916-341-6320
Last EDR Contact: 05/06/2025
Next Scheduled EDR Contact: 08/18/2025
Data Release Frequency: Quarterly

Lists of state and tribal leaking storage tanks

LUST REG 3: Leaking Underground Storage Tank Database
Leaking Underground Storage Tank locations. Monterey, San Benito, San Luis Obispo, Santa Barbara, Santa Cruz counties.

Date of Government Version: 05/19/2003
Date Data Arrived at EDR: 05/19/2003
Date Made Active in Reports: 06/02/2003
Number of Days to Update: 14

Source: California Regional Water Quality Control Board Central Coast Region (3)
Telephone: 805-542-4786
Last EDR Contact: 07/18/2011
Next Scheduled EDR Contact: 10/31/2011
Data Release Frequency: No Update Planned

LUST REG 4: Underground Storage Tank Leak List
Los Angeles, Ventura counties. For more current information, please refer to the State Water Resources Control Board's LUST database.

Date of Government Version: 09/07/2004
Date Data Arrived at EDR: 09/07/2004
Date Made Active in Reports: 10/12/2004
Number of Days to Update: 35

Source: California Regional Water Quality Control Board Los Angeles Region (4)
Telephone: 213-576-6710
Last EDR Contact: 09/06/2011
Next Scheduled EDR Contact: 12/19/2011
Data Release Frequency: No Update Planned

LUST REG 5: Leaking Underground Storage Tank Database
Leaking Underground Storage Tank locations. Alameda, Alpine, Amador, Butte, Colusa, Contra Costa, Calveras, El Dorado, Fresno, Glenn, Kern, Kings, Lake, Lassen, Madera, Mariposa, Merced, Modoc, Napa, Nevada, Placer, Plumas, Sacramento, San Joaquin, Shasta, Solano, Stanislaus, Sutter, Tehama, Tulare, Tuolumne, Yolo, Yuba counties.

Date of Government Version: 07/01/2008
Date Data Arrived at EDR: 07/22/2008
Date Made Active in Reports: 07/31/2008
Number of Days to Update: 9

Source: California Regional Water Quality Control Board Central Valley Region (5)
Telephone: 916-464-4834
Last EDR Contact: 07/01/2011
Next Scheduled EDR Contact: 10/17/2011
Data Release Frequency: No Update Planned

LUST REG 7: Leaking Underground Storage Tank Case Listing
Leaking Underground Storage Tank locations. Imperial, Riverside, San Diego, Santa Barbara counties.

Date of Government Version: 02/26/2004
Date Data Arrived at EDR: 02/26/2004
Date Made Active in Reports: 03/24/2004
Number of Days to Update: 27

Source: California Regional Water Quality Control Board Colorado River Basin Region (7)
Telephone: 760-776-8943
Last EDR Contact: 08/01/2011
Next Scheduled EDR Contact: 11/14/2011
Data Release Frequency: No Update Planned

LUST REG 8: Leaking Underground Storage Tanks
California Regional Water Quality Control Board Santa Ana Region (8). For more current information, please refer to the State Water Resources Control Board's LUST database.

Date of Government Version: 02/14/2005
Date Data Arrived at EDR: 02/15/2005
Date Made Active in Reports: 03/28/2005
Number of Days to Update: 41

Source: California Regional Water Quality Control Board Santa Ana Region (8)
Telephone: 909-782-4496
Last EDR Contact: 08/15/2011
Next Scheduled EDR Contact: 11/28/2011
Data Release Frequency: No Update Planned

LUST REG 2: Fuel Leak List
Leaking Underground Storage Tank locations. Alameda, Contra Costa, Marin, Napa, San Francisco, San Mateo, Santa Clara, Solano, Sonoma counties.

Date of Government Version: 09/30/2004
Date Data Arrived at EDR: 10/20/2004
Date Made Active in Reports: 11/19/2004
Number of Days to Update: 30

Source: California Regional Water Quality Control Board San Francisco Bay Region (2)
Telephone: 510-622-2433
Last EDR Contact: 09/19/2011
Next Scheduled EDR Contact: 01/02/2012
Data Release Frequency: No Update Planned

LUST REG 1: Active Toxic Site Investigation
Del Norte, Humboldt, Lake, Mendocino, Modoc, Siskiyou, Sonoma, Trinity counties. For more current information, please refer to the State Water Resources Control Board's LUST database.

Date of Government Version: 02/01/2001
Date Data Arrived at EDR: 02/28/2001
Date Made Active in Reports: 03/29/2001
Number of Days to Update: 29

Source: California Regional Water Quality Control Board North Coast (1)
Telephone: 707-570-3769
Last EDR Contact: 08/01/2011
Next Scheduled EDR Contact: 11/14/2011
Data Release Frequency: No Update Planned

LUST REG 6V: Leaking Underground Storage Tank Case Listing
Leaking Underground Storage Tank locations. Inyo, Kern, Los Angeles, Mono, San Bernardino counties.

Date of Government Version: 06/07/2005
Date Data Arrived at EDR: 06/07/2005
Date Made Active in Reports: 06/29/2005
Number of Days to Update: 22

Source: California Regional Water Quality Control Board Victorville Branch Office (6)
Telephone: 760-241-7365
Last EDR Contact: 09/12/2011
Next Scheduled EDR Contact: 12/26/2011
Data Release Frequency: No Update Planned

LUST REG 6L: Leaking Underground Storage Tank Case Listing
For more current information, please refer to the State Water Resources Control Board's LUST database.

Date of Government Version: 09/09/2003
Date Data Arrived at EDR: 09/10/2003
Date Made Active in Reports: 10/07/2003
Number of Days to Update: 27

Source: California Regional Water Quality Control Board Lahontan Region (6)
Telephone: 530-542-5572
Last EDR Contact: 09/12/2011
Next Scheduled EDR Contact: 12/26/2011
Data Release Frequency: No Update Planned

LUST: Leaking Underground Fuel Tank Report (GEOTRACKER)
Leaking Underground Storage Tank (LUST) Sites included in GeoTracker. GeoTracker is the Water Boards data management system for sites that impact, or have the potential to impact, water quality in California, with emphasis on groundwater.

Date of Government Version: 02/24/2025
Date Data Arrived at EDR: 02/24/2025
Date Made Active in Reports: 02/26/2025
Number of Days to Update: 2

Source: State Water Resources Control Board
Telephone: see region list
Last EDR Contact: 06/02/2025
Next Scheduled EDR Contact: 09/15/2025
Data Release Frequency: Quarterly

LUST REG 9: Leaking Underground Storage Tank Report
Orange, Riverside, San Diego counties. For more current information, please refer to the State Water Resources Control Board's LUST database.

Date of Government Version: 03/01/2001
Date Data Arrived at EDR: 04/23/2001
Date Made Active in Reports: 05/21/2001
Number of Days to Update: 28

Source: California Regional Water Quality Control Board San Diego Region (9)
Telephone: 858-637-5595
Last EDR Contact: 09/26/2011
Next Scheduled EDR Contact: 01/09/2012
Data Release Frequency: No Update Planned

INDIAN LUST R9: Leaking Underground Storage Tanks on Indian Land
LUSTs on Indian land in Arizona, California, New Mexico and Nevada

Date of Government Version: 01/07/2025
Date Data Arrived at EDR: 01/16/2025
Date Made Active in Reports: 04/07/2025
Number of Days to Update: 81

Source: Environmental Protection Agency
Telephone: 415-972-3372
Last EDR Contact: 04/09/2025
Next Scheduled EDR Contact: 07/28/2025
Data Release Frequency: Varies

INDIAN LUST R4: Leaking Underground Storage Tanks on Indian Land
LUSTs on Indian land in Florida, Mississippi and North Carolina.

Date of Government Version: 11/18/2024
Date Data Arrived at EDR: 01/16/2025
Date Made Active in Reports: 04/07/2025
Number of Days to Update: 81

Source: EPA Region 4
Telephone: 404-562-8677
Last EDR Contact: 01/16/2025
Next Scheduled EDR Contact: 07/28/2025
Data Release Frequency: Varies

INDIAN LUST R1: Leaking Underground Storage Tanks on Indian Land
A listing of leaking underground storage tank locations on Indian Land.

Date of Government Version: 11/18/2024
Date Data Arrived at EDR: 01/16/2025
Date Made Active in Reports: 04/07/2025
Number of Days to Update: 81

Source: EPA Region 1
Telephone: 617-918-1313
Last EDR Contact: 04/09/2025
Next Scheduled EDR Contact: 07/28/2025
Data Release Frequency: Varies

INDIAN LUST R5: Leaking Underground Storage Tanks on Indian Land
Leaking underground storage tanks located on Indian Land in Michigan, Minnesota and Wisconsin.

Date of Government Version: 11/18/2024
Date Data Arrived at EDR: 01/16/2025
Date Made Active in Reports: 04/07/2025
Number of Days to Update: 81

Source: EPA, Region 5
Telephone: 312-886-7439
Last EDR Contact: 04/09/2025
Next Scheduled EDR Contact: 07/28/2025
Data Release Frequency: Varies

INDIAN LUST R10: Leaking Underground Storage Tanks on Indian Land
LUSTs on Indian land in Alaska, Idaho, Oregon and Washington.

Date of Government Version: 11/18/2024
Date Data Arrived at EDR: 01/16/2025
Date Made Active in Reports: 04/07/2025
Number of Days to Update: 81

Source: EPA Region 10
Telephone: 206-553-2857
Last EDR Contact: 04/09/2025
Next Scheduled EDR Contact: 07/28/2025
Data Release Frequency: Varies

INDIAN LUST R6: Leaking Underground Storage Tanks on Indian Land
LUSTs on Indian land in New Mexico and Oklahoma.

Date of Government Version: 11/18/2024
Date Data Arrived at EDR: 01/16/2025
Date Made Active in Reports: 04/07/2025
Number of Days to Update: 81

Source: EPA Region 6
Telephone: 214-665-6597
Last EDR Contact: 04/09/2025
Next Scheduled EDR Contact: 07/28/2025
Data Release Frequency: Varies

INDIAN LUST R7: Leaking Underground Storage Tanks on Indian Land
LUSTs on Indian land in Iowa, Kansas, and Nebraska

Date of Government Version: 01/07/2025
Date Data Arrived at EDR: 01/16/2025
Date Made Active in Reports: 04/07/2025
Number of Days to Update: 81

Source: EPA Region 7
Telephone: 913-551-7003
Last EDR Contact: 04/09/2025
Next Scheduled EDR Contact: 07/28/2025
Data Release Frequency: Varies

INDIAN LUST R8: Leaking Underground Storage Tanks on Indian Land
LUSTs on Indian land in Colorado, Montana, North Dakota, South Dakota, Utah and Wyoming.

Date of Government Version: 11/18/2024
Date Data Arrived at EDR: 01/16/2025
Date Made Active in Reports: 04/07/2025
Number of Days to Update: 81

Source: EPA Region 8
Telephone: 303-312-6271
Last EDR Contact: 04/09/2025
Next Scheduled EDR Contact: 07/28/2025
Data Release Frequency: Varies

CPS-SLIC: Statewide SLIC Cases (GEOTRACKER)
Cleanup Program Sites (CPS; also known as Site Cleanups [SC] and formerly known as Spills, Leaks, Investigations, and Cleanups [SLIC] sites) included in GeoTracker. GeoTracker is the Water Boards data management system for sites that impact, or have the potential to impact, water quality in California, with emphasis on groundwater.

Date of Government Version: 02/24/2025
Date Data Arrived at EDR: 02/24/2025
Date Made Active in Reports: 02/26/2025
Number of Days to Update: 2

Source: State Water Resources Control Board
Telephone: 866-480-1028
Last EDR Contact: 06/02/2025
Next Scheduled EDR Contact: 09/15/2025
Data Release Frequency: Varies

SLIC REG 1: Active Toxic Site Investigations
The SLIC (Spills, Leaks, Investigations and Cleanup) program is designed to protect and restore water quality from spills, leaks, and similar discharges.

Date of Government Version: 04/03/2003
Date Data Arrived at EDR: 04/07/2003
Date Made Active in Reports: 04/25/2003
Number of Days to Update: 18

Source: California Regional Water Quality Control Board, North Coast Region (1)
Telephone: 707-576-2220
Last EDR Contact: 08/01/2011
Next Scheduled EDR Contact: 11/14/2011
Data Release Frequency: No Update Planned

SLIC REG 2: Spills, Leaks, Investigation & Cleanup Cost Recovery Listing
The SLIC (Spills, Leaks, Investigations and Cleanup) program is designed to protect and restore water quality from spills, leaks, and similar discharges.

Date of Government Version: 09/30/2004
Date Data Arrived at EDR: 10/20/2004
Date Made Active in Reports: 11/19/2004
Number of Days to Update: 30

Source: Regional Water Quality Control Board San Francisco Bay Region (2)
Telephone: 510-286-0457
Last EDR Contact: 09/19/2011
Next Scheduled EDR Contact: 01/02/2012
Data Release Frequency: No Update Planned

SLIC REG 3: Spills, Leaks, Investigation & Cleanup Cost Recovery Listing
The SLIC (Spills, Leaks, Investigations and Cleanup) program is designed to protect and restore water quality from spills, leaks, and similar discharges.

Date of Government Version: 05/18/2006
Date Data Arrived at EDR: 05/18/2006
Date Made Active in Reports: 06/15/2006
Number of Days to Update: 28

Source: California Regional Water Quality Control Board Central Coast Region (3)
Telephone: 805-549-3147
Last EDR Contact: 07/18/2011
Next Scheduled EDR Contact: 10/31/2011
Data Release Frequency: No Update Planned

SLIC REG 4: Spills, Leaks, Investigation & Cleanup Cost Recovery Listing
The SLIC (Spills, Leaks, Investigations and Cleanup) program is designed to protect and restore water quality from spills, leaks, and similar discharges.

Date of Government Version: 11/17/2004
Date Data Arrived at EDR: 11/18/2004
Date Made Active in Reports: 01/04/2005
Number of Days to Update: 47

Source: Region Water Quality Control Board Los Angeles Region (4)
Telephone: 213-576-6600
Last EDR Contact: 07/01/2011
Next Scheduled EDR Contact: 10/17/2011
Data Release Frequency: No Update Planned

SLIC REG 5: Spills, Leaks, Investigation & Cleanup Cost Recovery Listing
The SLIC (Spills, Leaks, Investigations and Cleanup) program is designed to protect and restore water quality from spills, leaks, and similar discharges.

Date of Government Version: 04/01/2005
Date Data Arrived at EDR: 04/05/2005
Date Made Active in Reports: 04/21/2005
Number of Days to Update: 16

Source: Regional Water Quality Control Board Central Valley Region (5)
Telephone: 916-464-3291
Last EDR Contact: 09/12/2011
Next Scheduled EDR Contact: 12/26/2011
Data Release Frequency: No Update Planned

SLIC REG 6V: Spills, Leaks, Investigation & Cleanup Cost Recovery Listing
The SLIC (Spills, Leaks, Investigations and Cleanup) program is designed to protect and restore water quality from spills, leaks, and similar discharges.

Date of Government Version: 05/24/2005
Date Data Arrived at EDR: 05/25/2005
Date Made Active in Reports: 06/16/2005
Number of Days to Update: 22

Source: Regional Water Quality Control Board, Victorville Branch
Telephone: 619-241-6583
Last EDR Contact: 08/15/2011
Next Scheduled EDR Contact: 11/28/2011
Data Release Frequency: No Update Planned

SLIC REG 6L: SLIC Sites
The SLIC (Spills, Leaks, Investigations and Cleanup) program is designed to protect and restore water quality from spills, leaks, and similar discharges.

Date of Government Version: 09/07/2004
Date Data Arrived at EDR: 09/07/2004
Date Made Active in Reports: 10/12/2004
Number of Days to Update: 35

Source: California Regional Water Quality Control Board, Lahontan Region
Telephone: 530-542-5574
Last EDR Contact: 08/15/2011
Next Scheduled EDR Contact: 11/28/2011
Data Release Frequency: No Update Planned

SLIC REG 7: SLIC List
The SLIC (Spills, Leaks, Investigations and Cleanup) program is designed to protect and restore water quality from spills, leaks, and similar discharges.

Date of Government Version: 11/24/2004
Date Data Arrived at EDR: 11/29/2004
Date Made Active in Reports: 01/04/2005
Number of Days to Update: 36

Source: California Regional Quality Control Board, Colorado River Basin Region
Telephone: 760-346-7491
Last EDR Contact: 08/01/2011
Next Scheduled EDR Contact: 11/14/2011
Data Release Frequency: No Update Planned

SLIC REG 8: Spills, Leaks, Investigation & Cleanup Cost Recovery Listing
The SLIC (Spills, Leaks, Investigations and Cleanup) program is designed to protect and restore water quality from spills, leaks, and similar discharges.

Date of Government Version: 04/03/2008
Date Data Arrived at EDR: 04/03/2008
Date Made Active in Reports: 04/14/2008
Number of Days to Update: 11

Source: California Region Water Quality Control Board Santa Ana Region (8)
Telephone: 951-782-3298
Last EDR Contact: 09/12/2011
Next Scheduled EDR Contact: 12/26/2011
Data Release Frequency: No Update Planned

SLIC REG 9: Spills, Leaks, Investigation & Cleanup Cost Recovery Listing
The SLIC (Spills, Leaks, Investigations and Cleanup) program is designed to protect and restore water quality from spills, leaks, and similar discharges.

Date of Government Version: 09/10/2007
Date Data Arrived at EDR: 09/11/2007
Date Made Active in Reports: 09/28/2007
Number of Days to Update: 17

Source: California Regional Water Quality Control Board San Diego Region (9)
Telephone: 858-467-2980
Last EDR Contact: 08/08/2011
Next Scheduled EDR Contact: 11/21/2011
Data Release Frequency: No Update Planned

Lists of state and tribal registered storage tanks

FEMA UST: Underground Storage Tank Listing
A listing of all FEMA owned underground storage tanks.

Date of Government Version: 04/08/2025
Date Data Arrived at EDR: 04/23/2025
Date Made Active in Reports: 04/24/2025
Number of Days to Update: 1

Source: FEMA
Telephone: 202-646-5797
Last EDR Contact: 06/24/2025
Next Scheduled EDR Contact: 10/13/2025
Data Release Frequency: Varies

UST: Active UST Facilities
Active UST facilities gathered from the local regulatory agencies

Date of Government Version: 03/03/2025
Date Data Arrived at EDR: 03/04/2025
Date Made Active in Reports: 05/22/2025
Number of Days to Update: 79

Source: SWRCB
Telephone: 916-341-5851
Last EDR Contact: 06/02/2025
Next Scheduled EDR Contact: 09/15/2025
Data Release Frequency: Semi-Annually

MILITARY UST SITES: Military UST Sites (GEOTRACKER)
Military ust sites

Date of Government Version: 02/24/2025
Date Data Arrived at EDR: 02/24/2025
Date Made Active in Reports: 02/26/2025
Number of Days to Update: 2

Source: State Water Resources Control Board
Telephone: 866-480-1028
Last EDR Contact: 06/02/2025
Next Scheduled EDR Contact: 09/15/2025
Data Release Frequency: Varies

UST CLOSURE: Proposed Closure of Underground Storage Tank (UST) Cases
UST cases that are being considered for closure by either the State Water Resources Control Board or the Executive Director have been posted for a 60-day public comment period. UST Case Closures being proposed for consideration by the State Water Resources Control Board. These are primarily UST cases that meet closure criteria under the decisional framework in State Water Board Resolution No. 92-49 and other Board orders. UST Case Closures proposed for consideration by the Executive Director pursuant to State Water Board Resolution No. 2012-0061. These are cases that meet the criteria of the Low-Threat UST Case Closure Policy. UST Case Closure Review Denials and Approved Orders.

Date of Government Version: 05/13/2025
Date Data Arrived at EDR: 05/22/2025
Date Made Active in Reports: 05/27/2025
Number of Days to Update: 5

Source: State Water Resources Control Board
Telephone: 916-327-7844
Last EDR Contact: 05/22/2025
Next Scheduled EDR Contact: 09/15/2025
Data Release Frequency: Varies

AST: Aboveground Petroleum Storage Tank Facilities
A listing of aboveground storage tank petroleum storage tank locations.

Date of Government Version: 07/06/2016
Date Data Arrived at EDR: 07/12/2016
Date Made Active in Reports: 09/19/2016
Number of Days to Update: 69

Source: California Environmental Protection Agency
Telephone: 916-327-5092
Last EDR Contact: 06/03/2025
Next Scheduled EDR Contact: 09/22/2025
Data Release Frequency: Varies

INDIAN UST R6: Underground Storage Tanks on Indian Land
The Indian Underground Storage Tank (UST) database provides information about underground storage tanks on Indian land in EPA Region 6 (Louisiana, Arkansas, Oklahoma, New Mexico, Texas and 65 Tribes).

Date of Government Version: 11/18/2024
Date Data Arrived at EDR: 01/16/2025
Date Made Active in Reports: 04/07/2025
Number of Days to Update: 81

Source: EPA Region 6
Telephone: 214-665-7591
Last EDR Contact: 04/09/2025
Next Scheduled EDR Contact: 07/28/2025
Data Release Frequency: Varies

INDIAN UST R7: Underground Storage Tanks on Indian Land
The Indian Underground Storage Tank (UST) database provides information about underground storage tanks on Indian land in EPA Region 7 (Iowa, Kansas, Missouri, Nebraska, and 9 Tribal Nations).

Date of Government Version: 01/07/2025
Date Data Arrived at EDR: 01/16/2025
Date Made Active in Reports: 04/07/2025
Number of Days to Update: 81

Source: EPA Region 7
Telephone: 913-551-7003
Last EDR Contact: 04/09/2025
Next Scheduled EDR Contact: 07/28/2025
Data Release Frequency: Varies

INDIAN UST R10: Underground Storage Tanks on Indian Land

The Indian Underground Storage Tank (UST) database provides information about underground storage tanks on Indian land in EPA Region 10 (Alaska, Idaho, Oregon, Washington, and Tribal Nations).

Date of Government Version: 11/18/2024
Date Data Arrived at EDR: 01/16/2025
Date Made Active in Reports: 04/07/2025
Number of Days to Update: 81

Source: EPA Region 10
Telephone: 206-553-2857
Last EDR Contact: 04/09/2025
Next Scheduled EDR Contact: 07/28/2025
Data Release Frequency: Varies

INDIAN UST R4: Underground Storage Tanks on Indian Land

The Indian Underground Storage Tank (UST) database provides information about underground storage tanks on Indian land in EPA Region 4 (Alabama, Florida, Georgia, Kentucky, Mississippi, North Carolina, South Carolina, Tennessee and Tribal Nations)

Date of Government Version: 11/08/2024
Date Data Arrived at EDR: 01/16/2025
Date Made Active in Reports: 04/07/2025
Number of Days to Update: 81

Source: EPA Region 4
Telephone: 404-562-9424
Last EDR Contact: 04/09/2025
Next Scheduled EDR Contact: 07/28/2025
Data Release Frequency: Varies

INDIAN UST R1: Underground Storage Tanks on Indian Land

The Indian Underground Storage Tank (UST) database provides information about underground storage tanks on Indian land in EPA Region 1 (Connecticut, Maine, Massachusetts, New Hampshire, Rhode Island, Vermont and ten Tribal Nations).

Date of Government Version: 11/18/2024
Date Data Arrived at EDR: 01/16/2025
Date Made Active in Reports: 04/07/2025
Number of Days to Update: 81

Source: EPA, Region 1
Telephone: 617-918-1313
Last EDR Contact: 04/09/2025
Next Scheduled EDR Contact: 07/28/2025
Data Release Frequency: Varies

INDIAN UST R5: Underground Storage Tanks on Indian Land

The Indian Underground Storage Tank (UST) database provides information about underground storage tanks on Indian land in EPA Region 5 (Michigan, Minnesota and Wisconsin and Tribal Nations).

Date of Government Version: 11/18/2024
Date Data Arrived at EDR: 01/16/2025
Date Made Active in Reports: 04/07/2025
Number of Days to Update: 81

Source: EPA Region 5
Telephone: 312-886-6136
Last EDR Contact: 04/09/2025
Next Scheduled EDR Contact: 07/28/2025
Data Release Frequency: Varies

INDIAN UST R9: Underground Storage Tanks on Indian Land

The Indian Underground Storage Tank (UST) database provides information about underground storage tanks on Indian land in EPA Region 9 (Arizona, California, Hawaii, Nevada, the Pacific Islands, and Tribal Nations).

Date of Government Version: 10/15/2024
Date Data Arrived at EDR: 01/16/2025
Date Made Active in Reports: 04/07/2025
Number of Days to Update: 81

Source: EPA Region 9
Telephone: 415-972-3368
Last EDR Contact: 04/09/2025
Next Scheduled EDR Contact: 07/28/2025
Data Release Frequency: Varies

INDIAN UST R8: Underground Storage Tanks on Indian Land

The Indian Underground Storage Tank (UST) database provides information about underground storage tanks on Indian land in EPA Region 8 (Colorado, Montana, North Dakota, South Dakota, Utah, Wyoming and 27 Tribal Nations).

Date of Government Version: 11/18/2024
Date Data Arrived at EDR: 01/16/2025
Date Made Active in Reports: 04/07/2025
Number of Days to Update: 81

Source: EPA Region 8
Telephone: 303-312-6137
Last EDR Contact: 04/09/2025
Next Scheduled EDR Contact: 07/28/2025
Data Release Frequency: Varies

Lists of state and tribal voluntary cleanup sites

INDIAN VCP R7: Voluntary Cleanup Priority Lisitng
A listing of voluntary cleanup priority sites located on Indian Land located in Region 7.

Date of Government Version: 03/20/2008
Date Data Arrived at EDR: 04/22/2008
Date Made Active in Reports: 05/19/2008
Number of Days to Update: 27

Source: EPA, Region 7
Telephone: 913-551-7365
Last EDR Contact: 07/08/2021
Next Scheduled EDR Contact: 07/20/2009
Data Release Frequency: Varies

INDIAN VCP R1: Voluntary Cleanup Priority Listing
A listing of voluntary cleanup priority sites located on Indian Land located in Region 1.

Date of Government Version: 07/27/2015
Date Data Arrived at EDR: 09/29/2015
Date Made Active in Reports: 02/18/2016
Number of Days to Update: 142

Source: EPA, Region 1
Telephone: 617-918-1102
Last EDR Contact: 06/10/2025
Next Scheduled EDR Contact: 09/29/2025
Data Release Frequency: Varies

VCP: Voluntary Cleanup Program Properties
Contains low threat level properties with either confirmed or unconfirmed releases and the project proponents have request that DTSC oversee investigation and/or cleanup activities and have agreed to provide coverage for DTSC's costs.

Date of Government Version: 01/21/2025
Date Data Arrived at EDR: 01/22/2025
Date Made Active in Reports: 04/03/2025
Number of Days to Update: 71

Source: Department of Toxic Substances Control
Telephone: 916-323-3400
Last EDR Contact: 04/22/2025
Next Scheduled EDR Contact: 08/04/2025
Data Release Frequency: Quarterly

Lists of state and tribal brownfield sites

BROWNFIELDS: Considered Brownfieds Sites Listing
A listing of sites the SWRCB considers to be Brownfields since these are sites have come to them through the MOA Process.

Date of Government Version: 03/17/2025
Date Data Arrived at EDR: 03/18/2025
Date Made Active in Reports: 05/30/2025
Number of Days to Update: 73

Source: State Water Resources Control Board
Telephone: 916-323-7905
Last EDR Contact: 06/12/2025
Next Scheduled EDR Contact: 09/26/2025
Data Release Frequency: Quarterly

ADDITIONAL ENVIRONMENTAL RECORDS

Local Brownfield lists

US BROWNFIELDS: A Listing of Brownfields Sites
Brownfields are real property, the expansion, redevelopment, or reuse of which may be complicated by the presence or potential presence of a hazardous substance, pollutant, or contaminant. Cleaning up and reinvesting in these properties takes development pressures off of undeveloped, open land, and both improves and protects the environment. Assessment, Cleanup and Redevelopment Exchange System (ACRES) stores information reported by EPA Brownfields grant recipients on brownfields properties assessed or cleaned up with grant funding as well as information on Targeted Brownfields Assessments performed by EPA Regions. A listing of ACRES Brownfield sites is obtained from Cleanups in My Community. Cleanups in My Community provides information on Brownfields properties for which information is reported back to EPA, as well as areas served by Brownfields grant programs.

Date of Government Version: 09/09/2024
Date Data Arrived at EDR: 09/11/2024
Date Made Active in Reports: 12/06/2024
Number of Days to Update: 86

Source: Environmental Protection Agency
Telephone: 202-566-2777
Last EDR Contact: 06/10/2025
Next Scheduled EDR Contact: 09/22/2025
Data Release Frequency: Semi-Annually

Local Lists of Landfill / Solid Waste Disposal Sites

WMUDS/SWAT: Waste Management Unit Database

Waste Management Unit Database System. WMUDS is used by the State Water Resources Control Board staff and the Regional Water Quality Control Boards for program tracking and inventory of waste management units. WMUDS is composed of the following databases: Facility Information, Scheduled Inspections Information, Waste Management Unit Information, SWAT Program Information, SWAT Report Summary Information, SWAT Report Summary Data, Chapter 15 (formerly Subchapter 15) Information, Chapter 15 Monitoring Parameters, TPCA Program Information, RCRA Program Information, Closure Information, and Interested Parties Information.

Date of Government Version: 04/01/2000
Date Data Arrived at EDR: 04/10/2000
Date Made Active in Reports: 05/10/2000
Number of Days to Update: 30

Source: State Water Resources Control Board
Telephone: 916-227-4448
Last EDR Contact: 04/16/2025
Next Scheduled EDR Contact: 08/04/2025
Data Release Frequency: No Update Planned

SWRCY: Recycler Database

A listing of recycling facilities in California.

Date of Government Version: 03/03/2025
Date Data Arrived at EDR: 03/04/2025
Date Made Active in Reports: 05/22/2025
Number of Days to Update: 79

Source: Department of Conservation
Telephone: 916-323-3836
Last EDR Contact: 05/30/2025
Next Scheduled EDR Contact: 09/15/2025
Data Release Frequency: Quarterly

HAULERS: Registered Waste Tire Haulers Listing

A listing of registered waste tire haulers.

Date of Government Version: 02/11/2025
Date Data Arrived at EDR: 02/19/2025
Date Made Active in Reports: 05/05/2025
Number of Days to Update: 75

Source: Integrated Waste Management Board
Telephone: 916-341-6422
Last EDR Contact: 04/30/2025
Next Scheduled EDR Contact: 08/18/2025
Data Release Frequency: Varies

INDIAN ODI: Report on the Status of Open Dumps on Indian Lands

Location of open dumps on Indian land.

Date of Government Version: 12/31/1998
Date Data Arrived at EDR: 12/03/2007
Date Made Active in Reports: 01/24/2008
Number of Days to Update: 52

Source: Environmental Protection Agency
Telephone: 703-308-8245
Last EDR Contact: 04/21/2025
Next Scheduled EDR Contact: 08/04/2025
Data Release Frequency: Varies

DEBRIS REGION 9: Torres Martinez Reservation Illegal Dump Site Locations

A listing of illegal dump sites location on the Torres Martinez Indian Reservation located in eastern Riverside County and northern Imperial County, California.

Date of Government Version: 01/12/2009
Date Data Arrived at EDR: 05/07/2009
Date Made Active in Reports: 09/21/2009
Number of Days to Update: 137

Source: EPA, Region 9
Telephone: 415-947-4219
Last EDR Contact: 04/09/2025
Next Scheduled EDR Contact: 07/28/2025
Data Release Frequency: No Update Planned

ODI: Open Dump Inventory

An open dump is defined as a disposal facility that does not comply with one or more of the Part 257 or Part 258 Subtitle D Criteria.

Date of Government Version: 06/30/1985
Date Data Arrived at EDR: 08/09/2004
Date Made Active in Reports: 09/17/2004
Number of Days to Update: 39

Source: Environmental Protection Agency
Telephone: 800-424-9346
Last EDR Contact: 06/09/2004
Next Scheduled EDR Contact: N/A
Data Release Frequency: No Update Planned

IHS OPEN DUMPS: Open Dumps on Indian Land
A listing of all open dumps located on Indian Land in the United States.

Date of Government Version: 02/07/2024
Date Data Arrived at EDR: 11/13/2024
Date Made Active in Reports: 11/19/2024
Number of Days to Update: 6

Source: Department of Health & Human Serivces, Indian Health Service
Telephone: 301-443-1452
Last EDR Contact: 04/30/2025
Next Scheduled EDR Contact: 08/04/2025
Data Release Frequency: Varies

Local Lists of Hazardous waste / Contaminated Sites

US HIST CDL: National Clandestine Laboratory Register
A listing of clandestine drug lab locations that have been removed from the DEAs National Clandestine Laboratory Register.

Date of Government Version: 12/31/2024
Date Data Arrived at EDR: 02/20/2025
Date Made Active in Reports: 04/29/2025
Number of Days to Update: 68

Source: Drug Enforcement Administration
Telephone: 202-307-1000
Last EDR Contact: 06/02/2025
Next Scheduled EDR Contact: 09/01/2025
Data Release Frequency: No Update Planned

HIST CAL-SITES: Calsites Database
The Calsites database contains potential or confirmed hazardous substance release properties. In 1996, California EPA reevaluated and significantly reduced the number of sites in the Calsites database. No longer updated by the state agency. It has been replaced by ENVIROSTOR.

Date of Government Version: 08/08/2005
Date Data Arrived at EDR: 08/03/2006
Date Made Active in Reports: 08/24/2006
Number of Days to Update: 21

Source: Department of Toxic Substance Control
Telephone: 916-323-3400
Last EDR Contact: 02/23/2009
Next Scheduled EDR Contact: 05/25/2009
Data Release Frequency: No Update Planned

SCH: School Property Evaluation Program
This category contains proposed and existing school sites that are being evaluated by DTSC for possible hazardous materials contamination. In some cases, these properties may be listed in the CalSites category depending on the level of threat to public health and safety or the environment they pose.

Date of Government Version: 01/21/2025
Date Data Arrived at EDR: 01/22/2025
Date Made Active in Reports: 04/03/2025
Number of Days to Update: 71

Source: Department of Toxic Substances Control
Telephone: 916-323-3400
Last EDR Contact: 04/22/2025
Next Scheduled EDR Contact: 08/04/2025
Data Release Frequency: Quarterly

CDL: Clandestine Drug Labs
A listing of drug lab locations. Listing of a location in this database does not indicate that any illegal drug lab materials were or were not present there, and does not constitute a determination that the location either requires or does not require additional cleanup work.

Date of Government Version: 12/31/2022
Date Data Arrived at EDR: 03/21/2024
Date Made Active in Reports: 06/12/2024
Number of Days to Update: 83

Source: Department of Toxic Substances Control
Telephone: 916-255-6504
Last EDR Contact: 05/20/2025
Next Scheduled EDR Contact: 08/11/2025
Data Release Frequency: Varies

TOXIC PITS: Toxic Pits Cleanup Act Sites
Toxic PITS Cleanup Act Sites. TOXIC PITS identifies sites suspected of containing hazardous substances where cleanup has not yet been completed.

Date of Government Version: 07/01/1995
Date Data Arrived at EDR: 08/30/1995
Date Made Active in Reports: 09/26/1995
Number of Days to Update: 27

Source: State Water Resources Control Board
Telephone: 916-227-4364
Last EDR Contact: 01/26/2009
Next Scheduled EDR Contact: 04/27/2009
Data Release Frequency: No Update Planned

CERS HAZ WASTE: California Environmental Reporting System Hazardous Waste
List of sites in the California Environmental Protection Agency (CalEPA) Regulated Site Portal which fall under the Hazardous Chemical Management, Hazardous Waste Onsite Treatment, Household Hazardous Waste Collection, Hazardous Waste Generator, and RCRA LQ HW Generator programs.

Date of Government Version: 01/12/2025
Date Data Arrived at EDR: 01/14/2025
Date Made Active in Reports: 03/28/2025
Number of Days to Update: 73

Source: CalEPA
Telephone: 916-323-2514
Last EDR Contact: 04/15/2025
Next Scheduled EDR Contact: 07/28/2025
Data Release Frequency: Quarterly

US CDL: Clandestine Drug Labs
A listing of clandestine drug lab locations. The U.S. Department of Justice ("the Department") provides this web site as a public service. It contains addresses of some locations where law enforcement agencies reported they found chemicals or other items that indicated the presence of either clandestine drug laboratories or dumpsites. In most cases, the source of the entries is not the Department, and the Department has not verified the entry and does not guarantee its accuracy. Members of the public must verify the accuracy of all entries by, for example, contacting local law enforcement and local health departments.

Date of Government Version: 12/31/2024
Date Data Arrived at EDR: 02/20/2025
Date Made Active in Reports: 04/29/2025
Number of Days to Update: 68

Source: Drug Enforcement Administration
Telephone: 202-307-1000
Last EDR Contact: 06/02/2025
Next Scheduled EDR Contact: 09/01/2025
Data Release Frequency: Quarterly

Local Lists of Registered Storage Tanks

SWEEPS UST: SWEEPS UST Listing
Statewide Environmental Evaluation and Planning System. This underground storage tank listing was updated and maintained by a company contacted by the SWRCB in the early 1990's. The listing is no longer updated or maintained. The local agency is the contact for more information on a site on the SWEEPS list.

Date of Government Version: 06/01/1994
Date Data Arrived at EDR: 07/07/2005
Date Made Active in Reports: 08/11/2005
Number of Days to Update: 35

Source: State Water Resources Control Board
Telephone: N/A
Last EDR Contact: 06/03/2005
Next Scheduled EDR Contact: N/A
Data Release Frequency: No Update Planned

HIST UST: Hazardous Substance Storage Container Database
The Hazardous Substance Storage Container Database is a historical listing of UST sites. Refer to local/county source for current data.

Date of Government Version: 10/15/1990
Date Data Arrived at EDR: 01/25/1991
Date Made Active in Reports: 02/12/1991
Number of Days to Update: 18

Source: State Water Resources Control Board
Telephone: 916-341-5851
Last EDR Contact: 07/26/2001
Next Scheduled EDR Contact: N/A
Data Release Frequency: No Update Planned

SAN FRANCISCO AST: Aboveground Storage Tank Site Listing
Aboveground storage tank sites

Date of Government Version: 01/28/2025
Date Data Arrived at EDR: 01/29/2025
Date Made Active in Reports: 04/15/2025
Number of Days to Update: 76

Source: San Francisco County Department of Public Health
Telephone: 415-252-3896
Last EDR Contact: 04/23/2025
Next Scheduled EDR Contact: 08/11/2025
Data Release Frequency: Varies

CA FID UST: Facility Inventory Database
The Facility Inventory Database (FID) contains a historical listing of active and inactive underground storage tank locations from the State Water Resource Control Board. Refer to local/county source for current data.

Date of Government Version: 10/31/1994
Date Data Arrived at EDR: 09/05/1995
Date Made Active in Reports: 09/29/1995
Number of Days to Update: 24

Source: California Environmental Protection Agency
Telephone: 916-341-5851
Last EDR Contact: 12/28/1998
Next Scheduled EDR Contact: N/A
Data Release Frequency: No Update Planned

CERS TANKS: California Environmental Reporting System (CERS) Tanks
List of sites in the California Environmental Protection Agency (CalEPA) Regulated Site Portal which fall under the Aboveground Petroleum Storage and Underground Storage Tank regulatory programs.

Date of Government Version: 01/12/2025
Date Data Arrived at EDR: 01/14/2025
Date Made Active in Reports: 03/28/2025
Number of Days to Update: 73

Source: California Environmental Protection Agency
Telephone: 916-323-2514
Last EDR Contact: 04/15/2025
Next Scheduled EDR Contact: 07/28/2025
Data Release Frequency: Quarterly

Local Land Records

LIENS: Environmental Liens Listing
A listing of property locations with environmental liens for California where DTSC is a lien holder.

Date of Government Version: 02/20/2025
Date Data Arrived at EDR: 02/21/2025
Date Made Active in Reports: 05/07/2025
Number of Days to Update: 75

Source: Department of Toxic Substances Control
Telephone: 916-323-3400
Last EDR Contact: 05/20/2025
Next Scheduled EDR Contact: 09/08/2025
Data Release Frequency: Varies

LIENS 2: CERCLA Lien Information
A Federal CERCLA ('Superfund') lien can exist by operation of law at any site or property at which EPA has spent Superfund monies. These monies are spent to investigate and address releases and threatened releases of contamination. CERCLIS provides information as to the identity of these sites and properties.

Date of Government Version: 03/27/2025
Date Data Arrived at EDR: 04/01/2025
Date Made Active in Reports: 04/24/2025
Number of Days to Update: 23

Source: Environmental Protection Agency
Telephone: 202-564-6023
Last EDR Contact: 06/02/2025
Next Scheduled EDR Contact: 07/07/2025
Data Release Frequency: Semi-Annually

DEED: Deed Restriction Listing
Site Mitigation and Brownfields Reuse Program Facility Sites with Deed Restrictions & Hazardous Waste Management Program Facility Sites with Deed / Land Use Restriction. The DTSC Site Mitigation and Brownfields Reuse Program (SMBRP) list includes sites cleaned up under the program's oversight and generally does not include current or former hazardous waste facilities that required a hazardous waste facility permit. The list represents deed restrictions that are active. Some sites have multiple deed restrictions. The DTSC Hazardous Waste Management Program (HWMP) has developed a list of current or former hazardous waste facilities that have a recorded land use restriction at the local county recorder's office. The land use restrictions on this list were required by the DTSC HWMP as a result of the presence of hazardous substances that remain on site after the facility (or part of the facility) has been closed or cleaned up. The types of land use restriction include deed notice, deed restriction, or a land use restriction that binds current and future owners.

Date of Government Version: 02/24/2025
Date Data Arrived at EDR: 02/25/2025
Date Made Active in Reports: 05/07/2025
Number of Days to Update: 71

Source: DTSC and SWRCB
Telephone: 916-323-3400
Last EDR Contact: 05/23/2025
Next Scheduled EDR Contact: 09/08/2025
Data Release Frequency: Semi-Annually

Records of Emergency Release Reports

HMIRS: Hazardous Materials Information Reporting System
Hazardous Materials Incident Report System. HMIRS contains hazardous material spill incidents reported to DOT.

Date of Government Version: 06/11/2025
Date Data Arrived at EDR: 06/12/2025
Date Made Active in Reports: 06/16/2025
Number of Days to Update: 4

Source: U.S. Department of Transportation
Telephone: 202-366-4555
Last EDR Contact: 06/12/2025
Next Scheduled EDR Contact: 09/29/2025
Data Release Frequency: Quarterly

CHMIRS: California Hazardous Material Incident Report System
California Hazardous Material Incident Reporting System. CHMIRS contains information on reported hazardous material incidents (accidental releases or spills).

Date of Government Version: 12/30/2024
Date Data Arrived at EDR: 01/14/2025
Date Made Active in Reports: 03/28/2025
Number of Days to Update: 73

Source: Office of Emergency Services
Telephone: 916-845-8400
Last EDR Contact: 04/18/2025
Next Scheduled EDR Contact: 07/28/2025
Data Release Frequency: Semi-Annually

LDS: Land Disposal Sites Listing (GEOTRACKER)
Land Disposal sites (Landfills) included in GeoTracker. GeoTracker is the Water Boards data management system for sites that impact, or have the potential to impact, water quality in California, with emphasis on groundwater.

Date of Government Version: 02/24/2025
Date Data Arrived at EDR: 02/24/2025
Date Made Active in Reports: 02/26/2025
Number of Days to Update: 2

Source: State Water Qualilty Control Board
Telephone: 866-480-1028
Last EDR Contact: 06/02/2025
Next Scheduled EDR Contact: 09/15/2025
Data Release Frequency: Quarterly

MCS: Military Cleanup Sites Listing (GEOTRACKER)
Military sites (consisting of: Military UST sites; Military Privatized sites; and Military Cleanup sites [formerly known as DoD non UST]) included in GeoTracker. GeoTracker is the Water Boards data management system for sites that impact, or have the potential to impact, water quality in California, with emphasis on groundwater.

Date of Government Version: 02/24/2025
Date Data Arrived at EDR: 02/24/2025
Date Made Active in Reports: 02/26/2025
Number of Days to Update: 2

Source: State Water Resources Control Board
Telephone: 866-480-1028
Last EDR Contact: 06/02/2025
Next Scheduled EDR Contact: 09/15/2025
Data Release Frequency: Quarterly

SPILLS 90: SPILLS90 data from FirstSearch
Spills 90 includes those spill and release records available exclusively from FirstSearch databases. Typically, they may include chemical, oil and/or hazardous substance spills recorded after 1990. Duplicate records that are already included in EDR incident and release records are not included in Spills 90.

Date of Government Version: 06/06/2012
Date Data Arrived at EDR: 01/03/2013
Date Made Active in Reports: 02/22/2013
Number of Days to Update: 50

Source: FirstSearch
Telephone: N/A
Last EDR Contact: 01/03/2013
Next Scheduled EDR Contact: N/A
Data Release Frequency: No Update Planned

Other Ascertainable Records

RCRA NonGen / NLR: RCRA - Non Generators / No Longer Regulated
RCRAInfo is EPA's comprehensive information system, providing access to data supporting the Resource Conservation and Recovery Act (RCRA) of 1976 and the Hazardous and Solid Waste Amendments (HSWA) of 1984. The database includes selective information on sites which generate, transport, store, treat and/or dispose of hazardous waste as defined by the Resource Conservation and Recovery Act (RCRA). Non-Generators do not presently generate hazardous waste.

Date of Government Version: 06/02/2025
Date Data Arrived at EDR: 06/04/2025
Date Made Active in Reports: 06/16/2025
Number of Days to Update: 12

Source: Environmental Protection Agency
Telephone: (415) 495-8895
Last EDR Contact: 06/04/2025
Next Scheduled EDR Contact: 09/29/2025
Data Release Frequency: Quarterly

FUDS: Formerly Used Defense Sites

The listing includes locations of Formerly Used Defense Sites properties where the US Army Corps of Engineers is actively working or will take necessary cleanup actions.

Date of Government Version: 01/30/2025
Date Data Arrived at EDR: 02/11/2025
Date Made Active in Reports: 04/24/2025
Number of Days to Update: 72

Source: U.S. Army Corps of Engineers
Telephone: 202-528-4285
Last EDR Contact: 05/13/2025
Next Scheduled EDR Contact: 08/25/2025
Data Release Frequency: Varies

DOD: Department of Defense Sites

This data set consists of federally owned or administered lands, administered by the Department of Defense, that have any area equal to or greater than 640 acres of the United States, Puerto Rico, and the U.S. Virgin Islands.

Date of Government Version: 06/07/2021
Date Data Arrived at EDR: 07/13/2021
Date Made Active in Reports: 03/09/2022
Number of Days to Update: 239

Source: USGS
Telephone: 888-275-8747
Last EDR Contact: 04/08/2025
Next Scheduled EDR Contact: 07/21/2025
Data Release Frequency: Varies

FEDLAND: Federal and Indian Lands

Federally and Indian administrated lands of the United States. Lands included are administrated by: Army Corps of Engineers, Bureau of Reclamation, National Wild and Scenic River, National Wildlife Refuge, Public Domain Land, Wilderness, Wilderness Study Area, Wildlife Management Area, Bureau of Indian Affairs, Bureau of Land Management, Department of Justice, Forest Service, Fish and Wildlife Service, National Park Service.

Date of Government Version: 04/02/2018
Date Data Arrived at EDR: 04/11/2018
Date Made Active in Reports: 11/06/2019
Number of Days to Update: 574

Source: U.S. Geological Survey
Telephone: 888-275-8747
Last EDR Contact: 06/25/2025
Next Scheduled EDR Contact: 10/13/2025
Data Release Frequency: N/A

SCRD DRYCLEANERS: State Coalition for Remediation of Drycleaners Listing

The State Coalition for Remediation of Drycleaners was established in 1998, with support from the U.S. EPA Office of Superfund Remediation and Technology Innovation. It is comprised of representatives of states with established drycleaner remediation programs. Currently the member states are Alabama, Connecticut, Florida, Illinois, Kansas, Minnesota, Missouri, North Carolina, Oregon, South Carolina, Tennessee, Texas, and Wisconsin.

Date of Government Version: 07/30/2021
Date Data Arrived at EDR: 02/03/2023
Date Made Active in Reports: 02/10/2023
Number of Days to Update: 7

Source: Environmental Protection Agency
Telephone: 615-532-8599
Last EDR Contact: 05/08/2025
Next Scheduled EDR Contact: 08/18/2025
Data Release Frequency: Varies

US FIN ASSUR: Financial Assurance Information

All owners and operators of facilities that treat, store, or dispose of hazardous waste are required to provide proof that they will have sufficient funds to pay for the clean up, closure, and post-closure care of their facilities.

Date of Government Version: 06/02/2025
Date Data Arrived at EDR: 06/03/2025
Date Made Active in Reports: 06/16/2025
Number of Days to Update: 13

Source: Environmental Protection Agency
Telephone: 202-566-1917
Last EDR Contact: 06/03/2025
Next Scheduled EDR Contact: 09/29/2025
Data Release Frequency: Quarterly

EPA WATCH LIST: EPA Watch List

EPA maintains a "Watch List" to facilitate dialogue between EPA, state and local environmental agencies on enforcement matters relating to facilities with alleged violations identified as either significant or high priority. Being on the Watch List does not mean that the facility has actually violated the law only that an investigation by EPA or a state or local environmental agency has led those organizations to allege that an unproven violation has in fact occurred. Being on the Watch List does not represent a higher level of concern regarding the alleged violations that were detected, but instead indicates cases requiring additional dialogue between EPA, state and local agencies - primarily because of the length of time the alleged violation has gone unaddressed or unresolved.

Date of Government Version: 08/30/2013
Date Data Arrived at EDR: 03/21/2014
Date Made Active in Reports: 06/17/2014
Number of Days to Update: 88

Source: Environmental Protection Agency
Telephone: 617-520-3000
Last EDR Contact: 04/28/2025
Next Scheduled EDR Contact: 08/11/2025
Data Release Frequency: No Update Planned

2020 COR ACTION: 2020 Corrective Action Program List

The EPA has set ambitious goals for the RCRA Corrective Action program by creating the 2020 Corrective Action Universe. This RCRA cleanup baseline includes facilities expected to need corrective action. The 2020 universe contains a wide variety of sites. Some properties are heavily contaminated while others were contaminated but have since been cleaned up. Still others have not been fully investigated yet, and may require little or no remediation. Inclusion in the 2020 Universe does not necessarily imply failure on the part of a facility to meet its RCRA obligations.

Date of Government Version: 09/30/2017
Date Data Arrived at EDR: 05/08/2018
Date Made Active in Reports: 07/20/2018
Number of Days to Update: 73

Source: Environmental Protection Agency
Telephone: 703-308-4044
Last EDR Contact: 05/01/2025
Next Scheduled EDR Contact: 08/11/2025
Data Release Frequency: Varies

TSCA: Toxic Substances Control Act

Toxic Substances Control Act. TSCA identifies manufacturers and importers of chemical substances included on the TSCA Chemical Substance Inventory list. It includes data on the production volume of these substances by plant site.

Date of Government Version: 12/31/2020
Date Data Arrived at EDR: 06/14/2022
Date Made Active in Reports: 03/24/2023
Number of Days to Update: 283

Source: EPA
Telephone: 202-260-5521
Last EDR Contact: 06/12/2025
Next Scheduled EDR Contact: 09/22/2025
Data Release Frequency: Every 4 Years

TRIS: Toxic Chemical Release Inventory System

Toxic Release Inventory System. TRIS identifies facilities which release toxic chemicals to the air, water and land in reportable quantities under SARA Title III Section 313.

Date of Government Version: 12/31/2023
Date Data Arrived at EDR: 02/11/2025
Date Made Active in Reports: 02/18/2025
Number of Days to Update: 7

Source: EPA
Telephone: 202-566-0250
Last EDR Contact: 05/15/2025
Next Scheduled EDR Contact: 08/25/2025
Data Release Frequency: Annually

SSTS: Section 7 Tracking Systems

Section 7 of the Federal Insecticide, Fungicide and Rodenticide Act, as amended (92 Stat. 829) requires all registered pesticide-producing establishments to submit a report to the Environmental Protection Agency by March 1st each year. Each establishment must report the types and amounts of pesticides, active ingredients and devices being produced, and those having been produced and sold or distributed in the past year.

Date of Government Version: 01/13/2025
Date Data Arrived at EDR: 01/15/2025
Date Made Active in Reports: 04/07/2025
Number of Days to Update: 82

Source: EPA
Telephone: 202-564-4203
Last EDR Contact: 04/15/2025
Next Scheduled EDR Contact: 07/28/2025
Data Release Frequency: Annually

ROD: Records Of Decision

Record of Decision. ROD documents mandate a permanent remedy at an NPL (Superfund) site containing technical and health information to aid in the cleanup.

Date of Government Version: 04/25/2025
Date Data Arrived at EDR: 05/01/2025
Date Made Active in Reports: 05/21/2025
Number of Days to Update: 20

Source: EPA
Telephone: 703-416-0223
Last EDR Contact: 06/02/2025
Next Scheduled EDR Contact: 09/08/2025
Data Release Frequency: Annually

RMP: Risk Management Plans

When Congress passed the Clean Air Act Amendments of 1990, it required EPA to publish regulations and guidance for chemical accident prevention at facilities using extremely hazardous substances. The Risk Management Program Rule (RMP Rule) was written to implement Section 112(r) of these amendments. The rule, which built upon existing industry codes and standards, requires companies of all sizes that use certain flammable and toxic substances to develop a Risk Management Program, which includes a(n): Hazard assessment that details the potential effects of an accidental release, an accident history of the last five years, and an evaluation of worst-case and alternative accidental releases; Prevention program that includes safety precautions and maintenance, monitoring, and employee training measures; and Emergency response program that spells out emergency health care, employee training measures and procedures for informing the public and response agencies (e.g the fire department) should an accident occur.

Date of Government Version: 01/01/2025
Date Data Arrived at EDR: 01/17/2025
Date Made Active in Reports: 04/07/2025
Number of Days to Update: 80

Source: Environmental Protection Agency
Telephone: 202-564-8600
Last EDR Contact: 04/10/2025
Next Scheduled EDR Contact: 07/28/2025
Data Release Frequency: Varies

RAATS: RCRA Administrative Action Tracking System

RCRA Administration Action Tracking System. RAATS contains records based on enforcement actions issued under RCRA pertaining to major violators and includes administrative and civil actions brought by the EPA. For administration actions after September 30, 1995, data entry in the RAATS database was discontinued. EPA will retain a copy of the database for historical records. It was necessary to terminate RAATS because a decrease in agency resources made it impossible to continue to update the information contained in the database.

Date of Government Version: 04/17/1995
Date Data Arrived at EDR: 07/03/1995
Date Made Active in Reports: 08/07/1995
Number of Days to Update: 35

Source: EPA
Telephone: 202-564-4104
Last EDR Contact: 06/02/2008
Next Scheduled EDR Contact: 09/01/2008
Data Release Frequency: No Update Planned

PRP: Potentially Responsible Parties

A listing of verified Potentially Responsible Parties

Date of Government Version: 02/26/2025
Date Data Arrived at EDR: 03/03/2025
Date Made Active in Reports: 04/07/2025
Number of Days to Update: 35

Source: EPA
Telephone: 202-564-6023
Last EDR Contact: 06/02/2025
Next Scheduled EDR Contact: 08/11/2025
Data Release Frequency: Quarterly

PADS: PCB Activity Database System

PCB Activity Database. PADS Identifies generators, transporters, commercial storers and/or brokers and disposers of PCB's who are required to notify the EPA of such activities.

Date of Government Version: 07/01/2024
Date Data Arrived at EDR: 10/02/2024
Date Made Active in Reports: 01/10/2025
Number of Days to Update: 100

Source: EPA
Telephone: 202-566-0500
Last EDR Contact: 04/03/2025
Next Scheduled EDR Contact: 07/14/2025
Data Release Frequency: Annually

ICIS: Integrated Compliance Information System
The Integrated Compliance Information System (ICIS) supports the information needs of the national enforcement and compliance program as well as the unique needs of the National Pollutant Discharge Elimination System (NPDES) program.

Date of Government Version: 11/18/2016
Date Data Arrived at EDR: 11/23/2016
Date Made Active in Reports: 02/10/2017
Number of Days to Update: 79

Source: Environmental Protection Agency
Telephone: 202-564-2501
Last EDR Contact: 06/23/2025
Next Scheduled EDR Contact: 10/13/2025
Data Release Frequency: Quarterly

FTTS: FIFRA/ TSCA Tracking System - FIFRA (Federal Insecticide, Fungicide, & Rodenticide Act)/TSCA (Toxic Substances Control Act)
FTTS tracks administrative cases and pesticide enforcement actions and compliance activities related to FIFRA, TSCA and EPCRA (Emergency Planning and Community Right-to-Know Act). To maintain currency, EDR contacts the Agency on a quarterly basis.

Date of Government Version: 04/09/2009
Date Data Arrived at EDR: 04/16/2009
Date Made Active in Reports: 05/11/2009
Number of Days to Update: 25

Source: EPA/Office of Prevention, Pesticides and Toxic Substances
Telephone: 202-566-1667
Last EDR Contact: 08/18/2017
Next Scheduled EDR Contact: 12/04/2017
Data Release Frequency: No Update Planned

FTTS INSP: FIFRA/ TSCA Tracking System - FIFRA (Federal Insecticide, Fungicide, & Rodenticide Act)/TSCA (Toxic Substances Control Act)
A listing of FIFRA/TSCA Tracking System (FTTS) inspections and enforcements.

Date of Government Version: 04/09/2009
Date Data Arrived at EDR: 04/16/2009
Date Made Active in Reports: 05/11/2009
Number of Days to Update: 25

Source: EPA
Telephone: 202-566-1667
Last EDR Contact: 08/18/2017
Next Scheduled EDR Contact: 12/04/2017
Data Release Frequency: No Update Planned

MLTS: Material Licensing Tracking System
MLTS is maintained by the Nuclear Regulatory Commission and contains a list of approximately 8,100 sites which possess or use radioactive materials and which are subject to NRC licensing requirements. To maintain currency, EDR contacts the Agency on a quarterly basis.

Date of Government Version: 05/07/2025
Date Data Arrived at EDR: 05/07/2025
Date Made Active in Reports: 06/03/2025
Number of Days to Update: 27

Source: Nuclear Regulatory Commission
Telephone: 301-415-0717
Last EDR Contact: 04/10/2025
Next Scheduled EDR Contact: 07/28/2025
Data Release Frequency: Quarterly

COAL ASH DOE: Steam-Electric Plant Operation Data
A listing of power plants that store ash in surface ponds.

Date of Government Version: 12/31/2023
Date Data Arrived at EDR: 10/16/2024
Date Made Active in Reports: 01/14/2025
Number of Days to Update: 90

Source: Department of Energy
Telephone: 202-586-8719
Last EDR Contact: 05/22/2025
Next Scheduled EDR Contact: 09/08/2025
Data Release Frequency: Varies

COAL ASH EPA: Coal Combustion Residues Surface Impoundments List
A listing of coal combustion residues surface impoundments with high hazard potential ratings.

Date of Government Version: 01/12/2017
Date Data Arrived at EDR: 03/05/2019
Date Made Active in Reports: 11/11/2019
Number of Days to Update: 251

Source: Environmental Protection Agency
Telephone: N/A
Last EDR Contact: 05/22/2025
Next Scheduled EDR Contact: 09/08/2025
Data Release Frequency: Varies

PCB TRANSFORMER: PCB Transformer Registration Database
The database of PCB transformer registrations that includes all PCB registration submittals.

Date of Government Version: 09/13/2019
Date Data Arrived at EDR: 11/06/2019
Date Made Active in Reports: 02/10/2020
Number of Days to Update: 96

Source: Environmental Protection Agency
Telephone: 202-566-0517
Last EDR Contact: 05/01/2025
Next Scheduled EDR Contact: 08/11/2025
Data Release Frequency: Varies

RADINFO: Radiation Information Database
The Radiation Information Database (RADINFO) contains information about facilities that are regulated by U.S. Environmental Protection Agency (EPA) regulations for radiation and radioactivity.

Date of Government Version: 07/01/2019
Date Data Arrived at EDR: 07/01/2019
Date Made Active in Reports: 09/23/2019
Number of Days to Update: 84

Source: Environmental Protection Agency
Telephone: 202-343-9775
Last EDR Contact: 06/17/2025
Next Scheduled EDR Contact: 10/06/2025
Data Release Frequency: Quarterly

HIST FTTS: FIFRA/TSCA Tracking System Administrative Case Listing
A complete administrative case listing from the FIFRA/TSCA Tracking System (FTTS) for all ten EPA regions. The information was obtained from the National Compliance Database (NCDB). NCDB supports the implementation of FIFRA (Federal Insecticide, Fungicide, and Rodenticide Act) and TSCA (Toxic Substances Control Act). Some EPA regions are now closing out records. Because of that, and the fact that some EPA regions are not providing EPA Headquarters with updated records, it was decided to create a HIST FTTS database. It included records that may not be included in the newer FTTS database updates. This database is no longer updated.

Date of Government Version: 10/19/2006
Date Data Arrived at EDR: 03/01/2007
Date Made Active in Reports: 04/10/2007
Number of Days to Update: 40

Source: Environmental Protection Agency
Telephone: 202-564-2501
Last EDR Contact: 12/17/2007
Next Scheduled EDR Contact: 03/17/2008
Data Release Frequency: No Update Planned

HIST FTTS INSP: FIFRA/TSCA Tracking System Inspection & Enforcement Case Listing
A complete inspection and enforcement case listing from the FIFRA/TSCA Tracking System (FTTS) for all ten EPA regions. The information was obtained from the National Compliance Database (NCDB). NCDB supports the implementation of FIFRA (Federal Insecticide, Fungicide, and Rodenticide Act) and TSCA (Toxic Substances Control Act). Some EPA regions are now closing out records. Because of that, and the fact that some EPA regions are not providing EPA Headquarters with updated records, it was decided to create a HIST FTTS database. It included records that may not be included in the newer FTTS database updates. This database is no longer updated.

Date of Government Version: 10/19/2006
Date Data Arrived at EDR: 03/01/2007
Date Made Active in Reports: 04/10/2007
Number of Days to Update: 40

Source: Environmental Protection Agency
Telephone: 202-564-2501
Last EDR Contact: 12/17/2008
Next Scheduled EDR Contact: 03/17/2008
Data Release Frequency: No Update Planned

DOT OPS: Incident and Accident Data
Department of Transporation, Office of Pipeline Safety Incident and Accident data.

Date of Government Version: 01/10/2025
Date Data Arrived at EDR: 01/22/2025
Date Made Active in Reports: 04/21/2025
Number of Days to Update: 89

Source: Department of Transporation, Office of Pipeline Safety
Telephone: 202-366-4595
Last EDR Contact: 04/22/2025
Next Scheduled EDR Contact: 08/04/2025
Data Release Frequency: Quarterly

CONSENT: Superfund (CERCLA) Consent Decrees
Major legal settlements that establish responsibility and standards for cleanup at NPL (Superfund) sites. Released periodically by United States District Courts after settlement by parties to litigation matters.

Date of Government Version: 12/31/2024
Date Data Arrived at EDR: 01/27/2025
Date Made Active in Reports: 04/21/2025
Number of Days to Update: 84

Source: Department of Justice, Consent Decree Library
Telephone: Varies
Last EDR Contact: 06/24/2025
Next Scheduled EDR Contact: 10/13/2025
Data Release Frequency: Varies

BRS: Biennial Reporting System

The Biennial Reporting System is a national system administered by the EPA that collects data on the generation and management of hazardous waste. BRS captures detailed data from two groups: Large Quantity Generators (LQG) and Treatment, Storage, and Disposal Facilities.

Date of Government Version: 12/31/2023
Date Data Arrived at EDR: 02/19/2025
Date Made Active in Reports: 03/07/2025
Number of Days to Update: 16

Source: EPA/NTIS
Telephone: 800-424-9346
Last EDR Contact: 06/03/2025
Next Scheduled EDR Contact: 09/29/2025
Data Release Frequency: Biennially

INDIAN RESERV: Indian Reservations

This map layer portrays Indian administered lands of the United States that have any area equal to or greater than 640 acres.

Date of Government Version: 12/31/2014
Date Data Arrived at EDR: 07/14/2015
Date Made Active in Reports: 01/10/2017
Number of Days to Update: 546

Source: USGS
Telephone: 202-208-3710
Last EDR Contact: 06/25/2025
Next Scheduled EDR Contact: 10/13/2025
Data Release Frequency: Semi-Annually

FUSRAP: Formerly Utilized Sites Remedial Action Program

DOE established the Formerly Utilized Sites Remedial Action Program (FUSRAP) in 1974 to remediate sites where radioactive contamination remained from Manhattan Project and early U.S. Atomic Energy Commission (AEC) operations.

Date of Government Version: 03/03/2023
Date Data Arrived at EDR: 03/03/2023
Date Made Active in Reports: 06/09/2023
Number of Days to Update: 98

Source: Department of Energy
Telephone: 202-586-3559
Last EDR Contact: 05/01/2025
Next Scheduled EDR Contact: 08/11/2025
Data Release Frequency: Varies

UMTRA: Uranium Mill Tailings Sites

Uranium ore was mined by private companies for federal government use in national defense programs. When the mills shut down, large piles of the sand-like material (mill tailings) remain after uranium has been extracted from the ore. Levels of human exposure to radioactive materials from the piles are low; however, in some cases tailings were used as construction materials before the potential health hazards of the tailings were recognized.

Date of Government Version: 02/12/2025
Date Data Arrived at EDR: 02/12/2025
Date Made Active in Reports: 02/27/2025
Number of Days to Update: 15

Source: Department of Energy
Telephone: 505-845-0011
Last EDR Contact: 05/15/2025
Next Scheduled EDR Contact: 08/25/2025
Data Release Frequency: Varies

LEAD SMELTER 1: Lead Smelter Sites

A listing of former lead smelter site locations.

Date of Government Version: 03/27/2025
Date Data Arrived at EDR: 04/01/2025
Date Made Active in Reports: 04/24/2025
Number of Days to Update: 23

Source: Environmental Protection Agency
Telephone: 703-603-8787
Last EDR Contact: 06/02/2025
Next Scheduled EDR Contact: 07/07/2025
Data Release Frequency: Varies

LEAD SMELTER 2: Lead Smelter Sites

A list of several hundred sites in the U.S. where secondary lead smelting was done from 1931and 1964. These sites may pose a threat to public health through ingestion or inhalation of contaminated soil or dust

Date of Government Version: 04/05/2001
Date Data Arrived at EDR: 10/27/2010
Date Made Active in Reports: 12/02/2010
Number of Days to Update: 36

Source: American Journal of Public Health
Telephone: 703-305-6451
Last EDR Contact: 12/02/2009
Next Scheduled EDR Contact: N/A
Data Release Frequency: No Update Planned

US AIRS (AFS): Aerometric Information Retrieval System Facility Subsystem (AFS)

The database is a sub-system of Aerometric Information Retrieval System (AIRS). AFS contains compliance data on air pollution point sources regulated by the U.S. EPA and/or state and local air regulatory agencies. This information comes from source reports by various stationary sources of air pollution, such as electric power plants, steel mills, factories, and universities, and provides information about the air pollutants they produce. Action, air program, air program pollutant, and general level plant data. It is used to track emissions and compliance data from industrial plants.

Date of Government Version: 10/12/2016
Date Data Arrived at EDR: 10/26/2016
Date Made Active in Reports: 02/03/2017
Number of Days to Update: 100

Source: EPA
Telephone: 202-564-2496
Last EDR Contact: 09/26/2017
Next Scheduled EDR Contact: 01/08/2018
Data Release Frequency: Annually

US AIRS MINOR: Air Facility System Data

A listing of minor source facilities.

Date of Government Version: 10/12/2016
Date Data Arrived at EDR: 10/26/2016
Date Made Active in Reports: 02/03/2017
Number of Days to Update: 100

Source: EPA
Telephone: 202-564-2496
Last EDR Contact: 09/26/2017
Next Scheduled EDR Contact: 01/08/2018
Data Release Frequency: Annually

MINES VIOLATIONS: MSHA Violation Assessment Data

Mines violation and assessment information. Department of Labor, Mine Safety & Health Administration.

Date of Government Version: 04/01/2025
Date Data Arrived at EDR: 04/02/2025
Date Made Active in Reports: 06/24/2025
Number of Days to Update: 83

Source: DOL, Mine Safety & Health Admi
Telephone: 202-693-9424
Last EDR Contact: 04/02/2025
Next Scheduled EDR Contact: 09/01/2025
Data Release Frequency: Quarterly

US MINES: Mines Master Index File

Contains all mine identification numbers issued for mines active or opened since 1971. The data also includes violation information.

Date of Government Version: 02/03/2025
Date Data Arrived at EDR: 02/18/2025
Date Made Active in Reports: 03/20/2025
Number of Days to Update: 30

Source: Department of Labor, Mine Safety and Health Administration
Telephone: 303-231-5959
Last EDR Contact: 05/20/2025
Next Scheduled EDR Contact: 09/01/2025
Data Release Frequency: Semi-Annually

US MINES 2: Ferrous and Nonferrous Metal Mines Database Listing

This map layer includes ferrous (ferrous metal mines are facilities that extract ferrous metals, such as iron ore or molybdenum) and nonferrous (Nonferrous metal mines are facilities that extract nonferrous metals, such as gold, silver, copper, zinc, and lead) metal mines in the United States.

Date of Government Version: 05/02/2024
Date Data Arrived at EDR: 08/20/2024
Date Made Active in Reports: 10/09/2024
Number of Days to Update: 50

Source: USGS
Telephone: 703-648-7709
Last EDR Contact: 05/20/2025
Next Scheduled EDR Contact: 09/01/2025
Data Release Frequency: Varies

US MINES 3: Active Mines & Mineral Plants Database Listing

Active Mines and Mineral Processing Plant operations for commodities monitored by the Minerals Information Team of the USGS.

Date of Government Version: 04/14/2011
Date Data Arrived at EDR: 06/08/2011
Date Made Active in Reports: 09/13/2011
Number of Days to Update: 97

Source: USGS
Telephone: 703-648-7709
Last EDR Contact: 05/22/2025
Next Scheduled EDR Contact: 09/01/2025
Data Release Frequency: Varies

MINES MRDS: Mineral Resources Data System

Mineral Resources Data System

Date of Government Version: 06/04/2024
Date Data Arrived at EDR: 11/22/2024
Date Made Active in Reports: 02/18/2025
Number of Days to Update: 88

Source: USGS
Telephone: 703-648-6533
Last EDR Contact: 05/22/2025
Next Scheduled EDR Contact: 09/01/2025
Data Release Frequency: Varies

ABANDONED MINES: Abandoned Mines

An inventory of land and water impacted by past mining (primarily coal mining) is maintained by OSMRE to provide information needed to implement the Surface Mining Control and Reclamation Act of 1977 (SMCRA). The inventory contains information on the location, type, and extent of AML impacts, as well as, information on the cost associated with the reclamation of those problems. The inventory is based upon field surveys by State, Tribal, and OSMRE program officials. It is dynamic to the extent that it is modified as new problems are identified and existing problems are reclaimed.

Date of Government Version: 05/28/2025
Date Data Arrived at EDR: 05/28/2025
Date Made Active in Reports: 06/03/2025
Number of Days to Update: 6

Source: Department of Interior
Telephone: 202-208-2609
Last EDR Contact: 05/28/2025
Next Scheduled EDR Contact: 09/15/2025
Data Release Frequency: Quarterly

FINDS: Facility Index System/Facility Registry System

Facility Index System. FINDS contains both facility information and 'pointers' to other sources that contain more detail. EDR includes the following FINDS databases in this report: PCS (Permit Compliance System), AIRS (Aerometric Information Retrieval System), DOCKET (Enforcement Docket used to manage and track information on civil judicial enforcement cases for all environmental statutes), FURS (Federal Underground Injection Control), C-DOCKET (Criminal Docket System used to track criminal enforcement actions for all environmental statutes), FFIS (Federal Facilities Information System), STATE (State Environmental Laws and Statutes), and PADS (PCB Activity Data System).

Date of Government Version: 04/22/2025
Date Data Arrived at EDR: 05/05/2025
Date Made Active in Reports: 05/21/2025
Number of Days to Update: 16

Source: EPA
Telephone: (415) 947-8000
Last EDR Contact: 05/05/2025
Next Scheduled EDR Contact: 09/08/2025
Data Release Frequency: Quarterly

ECHO: Enforcement & Compliance History Information

ECHO provides integrated compliance and enforcement information for about 800,000 regulated facilities nationwide.

Date of Government Version: 03/23/2025
Date Data Arrived at EDR: 03/27/2025
Date Made Active in Reports: 06/24/2025
Number of Days to Update: 89

Source: Environmental Protection Agency
Telephone: 202-564-2280
Last EDR Contact: 06/25/2025
Next Scheduled EDR Contact: 10/13/2025
Data Release Frequency: Quarterly

UXO: Unexploded Ordnance Sites

A listing of unexploded ordnance site locations

Date of Government Version: 02/14/2025
Date Data Arrived at EDR: 03/11/2025
Date Made Active in Reports: 06/03/2025
Number of Days to Update: 84

Source: Department of Defense
Telephone: 703-704-1564
Last EDR Contact: 04/03/2025
Next Scheduled EDR Contact: 07/21/2025
Data Release Frequency: Varies

DOCKET HWC: Hazardous Waste Compliance Docket Listing

A complete list of the Federal Agency Hazardous Waste Compliance Docket Facilities.

Date of Government Version: 05/06/2021
Date Data Arrived at EDR: 05/21/2021
Date Made Active in Reports: 08/11/2021
Number of Days to Update: 82

Source: Environmental Protection Agency
Telephone: 202-564-0527
Last EDR Contact: 05/14/2025
Next Scheduled EDR Contact: 09/01/2025
Data Release Frequency: Varies

FUELS PROGRAM: EPA Fuels Program Registered Listing

This listing includes facilities that are registered under the Part 80 (Code of Federal Regulations) EPA Fuels Programs. All companies now are required to submit new and updated registrations.

Date of Government Version: 02/13/2025
Date Data Arrived at EDR: 02/13/2025
Date Made Active in Reports: 04/29/2025
Number of Days to Update: 75

Source: EPA
Telephone: 800-385-6164
Last EDR Contact: 05/13/2025
Next Scheduled EDR Contact: 08/25/2025
Data Release Frequency: Quarterly

PFAS NPL: Superfund Sites with PFAS Detections Information

EPA's Office of Land and Emergency Management and EPA Regional Offices maintain data describing what is known about site investigations, contamination, and remedial actions under the Comprehensive Environmental Response, Compensation, and Liability Act (CERCLA) where PFAS is present in the environment.

Date of Government Version: 03/31/2025
Date Data Arrived at EDR: 04/02/2025
Date Made Active in Reports: 05/05/2025
Number of Days to Update: 33

Source: Environmental Protection Agency
Telephone: 703-603-8895
Last EDR Contact: 06/26/2025
Next Scheduled EDR Contact: 10/13/2025
Data Release Frequency: Varies

PFAS FEDERAL SITES: Federal Sites PFAS Information

Several federal entities, such as the federal Superfund program, Department of Defense, National Aeronautics and Space Administration, Department of Transportation, and Department of Energy provided information for sites with known or suspected detections at federal facilities.

Date of Government Version: 03/31/2025
Date Data Arrived at EDR: 04/02/2025
Date Made Active in Reports: 05/05/2025
Number of Days to Update: 33

Source: Environmental Protection Agency
Telephone: 202-272-0167
Last EDR Contact: 06/26/2025
Next Scheduled EDR Contact: 10/13/2025
Data Release Frequency: Varies

PFAS TRIS: List of PFAS Added to the TRI

Section 7321 of the National Defense Authorization Act for Fiscal Year 2020 (NDAA) immediately added certain per- and polyfluoroalkyl substances (PFAS) to the list of chemicals covered by the Toxics Release Inventory (TRI) under Section 313 of the Emergency Planning and Community Right-to-Know Act (EPCRA) and provided a framework for additional PFAS to be added to TRI on an annual basis.

Date of Government Version: 03/07/2025
Date Data Arrived at EDR: 04/02/2025
Date Made Active in Reports: 05/05/2025
Number of Days to Update: 33

Source: Environmental Protection Agency
Telephone: 202-566-0250
Last EDR Contact: 06/26/2025
Next Scheduled EDR Contact: 10/13/2025
Data Release Frequency: Varies

PFAS TSCA: PFAS Manufacture and Imports Information

EPA issued the Chemical Data Reporting (CDR) Rule under the Toxic Substances Control Act (TSCA) and requires chemical manufacturers and facilities that manufacture or import chemical substances to report data to EPA. EPA publishes non-confidential business information (non-CBI) and includes descriptive information about each site, corporate parent, production volume, other manufacturing information, and processing and use information.

Date of Government Version: 03/31/2025
Date Data Arrived at EDR: 04/02/2025
Date Made Active in Reports: 05/05/2025
Number of Days to Update: 33

Source: Environmental Protection Agency
Telephone: 202-272-0167
Last EDR Contact: 06/26/2025
Next Scheduled EDR Contact: 10/13/2025
Data Release Frequency: Varies

PFAS RCRA MANIFEST: PFAS Transfers Identified In the RCRA Database Listing

To work around the lack of PFAS waste codes in the RCRA database, EPA developed the PFAS Transfers dataset by mining e-Manifest records containing at least one of these common PFAS keywords: PFAS, PFOA, PFOS, PERFL, AFFF, GENX, GEN-X (plus the VT waste codes). These keywords were searched for in the following text fields: Manifest handling instructions (MANIFEST_HANDLING_INSTR), Non-hazardous waste description (NON_HAZ_WASTE_DESCRIPTION), DOT printed information (DOT_PRINTED_INFORMATION), Waste line handling instructions (WASTE_LINE_HANDLING_INSTR), Waste residue comments (WASTE_RESIDUE_COMMENTS).

Date of Government Version: 03/23/2025
Date Data Arrived at EDR: 04/02/2025
Date Made Active in Reports: 05/05/2025
Number of Days to Update: 33

Source: Environmental Protection Agency
Telephone: 202-272-0167
Last EDR Contact: 06/23/2025
Next Scheduled EDR Contact: 10/13/2025
Data Release Frequency: Varies

PFAS ATSDR: PFAS Contamination Site Location Listing

PFAS contamination site locations from the Department of Health & Human Services, Center for Disease Control & Prevention. ATSDR is involved at a number of PFAS-related sites, either directly or through assisting state and federal partners. As of now, most sites are related to drinking water contamination connected with PFAS production facilities or fire training areas where aqueous film-forming firefighting foam (AFFF) was regularly used.

Date of Government Version: 06/24/2020
Date Data Arrived at EDR: 03/17/2021
Date Made Active in Reports: 11/08/2022
Number of Days to Update: 601

Source: Department of Health & Human Services
Telephone: 202-741-5770
Last EDR Contact: 04/17/2025
Next Scheduled EDR Contact: 08/04/2025
Data Release Frequency: Varies

PFAS WQP: Ambient Environmental Sampling for PFAS

The Water Quality Portal (WQP) is a part of a modernized repository storing ambient sampling data for all environmental media and tissue samples. A wide range of federal, state, tribal and local governments, academic and non-governmental organizations and individuals submit project details and sampling results to this public repository. The information is commonly used for research and assessments of environmental quality.

Date of Government Version: 03/03/2025
Date Data Arrived at EDR: 04/02/2025
Date Made Active in Reports: 05/21/2025
Number of Days to Update: 49

Source: Environmental Protection Agency
Telephone: 202-272-0167
Last EDR Contact: 06/26/2025
Next Scheduled EDR Contact: 10/13/2025
Data Release Frequency: Varies

PFAS PROJECT: NORTHEASTERN UNIVERSITY PFAS PROJECT

The PFAS Contamination Site Tracker records qualitative and quantitative data from each site in a chart, specifically examining discovery, contamination levels, government response, litigation, health impacts, media coverage, and community characteristics. All data presented in the chart were extracted from government websites, such as state health departments or the Environmental Protection Agency, and news articles.

Date of Government Version: 05/15/2024
Date Data Arrived at EDR: 03/06/2025
Date Made Active in Reports: 06/03/2025
Number of Days to Update: 89

Source: Social Science Environmental Health Research Institute
Telephone: N/A
Last EDR Contact: 06/05/2025
Next Scheduled EDR Contact: 09/15/2025
Data Release Frequency: Varies

PFAS NPDES: Clean Water Act Discharge Monitoring Information

Any discharger of pollutants to waters of the United States from a point source must have a National Pollutant Discharge Elimination System (NPDES) permit. The process for obtaining limits involves the regulated entity (permittee) disclosing releases in a NPDES permit application and the permitting authority (typically the state but sometimes EPA) deciding whether to require monitoring or monitoring with limits. Caveats and Limitations: Less than half of states have required PFAS monitoring for at least one of their permittees and fewer states have established PFAS effluent limits for permittees. New rulemakings have been initiated that may increase the number of facilities monitoring for PFAS in the future.

Date of Government Version: 03/24/2025
Date Data Arrived at EDR: 04/02/2025
Date Made Active in Reports: 05/21/2025
Number of Days to Update: 49

Source: Environmental Protection Agency
Telephone: 202-272-0167
Last EDR Contact: 06/26/2025
Next Scheduled EDR Contact: 10/13/2025
Data Release Frequency: Varies

PFAS ECHO: Facilities in Industries that May Be Handling PFAS Listing

Regulators and the public have expressed interest in knowing which regulated entities may be using PFAS. EPA has developed a dataset from various sources that show which industries may be handling PFAS. Approximately 120,000 facilities subject to federal environmental programs have operated or currently operate in industry sectors with processes that may involve handling and/or release of PFAS.

Date of Government Version: 03/24/2025
Date Data Arrived at EDR: 04/02/2025
Date Made Active in Reports: 05/21/2025
Number of Days to Update: 49

Source: Environmental Protection Agency
Telephone: 202-272-0167
Last EDR Contact: 06/26/2025
Next Scheduled EDR Contact: 10/13/2025
Data Release Frequency: Varies

PFAS ECHO FIRE TRAIN: Facilities in Industries that May Be Handling PFAS Listing

A list of fire training sites was added to the Industry Sectors dataset using a keyword search on the permitted facilitys name to identify sites where fire-fighting foam may have been used in training exercises. Additionally, you may view an example spreadsheet of the subset of fire training facility data, as well as the keywords used in selecting or deselecting a facility for the subset. as well as the keywords used in selecting or deselecting a facility for the subset. These keywords were tested to maximize accuracy in selecting facilities that may use fire-fighting foam in training exercises, however, due to the lack of a required reporting field in the data systems for designating fire training sites, this methodology may not identify all fire training sites or may potentially misidentify them.

Date of Government Version: 03/24/2025
Date Data Arrived at EDR: 04/02/2025
Date Made Active in Reports: 05/21/2025
Number of Days to Update: 49

Source: Environmental Protection Agency
Telephone: 202-272-0167
Last EDR Contact: 06/23/2025
Next Scheduled EDR Contact: 10/13/2025
Data Release Frequency: Varies

PFAS PT 139 AIRPORT: All Certified Part 139 Airports PFAS Information Listing

Since July 1, 2006, all certified part 139 airports are required to have fire-fighting foam onsite that meet military specifications (MIL-F-24385) (14 CFR 139.317). To date, these military specification fire-fighting foams are fluorinated and have been historically used for training and extinguishing. The 2018 FAA Reauthorization Act has a provision stating that no later than October 2021, FAA shall not require the use of fluorinated AFFF. This provision does not prohibit the use of fluorinated AFFF at Part 139 civilian airports; it only prohibits FAA from mandating its use. The Federal Aviation Administration?s document AC 150/5210-6D - Aircraft Fire Extinguishing Agents provides guidance on Aircraft Fire Extinguishing Agents, which includes Aqueous Film Forming Foam (AFFF).

Date of Government Version: 03/24/2025
Date Data Arrived at EDR: 04/02/2025
Date Made Active in Reports: 05/21/2025
Number of Days to Update: 49

Source: Environmental Protection Agency
Telephone: 202-272-0167
Last EDR Contact: 06/23/2025
Next Scheduled EDR Contact: 10/13/2025
Data Release Frequency: Varies

AQUEOUS FOAM NRC: Aqueous Foam Related Incidents Listing

The National Response Center (NRC) serves as an emergency call center that fields initial reports for pollution and railroad incidents and forwards that information to appropriate federal/state agencies for response. The spreadsheets posted to the NRC website contain initial incident data that has not been validated or investigated by a federal/state response agency. Response center calls from 1990 to the most recent complete calendar year where there was indication of Aqueous Film Forming Foam (AFFF) usage are included in this dataset. NRC calls may reference AFFF usage in the ?Material Involved? or ?Incident Description? fields.

Date of Government Version: 03/24/2025
Date Data Arrived at EDR: 04/02/2025
Date Made Active in Reports: 04/29/2025
Number of Days to Update: 27

Source: Environmental Protection Agency
Telephone: 202-267-2675
Last EDR Contact: 06/26/2025
Next Scheduled EDR Contact: 10/13/2025
Data Release Frequency: Varies

PCS ENF: Enforcement data

No description is available for this data

Date of Government Version: 12/31/2014
Date Data Arrived at EDR: 02/05/2015
Date Made Active in Reports: 03/06/2015
Number of Days to Update: 29

Source: EPA
Telephone: 202-564-2497
Last EDR Contact: 06/23/2025
Next Scheduled EDR Contact: 10/13/2025
Data Release Frequency: Varies

PCS: Permit Compliance System

PCS is a computerized management information system that contains data on National Pollutant Discharge Elimination System (NPDES) permit holding facilities. PCS tracks the permit, compliance, and enforcement status of NPDES facilities.

Date of Government Version: 12/16/2016
Date Data Arrived at EDR: 01/06/2017
Date Made Active in Reports: 03/10/2017
Number of Days to Update: 63

Source: EPA, Office of Water
Telephone: 202-564-2496
Last EDR Contact: 06/23/2025
Next Scheduled EDR Contact: 10/13/2025
Data Release Frequency: No Update Planned

BIOSOLIDS: ICIS-NPDES Biosolids Facility Data

The data reflects compliance information about facilities in the biosolids program.

Date of Government Version: 01/12/2025
Date Data Arrived at EDR: 01/14/2025
Date Made Active in Reports: 03/20/2025
Number of Days to Update: 65

Source: Environmental Protection Agency
Telephone: 202-564-4700
Last EDR Contact: 04/15/2025
Next Scheduled EDR Contact: 07/28/2025
Data Release Frequency: Varies

UST FINDER RELEASE: UST Finder Releases Database

US EPA's UST Finder data is a national composite of leaking underground storage tanks. This data contains information about, and locations of, leaking underground storage tanks. Data was collected from state sources and standardized into a national profile by EPA's Office of Underground Storage Tanks, Office of Research and Development, and the Association of State and Territorial Solid Waste Management Officials.

Date of Government Version: 06/08/2023
Date Data Arrived at EDR: 10/31/2023
Date Made Active in Reports: 01/18/2024
Number of Days to Update: 79

Source: Environmental Protecton Agency
Telephone: 202-564-0394
Last EDR Contact: 05/08/2025
Next Scheduled EDR Contact: 08/18/2025
Data Release Frequency: Semi-Annually

UST FINDER: UST Finder Database

EPA developed UST Finder, a web map application containing a comprehensive, state-sourced national map of underground storage tank (UST) and leaking UST (LUST) data. It provides the attributes and locations of active and closed USTs, UST facilities, and LUST sites from states and from Tribal lands and US territories . UST Finder contains information about proximity of UST facilities and LUST sites to: surface and groundwater public drinking water protection areas; estimated number of private domestic wells and number of people living nearby; and flooding and wildfires.

Date of Government Version: 06/08/2023
Date Data Arrived at EDR: 10/04/2023
Date Made Active in Reports: 01/18/2024
Number of Days to Update: 106

Source: Environmental Protection Agency
Telephone: 202-564-0394
Last EDR Contact: 05/08/2025
Next Scheduled EDR Contact: 08/18/2025
Data Release Frequency: Varies

E MANIFEST: Hazardous Waste Electronic Manifest System

EPA established a national system for tracking hazardous waste shipments electronically. This system, known as ?e-Manifest,? will modernize the nation?s cradle-to-grave hazardous waste tracking process while saving valuable time, resources, and dollars for industry and states.

Date of Government Version: 02/17/2025
Date Data Arrived at EDR: 02/19/2025
Date Made Active in Reports: 03/14/2025
Number of Days to Update: 23

Source: Environmental Protection Agency
Telephone: 833-501-6826
Last EDR Contact: 06/04/2025
Next Scheduled EDR Contact: 09/29/2025
Data Release Frequency: Varies

PFAS: PFAS Contamination Site Location Listing

A listing of PFAS sites included in the Envirostor and GeoTracker databases. Locations of potential sources of per - and polyfluoroalkyl substances (PFAS). This does not mean that PFAS has been produced, used, or discharged at these sites.

Date of Government Version: 03/03/2025
Date Data Arrived at EDR: 03/04/2025
Date Made Active in Reports: 05/22/2025
Number of Days to Update: 79

Source: State Water Resources Control Board
Telephone: 866-480-1028
Last EDR Contact: 06/02/2025
Next Scheduled EDR Contact: 09/15/2025
Data Release Frequency: Varies

AQUEOUS FOAM: Former Fire Training Facility Assessments Listing

Airports shown on this list are those believed to use Aqueous Film Forming Foam (AFFF), and certified by the Federal Aviation Administration (FAA) under Title 14, Code of Federal Regulations (CFR), Part 139 (14 CFR Part 139). This list was created by SWRCB using information available from the FAA. Location points shown are from the latitude and longitude listed on the FAA airport master record.

Date of Government Version: 03/03/2025
Date Data Arrived at EDR: 03/04/2025
Date Made Active in Reports: 05/21/2025
Number of Days to Update: 78

Source: State Water Resources Control Board
Telephone: 916-341-5455
Last EDR Contact: 06/02/2025
Next Scheduled EDR Contact: 09/15/2025
Data Release Frequency: Varies

CA BOND EXP. PLAN: Bond Expenditure Plan

Department of Health Services developed a site-specific expenditure plan as the basis for an appropriation of Hazardous Substance Cleanup Bond Act funds. It is not updated.

Date of Government Version: 01/01/1989
Date Data Arrived at EDR: 07/27/1994
Date Made Active in Reports: 08/02/1994
Number of Days to Update: 6

Source: Department of Health Services
Telephone: 916-255-2118
Last EDR Contact: 05/31/1994
Next Scheduled EDR Contact: N/A
Data Release Frequency: No Update Planned

CHROME PLATING: Chrome Plating Facilities Listing

This listing represents chrome plating facilities the California State Water Resources Control Board staff identified as possibly being a source of Per- and polyfluoroalkyl substance (PFAS) contamination. Sites and locations were identified by staff with the Division of Water Quality in the California State Water Board. Data was collected from the CA Air Resources Board 2013 and 2018 - Cr VI emission survey, CA Emission Inventory, CA HAZ Waste discharge database and by reviewing storm water permits. Former chrome plating sites are also included that are open site investigation or remediation cases with the Regional Water Quality Control Boards and the Department of Toxic Substances Control.

Date of Government Version: 03/03/2025
Date Data Arrived at EDR: 03/04/2025
Date Made Active in Reports: 05/21/2025
Number of Days to Update: 78

Source: State Water Resources Control Board
Telephone: 916-341-5455
Last EDR Contact: 06/02/2025
Next Scheduled EDR Contact: 09/15/2025
Data Release Frequency: Varies

CORTESE: "Cortese" Hazardous Waste & Substances Sites List
The sites for the list are designated by the State Water Resource Control Board (LUST), the Integrated Waste Board (SWF/LS), and the Department of Toxic Substances Control (Cal-Sites).

Date of Government Version: 03/17/2025
Date Data Arrived at EDR: 03/18/2025
Date Made Active in Reports: 05/30/2025
Number of Days to Update: 73

Source: CAL EPA/Office of Emergency Information
Telephone: 916-323-3400
Last EDR Contact: 06/12/2025
Next Scheduled EDR Contact: 09/29/2025
Data Release Frequency: Quarterly

CUPA LIV-PLE: CUPA Facility Listing
list of facilities associated with the various CUPA programs in Livermore-Pleasanton

Date of Government Version: 09/19/2024
Date Data Arrived at EDR: 11/05/2024
Date Made Active in Reports: 01/31/2025
Number of Days to Update: 87

Source: Livermore-Pleasanton Fire Department
Telephone: 925-454-2361
Last EDR Contact: 05/08/2025
Next Scheduled EDR Contact: 08/18/2025
Data Release Frequency: Varies

DRYCLEAN N SONOMA: Norther Sonoma County County Air Pollution Control District Drycleaner Facility Listing
A listing of drycleaner facility locations, for the Northern Sonoma County Air Pollution Control District.,

Date of Government Version: 08/23/2024
Date Data Arrived at EDR: 08/26/2024
Date Made Active in Reports: 11/05/2024
Number of Days to Update: 71

Source: Santa Barbara County Air Pollution Control District
Telephone: 707-433-5911
Last EDR Contact: 05/02/2025
Next Scheduled EDR Contact: 09/11/2023
Data Release Frequency: Varies

DRYCLEAN GRANT: Grant Recipients List
Assembly Bill 998 (AB 998) established the Non-Toxic Dry Cleaning Incentive Program to provide financial assistance to the dry cleaning industry to switch from systems using perchloroethylene (Perc), an identified toxic air contaminant and potential human carcinogen, to non-toxic and non-smog forming alternatives.

Date of Government Version: 12/31/2021
Date Data Arrived at EDR: 01/26/2024
Date Made Active in Reports: 04/16/2024
Number of Days to Update: 81

Source: California Air Resources Board
Telephone: 916-323-0006
Last EDR Contact: 04/24/2025
Next Scheduled EDR Contact: 08/04/2025
Data Release Frequency: Varies

DRYCLEAN YOLO-SOLANO: Yolo-Solano Air Quality Management District Drycleaner Facility Listing
A listing of drycleaner facility locations, for the Yolo-Solano Air Quality Management District.

Date of Government Version: 08/21/2024
Date Data Arrived at EDR: 08/26/2024
Date Made Active in Reports: 11/06/2024
Number of Days to Update: 72

Source: Yolo-Solano Air Quality Management District
Telephone: 530-757-3650
Last EDR Contact: 05/02/2025
Next Scheduled EDR Contact: 09/11/2023
Data Release Frequency: Varies

DRYCLEAN LAKE: Lake County Air Quality Management District Drycleaner Facility Listing
A listing of drycleaner facility locations, for the Lake County Air Quality Management District,

Date of Government Version: 02/15/2024
Date Data Arrived at EDR: 02/16/2024
Date Made Active in Reports: 05/02/2024
Number of Days to Update: 76

Source: Lake County Air Quality Management District
Telephone: 707-263-7000
Last EDR Contact: 05/02/2025
Next Scheduled EDR Contact: 09/11/2023
Data Release Frequency: Varies

DRYCLEAN SAN DIEGO: San Diego County Air Pollution Control District Drycleaner Facility Listing
A listing of drycleaner facility locations, for the San Diego County Air Pollution Control District.

Date of Government Version: 08/21/2024
Date Data Arrived at EDR: 08/28/2024
Date Made Active in Reports: 11/13/2024
Number of Days to Update: 77

Source: San Diego County Air Pollution Control District
Telephone: 858-586-2616
Last EDR Contact: 05/02/2025
Next Scheduled EDR Contact: 09/11/2023
Data Release Frequency: Varies

DRYCLEAN MENDOCINO: Mendocino County Air Quality Management District Drycleaner Facility Listing
A listing of drycleaner facility locations, for the Mendocino County Air Quality Management District.

Date of Government Version: 08/26/2024
Date Data Arrived at EDR: 09/03/2024
Date Made Active in Reports: 11/13/2024
Number of Days to Update: 71

Source: Mendocino County Air Quality Management District
Telephone: 707-463-4354
Last EDR Contact: 05/02/2025
Next Scheduled EDR Contact: 09/11/2023
Data Release Frequency: Varies

DRYCLEAN SACRAMENTO: Sacramento Metropolitan Air Quality Management DistrictDrycleaner Facility Listing
A listing of drycleaner facility locations, for the Sacramento Metropolitan Air Quality Management District.

Date of Government Version: 09/03/2024
Date Data Arrived at EDR: 09/05/2024
Date Made Active in Reports: 11/13/2024
Number of Days to Update: 69

Source: Sacramento Metropolitan Air Quality Management District
Telephone: 916-874-3958
Last EDR Contact: 05/02/2025
Next Scheduled EDR Contact: 09/11/2023
Data Release Frequency: Varies

DRYCLEAN IMPERIAL: Imperial County Air Pollution Control District Drycleaner Facility Listing
A listing of drycleaner facility locations, for the Imperial County Air Pollution Control District

Date of Government Version: 10/02/2024
Date Data Arrived at EDR: 10/03/2024
Date Made Active in Reports: 12/20/2024
Number of Days to Update: 78

Source: Imperial County Air Pollution Control District
Telephone: 442-265-1800
Last EDR Contact: 05/02/2025
Next Scheduled EDR Contact: 09/11/2023
Data Release Frequency: Varies

DRYCLEAN SAN LUIS OB: San Luis Obispo County Air Pollution Control District Drycleaner Facility Listing
A listing of drycleaner facility locations, for the San Luis Obispo County Air Pollution Control District.

Date of Government Version: 01/03/2024
Date Data Arrived at EDR: 01/04/2024
Date Made Active in Reports: 03/20/2024
Number of Days to Update: 76

Source: San Luis Obispo County Air Pollution Control District
Telephone: 805-781-5756
Last EDR Contact: 05/02/2025
Next Scheduled EDR Contact: 09/11/2023
Data Release Frequency: Varies

DRYCLEAN PLACER: Placer County Air Quality Management District Drycleaner Facility Listing
A listing of drycleaner facility locations, for the Placer County Air Quality Management District.

Date of Government Version: 05/15/2023
Date Data Arrived at EDR: 05/17/2023
Date Made Active in Reports: 08/14/2023
Number of Days to Update: 89

Source: Placer County Air Quality Management District
Telephone: 530-745-2335
Last EDR Contact: 08/21/2024
Next Scheduled EDR Contact: 09/11/2023
Data Release Frequency: Varies

DRYCLEAN SOUTH COAST: South Coast Air Quality Management District Drycleaner Listing
A listing of dry cleaners in the South Coast Air Quality Management District

Date of Government Version: 01/27/2025
Date Data Arrived at EDR: 02/19/2025
Date Made Active in Reports: 05/02/2025
Number of Days to Update: 72

Source: South Coast Air Quality Management District
Telephone: 909-396-3211
Last EDR Contact: 05/14/2025
Next Scheduled EDR Contact: 09/01/2025
Data Release Frequency: Varies

DRYCLEAN BAY AREA: Bay Area Air Quality Management District Drycleaner Facility Listing
Bay Area Air Quality Management District Drycleaner Facility Listing.

Date of Government Version: 02/20/2019
Date Data Arrived at EDR: 05/30/2019
Date Made Active in Reports: 05/01/2023
Number of Days to Update: 1432

Source: Bay Area Air Quality Management District
Telephone: 415-516-1916
Last EDR Contact: 05/02/2025
Next Scheduled EDR Contact: 09/11/2023
Data Release Frequency: Varies

DRYCLEAN CALAVERAS: Calaveras County Environmental Management Agency Drycleaner Facility Listing
A listing of drycleaner facility locations, for the Calaveras County Environmental Management Agency.

Date of Government Version: 06/17/2019
Date Data Arrived at EDR: 06/19/2019
Date Made Active in Reports: 05/01/2023
Number of Days to Update: 1412

Source: Calaveras County Environmental Management Agency
Telephone: 209-754-6399
Last EDR Contact: 05/02/2025
Next Scheduled EDR Contact: 09/16/2019
Data Release Frequency: Varies

DRYCLEAN N COAST: North Coast Unified Air Quality Management District Drycleaner Facility Listing
A listing of drycleaner facility locations, for the North Coast Unified Air Quality Management District.

Date of Government Version: 11/30/2016
Date Data Arrived at EDR: 04/19/2019
Date Made Active in Reports: 05/01/2023
Number of Days to Update: 1473

Source: North Coast Unified Air Quality Management District
Telephone: 707-443-3093
Last EDR Contact: 05/02/2025
Next Scheduled EDR Contact: 09/11/2023
Data Release Frequency: Varies

DRYCLEAN SANTA BARB: Santa Barbara County Air Pollution Control District Drycleaner Facility Listing
A listing of drycleaner facility locations, for the Santa Barbara County Air Pollution Control District.

Date of Government Version: 02/19/2019
Date Data Arrived at EDR: 04/17/2019
Date Made Active in Reports: 05/01/2023
Number of Days to Update: 1475

Source: Santa Barbara County Air Pollution Control District
Telephone: 805-961-8867
Last EDR Contact: 05/02/2025
Next Scheduled EDR Contact: 09/11/2023
Data Release Frequency: Varies

DRYCLEAN TEHAMA: Tehama County Air Pollution Control District Drycleaner Facility Listing
A listing of drycleaner facility locations, for the Tehama County Air Pollution Control District.

Date of Government Version: 04/24/2019
Date Data Arrived at EDR: 04/24/2019
Date Made Active in Reports: 05/01/2023
Number of Days to Update: 1468

Source: Tehama County Air Pollution Control District
Telephone: 530-527-3717
Last EDR Contact: 05/02/2025
Next Scheduled EDR Contact: 09/11/2023
Data Release Frequency: Varies

DRYCLEAN AVAQMD: Antelope Valley Air Quality Management District Drycleaner Listing
A listing of dry cleaners in the Antelope Valley Air Quality Management District.

Date of Government Version: 05/22/2025
Date Data Arrived at EDR: 05/22/2025
Date Made Active in Reports: 05/30/2025
Number of Days to Update: 8

Source: Antelope Valley Air Quality Management District
Telephone: 661-723-8070
Last EDR Contact: 05/20/2025
Next Scheduled EDR Contact: 09/08/2025
Data Release Frequency: Varies

DRYCLEAN SHASTA: Shasta County Air Quality Management District District Drycleaner Facility Listing
A listing of drycleaner facility locations, for the Shasta County Air Quality Management District.

Date of Government Version: 08/29/2024
Date Data Arrived at EDR: 09/05/2024
Date Made Active in Reports: 11/13/2024
Number of Days to Update: 69

Source: Shasta County Air Quality Management District
Telephone: 530-225-5674
Last EDR Contact: 05/02/2025
Next Scheduled EDR Contact: 09/11/2023
Data Release Frequency: Varies

DRYCLEAN MOJAVE: Mojave Desert Air Quality Management District Drycleaner Facility Listing
A listing of drycleaner facility locations, for the Mojave Desert Air Quality Management District.

Date of Government Version: 08/21/2024
Date Data Arrived at EDR: 08/22/2024
Date Made Active in Reports: 11/05/2024
Number of Days to Update: 75

Source: Mojave Desert Air Quality Management District
Telephone: 760-245-1661
Last EDR Contact: 05/02/2025
Next Scheduled EDR Contact: 09/11/2023
Data Release Frequency: Varies

DRYCLEAN N SIERRA: Northern Sierra Air Quality Management District Drycleaner Facility Listing
A listing of drycleaner facility locations, for the Northern Sierra Air Quality Management District,

Date of Government Version: 08/22/2024
Date Data Arrived at EDR: 08/22/2024
Date Made Active in Reports: 11/05/2024
Number of Days to Update: 75

Source: Northern Sierra Air Quality Management District
Telephone: 530-274-9350
Last EDR Contact: 05/05/2025
Next Scheduled EDR Contact: 09/11/2023
Data Release Frequency: Varies

DRYCLEAN MONTERY BAY: Monterey Bay Air Quality Management District Drycleaner Facility Listing
A listing of drycleaner facility locations, for the Monterey Bay Air Quality Management District.

Date of Government Version: 09/09/2024
Date Data Arrived at EDR: 09/11/2024
Date Made Active in Reports: 11/26/2024
Number of Days to Update: 76

Source: Monterey Bay Air Quality Management District
Telephone: 831-647-9411
Last EDR Contact: 05/02/2025
Next Scheduled EDR Contact: 09/11/2023
Data Release Frequency: Varies

DRYCLEAN AMADOR: Amador Air District Drycleaner Facility Listing
A listing of drycleaner facility locations, for the Amador Air Quality Management District

Date of Government Version: 04/26/2023
Date Data Arrived at EDR: 04/27/2023
Date Made Active in Reports: 07/13/2023
Number of Days to Update: 77

Source: Amador Air Quality Management District
Telephone: 209-257-0112
Last EDR Contact: 05/02/2025
Next Scheduled EDR Contact: 09/11/2023
Data Release Frequency: Varies

DRYCLEAN VENTURA: Drycleaner Facility Listing
A listing of drycleaner facility locations, for the Ventura County Air Pollution Control District.

Date of Government Version: 08/26/2024
Date Data Arrived at EDR: 08/28/2024
Date Made Active in Reports: 11/14/2024
Number of Days to Update: 78

Source: Ventura County Air Pollution Control District
Telephone: 805-645-1421
Last EDR Contact: 05/02/2025
Next Scheduled EDR Contact: 09/11/2023
Data Release Frequency: Varies

DRYCLEANERS: Cleaner Facilities
A list of drycleaner related facilities that have EPA ID numbers. These are facilities with certain SIC codes: power laundries, family and commercial; garment pressing and cleaner's agents; linen supply; coin-operated laundries and cleaning; drycleaning plants, except rugs; carpet and upholster cleaning; industrial launderers; laundry and garment services.

Date of Government Version: 02/20/2025
Date Data Arrived at EDR: 02/26/2025
Date Made Active in Reports: 03/28/2025
Number of Days to Update: 30

Source: Department of Toxic Substance Control
Telephone: 916-327-4498
Last EDR Contact: 05/20/2025
Next Scheduled EDR Contact: 09/08/2025
Data Release Frequency: Annually

DRYCLEAN EAST KERN: Eastern Kern Air Pollution Control District District Drycleaner Facility Listing
A listing of drycleaner facility locations, for the Eastern Kern Air Pollution Control District.

Date of Government Version: 08/21/2024
Date Data Arrived at EDR: 08/22/2024
Date Made Active in Reports: 11/05/2024
Number of Days to Update: 75

Source: Eastern Kern Air Pollution Control District
Telephone: 661-862-9684
Last EDR Contact: 05/02/2025
Next Scheduled EDR Contact: 09/11/2023
Data Release Frequency: Varies

DRYCLEAN SAN JOAQUIN: San Joaquin Valley Air Pollution Control District District Drycleaner Facility Listing
A listing of drycleaner facility locations, for the San Joaquin Valley Air Pollution Control District.

Date of Government Version: 08/22/2024
Date Data Arrived at EDR: 08/22/2024
Date Made Active in Reports: 11/05/2024
Number of Days to Update: 75

Source: San Joaquin Valley Air Pollution Control District
Telephone: 559-230-6001
Last EDR Contact: 05/02/2025
Next Scheduled EDR Contact: 09/11/2023
Data Release Frequency: Varies

DRYCLEAN GLENN: Glenn County Air Pollution Control District Drycleaner Facility Listing
A listing of drycleaner facility locations, for the Glenn County Air Pollution Control District.

Date of Government Version: 08/26/2024
Date Data Arrived at EDR: 08/28/2024
Date Made Active in Reports: 11/13/2024
Number of Days to Update: 77

Source: Glenn County Air Pollution Control District
Telephone: 530-934-6500
Last EDR Contact: 05/02/2025
Next Scheduled EDR Contact: 09/11/2023
Data Release Frequency: Varies

DRYCLEAN BUTTE: Butte County Air Quality Management DistrictDrycleaner Facility Listing
Butte County Air Quality Management DistrictDrycleaner Facility Listing.

Date of Government Version: 09/10/2024
Date Data Arrived at EDR: 09/11/2024
Date Made Active in Reports: 11/25/2024
Number of Days to Update: 75

Source: Butte County Air Quality Management District
Telephone: 530-332-9400
Last EDR Contact: 05/02/2025
Next Scheduled EDR Contact: 09/11/2023
Data Release Frequency: Varies

DRYCLEAN FEATHER RVR: Feather River Air Quality Management District Drycleaner Facility Listing
A listing of drycleaner facility locations, for the Feather River Air Quality Management District.

Date of Government Version: 03/08/2023
Date Data Arrived at EDR: 03/09/2023
Date Made Active in Reports: 06/05/2023
Number of Days to Update: 88

Source: Feather River Air Quality Management District
Telephone: 530-634-7659
Last EDR Contact: 05/02/2025
Next Scheduled EDR Contact: 09/11/2023
Data Release Frequency: Varies

EMI: Emissions Inventory Data
Toxics and criteria pollutant emissions data collected by the ARB and local air pollution agencies.

Date of Government Version: 12/31/2023
Date Data Arrived at EDR: 03/11/2025
Date Made Active in Reports: 05/23/2025
Number of Days to Update: 73

Source: California Air Resources Board
Telephone: 916-322-2990
Last EDR Contact: 06/12/2025
Next Scheduled EDR Contact: 09/22/2025
Data Release Frequency: Varies

ENF: Enforcement Action Listing
A listing of Water Board Enforcement Actions. Formal is everything except Oral/Verbal Communication, Notice of Violation, Expedited Payment Letter, and Staff Enforcement Letter.

Date of Government Version: 04/14/2025
Date Data Arrived at EDR: 04/15/2025
Date Made Active in Reports: 06/27/2025
Number of Days to Update: 73

Source: State Water Resoruces Control Board
Telephone: 916-445-9379
Last EDR Contact: 04/15/2025
Next Scheduled EDR Contact: 07/28/2025
Data Release Frequency: Varies

FIN ASSURANCE 1: Financial Assurance Information Listing
Financial Assurance information

Date of Government Version: 01/09/2025
Date Data Arrived at EDR: 01/14/2025
Date Made Active in Reports: 03/28/2025
Number of Days to Update: 73

Source: Department of Toxic Substances Control
Telephone: 916-255-3628
Last EDR Contact: 04/09/2025
Next Scheduled EDR Contact: 07/28/2025
Data Release Frequency: Varies

FIN ASSURANCE 2: Financial Assurance Information Listing
A listing of financial assurance information for solid waste facilities. Financial assurance is intended to ensure that resources are available to pay for the cost of closure, post-closure care, and corrective measures if the owner or operator of a regulated facility is unable or unwilling to pay.

Date of Government Version: 01/31/2025
Date Data Arrived at EDR: 02/13/2025
Date Made Active in Reports: 05/05/2025
Number of Days to Update: 81

Source: California Integrated Waste Management Board
Telephone: 916-341-6066
Last EDR Contact: 04/30/2025
Next Scheduled EDR Contact: 08/18/2025
Data Release Frequency: Varies

ICE: Inspection, Compliance and Enforcement
Contains data pertaining to the Permitted Facilities with Inspections / Enforcements sites tracked in Envirostor.

Date of Government Version: 02/10/2025
Date Data Arrived at EDR: 02/11/2025
Date Made Active in Reports: 04/28/2025
Number of Days to Update: 76

Source: Department of Toxic Subsances Control
Telephone: 877-786-9427
Last EDR Contact: 05/13/2025
Next Scheduled EDR Contact: 08/25/2025
Data Release Frequency: Quarterly

HIST CORTESE: Hazardous Waste & Substance Site List
The sites for the list are designated by the State Water Resource Control Board [LUST], the Integrated Waste Board [SWF/LS], and the Department of Toxic Substances Control [CALSITES]. This listing is no longer updated by the state agency.

Date of Government Version: 04/01/2001
Date Data Arrived at EDR: 01/22/2009
Date Made Active in Reports: 04/08/2009
Number of Days to Update: 76

Source: Department of Toxic Substances Control
Telephone: 916-323-3400
Last EDR Contact: 01/22/2009
Next Scheduled EDR Contact: N/A
Data Release Frequency: No Update Planned

HWP: EnviroStor Permitted Facilities Listing
Detailed information on permitted hazardous waste facilities and corrective action ("cleanups") tracked in EnviroStor.

Date of Government Version: 02/10/2025
Date Data Arrived at EDR: 02/11/2025
Date Made Active in Reports: 04/28/2025
Number of Days to Update: 76

Source: Department of Toxic Substances Control
Telephone: 916-323-3400
Last EDR Contact: 05/13/2025
Next Scheduled EDR Contact: 08/25/2025
Data Release Frequency: Quarterly

HWT: Registered Hazardous Waste Transporter Database
A listing of hazardous waste transporters. In California, unless specifically exempted, it is unlawful for any person to transport hazardous wastes unless the person holds a valid registration issued by DTSC. A hazardous waste transporter registration is valid for one year and is assigned a unique registration number.

Date of Government Version: 03/31/2025
Date Data Arrived at EDR: 04/01/2025
Date Made Active in Reports: 06/20/2025
Number of Days to Update: 80

Source: Department of Toxic Substances Control
Telephone: 916-440-7145
Last EDR Contact: 06/25/2025
Next Scheduled EDR Contact: 10/13/2025
Data Release Frequency: Quarterly

HWTS: Hazardous Waste Tracking System

DTSC maintains the Hazardous Waste Tracking System that stores ID number information since the early 1980s and manifest data since 1993. The system collects both manifest copies from the generator and destination facility.

Date of Government Version: 07/19/2024
Date Data Arrived at EDR: 07/30/2024
Date Made Active in Reports: 08/28/2024
Number of Days to Update: 29

Source: Department of Toxic Substances Control
Telephone: 916-324-2444
Last EDR Contact: 06/24/2025
Next Scheduled EDR Contact: 10/13/2025
Data Release Frequency: Varies

HAZNET: Facility and Manifest Data

Facility and Manifest Data. The data is extracted from the copies of hazardous waste manifests received each year by the DTSC. The annual volume of manifests is typically 700,000 - 1,000,000 annually, representing approximately 350,000 - 500,000 shipments. Data are from the manifests submitted without correction, and therefore many contain some invalid values for data elements such as generator ID, TSD ID, waste category, and disposal method. This database begins with calendar year 1993.

Date of Government Version: 12/31/2024
Date Data Arrived at EDR: 01/03/2025
Date Made Active in Reports: 03/19/2025
Number of Days to Update: 75

Source: California Environmental Protection Agency
Telephone: 916-255-1136
Last EDR Contact: 06/30/2025
Next Scheduled EDR Contact: 10/13/2025
Data Release Frequency: Annually

MINES: Mines Site Location Listing

A listing of mine site locations from the Office of Mine Reclamation.

Date of Government Version: 03/03/2025
Date Data Arrived at EDR: 03/04/2025
Date Made Active in Reports: 05/21/2025
Number of Days to Update: 78

Source: Department of Conservation
Telephone: 916-322-1080
Last EDR Contact: 05/29/2025
Next Scheduled EDR Contact: 09/15/2025
Data Release Frequency: Quarterly

MWMP: Medical Waste Management Program Listing

The Medical Waste Management Program (MWMP) ensures the proper handling and disposal of medical waste by permitting and inspecting medical waste Offsite Treatment Facilities (PDF) and Transfer Stations (PDF) throughout the state. MWMP also oversees all Medical Waste Transporters.

Date of Government Version: 01/02/2025
Date Data Arrived at EDR: 02/25/2025
Date Made Active in Reports: 05/07/2025
Number of Days to Update: 71

Source: Department of Public Health
Telephone: 916-558-1784
Last EDR Contact: 05/23/2025
Next Scheduled EDR Contact: 09/08/2025
Data Release Frequency: Varies

NPDES: NPDES Permits Listing

A listing of NPDES permits, including stormwater.

Date of Government Version: 02/03/2025
Date Data Arrived at EDR: 02/04/2025
Date Made Active in Reports: 04/18/2025
Number of Days to Update: 73

Source: State Water Resources Control Board
Telephone: 916-445-9379
Last EDR Contact: 05/06/2025
Next Scheduled EDR Contact: 08/18/2025
Data Release Frequency: Quarterly

PEST LIC: Pesticide Regulation Licenses Listing

A listing of licenses and certificates issued by the Department of Pesticide Regulation. The DPR issues licenses and/or certificates to: Persons and businesses that apply or sell pesticides; Pest control dealers and brokers; Persons who advise on agricultural pesticide applications.

Date of Government Version: 02/24/2025
Date Data Arrived at EDR: 02/25/2025
Date Made Active in Reports: 05/07/2025
Number of Days to Update: 71

Source: Department of Pesticide Regulation
Telephone: 916-445-4038
Last EDR Contact: 05/23/2025
Next Scheduled EDR Contact: 09/08/2025
Data Release Frequency: Quarterly

PROC: Certified Processors Database
A listing of certified processors.

Date of Government Version: 03/03/2025
Date Data Arrived at EDR: 03/04/2025
Date Made Active in Reports: 05/22/2025
Number of Days to Update: 79

Source: Department of Conservation
Telephone: 916-323-3836
Last EDR Contact: 05/30/2025
Next Scheduled EDR Contact: 09/15/2025
Data Release Frequency: Quarterly

NOTIFY 65: Proposition 65 Records
Listings of all Proposition 65 incidents reported to counties by the State Water Resources Control Board and the Regional Water Quality Control Board. This database is no longer updated by the reporting agency.

Date of Government Version: 03/05/2025
Date Data Arrived at EDR: 03/06/2025
Date Made Active in Reports: 05/22/2025
Number of Days to Update: 77

Source: State Water Resources Control Board
Telephone: 916-445-3846
Last EDR Contact: 06/03/2025
Next Scheduled EDR Contact: 09/22/2025
Data Release Frequency: No Update Planned

SAN JOSE HAZMAT: Hazardous Material Facilities
Hazardous material facilities, including underground storage tank sites.

Date of Government Version: 11/03/2020
Date Data Arrived at EDR: 11/05/2020
Date Made Active in Reports: 01/26/2021
Number of Days to Update: 82

Source: City of San Jose Fire Department
Telephone: 408-535-7694
Last EDR Contact: 04/23/2025
Next Scheduled EDR Contact: 08/11/2025
Data Release Frequency: Annually

UIC: UIC Listing
A listing of wells identified as underground injection wells, in the California Oil and Gas Wells database.

Date of Government Version: 02/27/2025
Date Data Arrived at EDR: 03/04/2025
Date Made Active in Reports: 05/22/2025
Number of Days to Update: 79

Source: Deaprtment of Conservation
Telephone: 916-445-2408
Last EDR Contact: 05/29/2025
Next Scheduled EDR Contact: 09/15/2025
Data Release Frequency: Varies

UIC GEO: Underground Injection Control Sites (GEOTRACKER)
Underground control injection sites

Date of Government Version: 02/24/2025
Date Data Arrived at EDR: 02/24/2025
Date Made Active in Reports: 02/26/2025
Number of Days to Update: 2

Source: State Water Resource Control Board
Telephone: 866-480-1028
Last EDR Contact: 06/02/2025
Next Scheduled EDR Contact: 09/15/2025
Data Release Frequency: Varies

WASTEWATER PITS: Oil Wastewater Pits Listing
Water officials discovered that oil producers have been dumping chemical-laden wastewater into hundreds of unlined pits that are operating without proper permits. Inspections completed by the Central Valley Regional Water Quality Control Board revealed the existence of previously unidentified waste sites. The water boards review found that more than one-third of the region's active disposal pits are operating without permission.

Date of Government Version: 02/11/2021
Date Data Arrived at EDR: 07/01/2021
Date Made Active in Reports: 09/29/2021
Number of Days to Update: 90

Source: RWQCB, Central Valley Region
Telephone: 559-445-5577
Last EDR Contact: 04/03/2025
Next Scheduled EDR Contact: 07/14/2025
Data Release Frequency: Varies

WDS: Waste Discharge System
Sites which have been issued waste discharge requirements.

Date of Government Version: 06/19/2007
Date Data Arrived at EDR: 06/20/2007
Date Made Active in Reports: 06/29/2007
Number of Days to Update: 9

Source: State Water Resources Control Board
Telephone: 916-341-5227
Last EDR Contact: 05/07/2025
Next Scheduled EDR Contact: 08/25/2025
Data Release Frequency: No Update Planned

WIP: Well Investigation Program Case List
Well Investigation Program case in the San Gabriel and San Fernando Valley area.

Date of Government Version: 07/03/2009
Date Data Arrived at EDR: 07/21/2009
Date Made Active in Reports: 08/03/2009
Number of Days to Update: 13

Source: Los Angeles Water Quality Control Board
Telephone: 213-576-6726
Last EDR Contact: 06/10/2025
Next Scheduled EDR Contact: 09/29/2025
Data Release Frequency: No Update Planned

MILITARY PRIV SITES: Military Privatized Sites (GEOTRACKER)
Military privatized sites

Date of Government Version: 02/24/2025
Date Data Arrived at EDR: 02/24/2025
Date Made Active in Reports: 02/26/2025
Number of Days to Update: 2

Source: State Water Resources Control Board
Telephone: 866-480-1028
Last EDR Contact: 06/02/2025
Next Scheduled EDR Contact: 09/15/2025
Data Release Frequency: Varies

PROJECT: Project Sites (GEOTRACKER)
Projects sites

Date of Government Version: 02/24/2025
Date Data Arrived at EDR: 02/24/2025
Date Made Active in Reports: 02/26/2025
Number of Days to Update: 2

Source: State Water Resources Control Board
Telephone: 866-480-1028
Last EDR Contact: 06/02/2025
Next Scheduled EDR Contact: 09/15/2025
Data Release Frequency: Varies

WDR: Waste Discharge Requirements Listing
In general, the Waste Discharge Requirements (WDRs) Program (sometimes also referred to as the "Non Chapter 15 (Non 15) Program") regulates point discharges that are exempt pursuant to Subsection 20090 of Title 27 and not subject to the Federal Water Pollution Control Act. Exemptions from Title 27 may be granted for nine categories of discharges (e.g., sewage, wastewater, etc.) that meet, and continue to meet, the preconditions listed for each specific exemption. The scope of the WDRs Program also includes the discharge of wastes classified as inert, pursuant to section 20230 of Title 27.

Date of Government Version: 03/03/2025
Date Data Arrived at EDR: 03/04/2025
Date Made Active in Reports: 05/23/2025
Number of Days to Update: 80

Source: State Water Resources Control Board
Telephone: 916-341-5810
Last EDR Contact: 05/30/2025
Next Scheduled EDR Contact: 09/15/2025
Data Release Frequency: Quarterly

CIWQS: California Integrated Water Quality System
The California Integrated Water Quality System (CIWQS) is a computer system used by the State and Regional Water Quality Control Boards to track information about places of environmental interest, manage permits and other orders, track inspections, and manage violations and enforcement activities.

Date of Government Version: 05/06/2025
Date Data Arrived at EDR: 05/06/2025
Date Made Active in Reports: 05/07/2025
Number of Days to Update: 1

Source: State Water Resources Control Board
Telephone: 866-794-4977
Last EDR Contact: 05/06/2025
Next Scheduled EDR Contact: 09/08/2025
Data Release Frequency: Varies

CERS: CalEPA Regulated Site Portal Data
The CalEPA Regulated Site Portal database combines data about environmentally regulated sites and facilities in California into a single database. It combines data from a variety of state and federal databases, and provides an overview of regulated activities across the spectrum of environmental programs for any given location in California. These activities include hazardous materials and waste, state and federal cleanups, impacted ground and surface waters, and toxic materials

Date of Government Version: 01/12/2025
Date Data Arrived at EDR: 01/14/2025
Date Made Active in Reports: 03/28/2025
Number of Days to Update: 73

Source: California Environmental Protection Agency
Telephone: 916-323-2514
Last EDR Contact: 04/15/2025
Next Scheduled EDR Contact: 07/28/2025
Data Release Frequency: Varies

NON-CASE INFO: Non-Case Information Sites (GEOTRACKER)
Non-Case Information sites

Date of Government Version: 02/24/2025
Date Data Arrived at EDR: 02/24/2025
Date Made Active in Reports: 02/26/2025
Number of Days to Update: 2

Source: State Water Resources Control Board
Telephone: 866-480-1028
Last EDR Contact: 06/02/2025
Next Scheduled EDR Contact: 09/15/2025
Data Release Frequency: Varies

OTHER OIL GAS: Other Oil & Gas Projects Sites (GEOTRACKER)
Other Oil & Gas Projects sites

Date of Government Version: 02/24/2025
Date Data Arrived at EDR: 02/24/2025
Date Made Active in Reports: 02/26/2025
Number of Days to Update: 2

Source: State Water Resources Control Board
Telephone: 866-480-1028
Last EDR Contact: 06/02/2025
Next Scheduled EDR Contact: 09/15/2025
Data Release Frequency: Varies

PROD WATER PONDS: Produced Water Ponds Sites (GEOTRACKER)
Produced water ponds sites

Date of Government Version: 02/24/2025
Date Data Arrived at EDR: 02/24/2025
Date Made Active in Reports: 02/26/2025
Number of Days to Update: 2

Source: State Water Resources Control Board
Telephone: 866-480-1028
Last EDR Contact: 06/02/2025
Next Scheduled EDR Contact: 09/15/2025
Data Release Frequency: Varies

SAMPLING POINT: Sampling Point ? Public Sites (GEOTRACKER)
Sampling point - public sites

Date of Government Version: 02/24/2025
Date Data Arrived at EDR: 02/24/2025
Date Made Active in Reports: 02/26/2025
Number of Days to Update: 2

Source: State Water Resources Control Board
Telephone: 866-480-1028
Last EDR Contact: 06/02/2025
Next Scheduled EDR Contact: 09/15/2025
Data Release Frequency: Varies

WELL STIM PROJ: Well Stimulation Project (GEOTRACKER)
Includes areas of groundwater monitoring plans, a depiction of the monitoring network, and the facilities, boundaries, and subsurface characteristics of the oilfield and the features (oil and gas wells, produced water ponds, UIC wells, water supply wells, etc?) being monitored

Date of Government Version: 02/24/2025
Date Data Arrived at EDR: 02/24/2025
Date Made Active in Reports: 02/26/2025
Number of Days to Update: 2

Source: State Water Resources Control Board
Telephone: 866-480-1028
Last EDR Contact: 06/02/2025
Next Scheduled EDR Contact: 09/15/2025
Data Release Frequency: Varies

EDR HIGH RISK HISTORICAL RECORDS

EDR Exclusive Records

EDR MGP: EDR Proprietary Manufactured Gas Plants
The EDR Proprietary Manufactured Gas Plant Database includes records of coal gas plants (manufactured gas plants) compiled by EDR's researchers. Manufactured gas sites were used in the United States from the 1800's to 1950's to produce a gas that could be distributed and used as fuel. These plants used whale oil, rosin, coal, or a mixture of coal, oil, and water that also produced a significant amount of waste. Many of the byproducts of the gas production, such as coal tar (oily waste containing volatile and non-volatile chemicals), sludges, oils and other compounds are potentially hazardous to human health and the environment. The byproduct from this process was frequently disposed of directly at the plant site and can remain or spread slowly, serving as a continuous source of soil and groundwater contamination.

Date of Government Version: N/A
Date Data Arrived at EDR: N/A
Date Made Active in Reports: N/A
Number of Days to Update: N/A

Source: EDR, Inc.
Telephone: N/A
Last EDR Contact: N/A
Next Scheduled EDR Contact: N/A
Data Release Frequency: No Update Planned

EDR Hist Auto: EDR Exclusive Historical Auto Stations

EDR has searched selected national collections of business directories and has collected listings of potential gas station/filling station/service station sites that were available to EDR researchers. EDR's review was limited to those categories of sources that might, in EDR's opinion, include gas station/filling station/service station establishments. The categories reviewed included, but were not limited to gas, gas station, gasoline station, filling station, auto, automobile repair, auto service station, service station, etc. This database falls within a category of information EDR classifies as "High Risk Historical Records", or HRHR. EDR's HRHR effort presents unique and sometimes proprietary data about past sites and operations that typically create environmental concerns, but may not show up in current government records searches.

Date of Government Version: N/A
Date Data Arrived at EDR: N/A
Date Made Active in Reports: N/A
Number of Days to Update: N/A

Source: EDR, Inc.
Telephone: N/A
Last EDR Contact: N/A
Next Scheduled EDR Contact: N/A
Data Release Frequency: Varies

EDR Hist Cleaner: EDR Exclusive Historical Cleaners

EDR has searched selected national collections of business directories and has collected listings of potential dry cleaner sites that were available to EDR researchers. EDR's review was limited to those categories of sources that might, in EDR's opinion, include dry cleaning establishments. The categories reviewed included, but were not limited to dry cleaners, cleaners, laundry, laundromat, cleaning/laundry, wash & dry etc. This database falls within a category of information EDR classifies as "High Risk Historical Records", or HRHR. EDR's HRHR effort presents unique and sometimes proprietary data about past sites and operations that typically create environmental concerns, but may not show up in current government records searches.

Date of Government Version: N/A
Date Data Arrived at EDR: N/A
Date Made Active in Reports: N/A
Number of Days to Update: N/A

Source: EDR, Inc.
Telephone: N/A
Last EDR Contact: N/A
Next Scheduled EDR Contact: N/A
Data Release Frequency: Varies

EDR RECOVERED GOVERNMENT ARCHIVES

Exclusive Recovered Govt. Archives

RGA LF: Recovered Government Archive Solid Waste Facilities List

The EDR Recovered Government Archive Landfill database provides a list of landfills derived from historical databases and includes many records that no longer appear in current government lists. Compiled from Records formerly available from the Department of Resources Recycling and Recovery in California.

Date of Government Version: N/A
Date Data Arrived at EDR: 07/01/2013
Date Made Active in Reports: 01/13/2014
Number of Days to Update: 196

Source: Department of Resources Recycling and Recovery
Telephone: N/A
Last EDR Contact: 06/01/2012
Next Scheduled EDR Contact: N/A
Data Release Frequency: Varies

RGA LUST: Recovered Government Archive Leaking Underground Storage Tank

The EDR Recovered Government Archive Leaking Underground Storage Tank database provides a list of LUST incidents derived from historical databases and includes many records that no longer appear in current government lists. Compiled from Records formerly available from the State Water Resources Control Board in California.

Date of Government Version: N/A
Date Data Arrived at EDR: 07/01/2013
Date Made Active in Reports: 12/30/2013
Number of Days to Update: 182

Source: State Water Resources Control Board
Telephone: N/A
Last EDR Contact: 06/01/2012
Next Scheduled EDR Contact: N/A
Data Release Frequency: Varies

GOVERNMENT RECORDS SEARCHED / DATA CURRENCY TRACKING

COUNTY RECORDS

ALAMEDA COUNTY:

CS ALAMEDA: Contaminated Sites
A listing of contaminated sites overseen by the Toxic Release Program (oil and groundwater contamination from chemical releases and spills) and the Leaking Underground Storage Tank Program (soil and ground water contamination from leaking petroleum USTs).

Date of Government Version: 01/09/2019
Date Data Arrived at EDR: 01/11/2019
Date Made Active in Reports: 03/05/2019
Number of Days to Update: 53

Source: Alameda County Environmental Health Services
Telephone: 510-567-6700
Last EDR Contact: 06/23/2025
Next Scheduled EDR Contact: 10/13/2025
Data Release Frequency: Semi-Annually

UST ALAMEDA: Underground Tanks
Underground storage tank sites located in Alameda county.

Date of Government Version: 12/26/2023
Date Data Arrived at EDR: 12/26/2023
Date Made Active in Reports: 03/19/2024
Number of Days to Update: 84

Source: Alameda County Environmental Health Services
Telephone: 510-567-6700
Last EDR Contact: 06/23/2025
Next Scheduled EDR Contact: 10/13/2025
Data Release Frequency: Semi-Annually

AMADOR COUNTY:

CUPA AMADOR: CUPA Facility List
Cupa Facility List

Date of Government Version: 04/27/2023
Date Data Arrived at EDR: 04/27/2023
Date Made Active in Reports: 07/13/2023
Number of Days to Update: 77

Source: Amador County Environmental Health
Telephone: 209-223-6439
Last EDR Contact: 04/23/2025
Next Scheduled EDR Contact: 08/11/2025
Data Release Frequency: Varies

BUTTE COUNTY:

CUPA BUTTE: CUPA Facility Listing
Cupa facility list.

Date of Government Version: 04/21/2017
Date Data Arrived at EDR: 04/25/2017
Date Made Active in Reports: 08/09/2017
Number of Days to Update: 106

Source: Public Health Department
Telephone: 530-538-7149
Last EDR Contact: 06/23/2025
Next Scheduled EDR Contact: 10/13/2025
Data Release Frequency: No Update Planned

CALVERAS COUNTY:

CUPA CALVERAS: CUPA Facility Listing
Cupa Facility Listing

Date of Government Version: 03/17/2025
Date Data Arrived at EDR: 03/19/2025
Date Made Active in Reports: 05/30/2025
Number of Days to Update: 72

Source: Calveras County Environmental Health
Telephone: 209-754-6399
Last EDR Contact: 06/11/2025
Next Scheduled EDR Contact: 09/29/2025
Data Release Frequency: Quarterly

COLUSA COUNTY:

CUPA COLUSA: CUPA Facility List
Cupa facility list.

Date of Government Version: 04/06/2020
Date Data Arrived at EDR: 04/23/2020
Date Made Active in Reports: 07/10/2020
Number of Days to Update: 78

Source: Health & Human Services
Telephone: 530-458-0396
Last EDR Contact: 04/23/2025
Next Scheduled EDR Contact: 08/11/2025
Data Release Frequency: Semi-Annually

CONTRA COSTA COUNTY:

SL CONTRA COSTA: Site List
List includes sites from the underground tank, hazardous waste generator and business plan/2185 programs.

Date of Government Version: 01/16/2025
Date Data Arrived at EDR: 01/22/2025
Date Made Active in Reports: 04/03/2025
Number of Days to Update: 71

Source: Contra Costa Health Services Department
Telephone: 925-646-2286
Last EDR Contact: 04/16/2025
Next Scheduled EDR Contact: 08/04/2025
Data Release Frequency: Semi-Annually

DEL NORTE COUNTY:

CUPA DEL NORTE: CUPA Facility List
Cupa Facility list

Date of Government Version: 02/05/2025
Date Data Arrived at EDR: 02/12/2025
Date Made Active in Reports: 05/02/2025
Number of Days to Update: 79

Source: Del Norte County Environmental Health Division
Telephone: 707-465-0426
Last EDR Contact: 04/16/2025
Next Scheduled EDR Contact: 08/04/2025
Data Release Frequency: Varies

EL DORADO COUNTY:

CUPA EL DORADO: CUPA Facility List
CUPA facility list.

Date of Government Version: 08/08/2022
Date Data Arrived at EDR: 08/09/2022
Date Made Active in Reports: 09/01/2022
Number of Days to Update: 23

Source: El Dorado County Environmental Management Department
Telephone: 530-621-6623
Last EDR Contact: 04/16/2025
Next Scheduled EDR Contact: 08/04/2025
Data Release Frequency: Varies

FRESNO COUNTY:

CUPA FRESNO: CUPA Resources List
Certified Unified Program Agency. CUPA's are responsible for implementing a unified hazardous materials and hazardous waste management regulatory program. The agency provides oversight of businesses that deal with hazardous materials, operate underground storage tanks or aboveground storage tanks.

Date of Government Version: 06/28/2021
Date Data Arrived at EDR: 12/21/2021
Date Made Active in Reports: 03/03/2022
Number of Days to Update: 72

Source: Dept. of Community Health
Telephone: 559-445-3271
Last EDR Contact: 06/17/2025
Next Scheduled EDR Contact: 10/06/2025
Data Release Frequency: Semi-Annually

GLENN COUNTY:

CUPA GLENN: CUPA Facility List
Cupa facility list

Date of Government Version: 01/22/2018
Date Data Arrived at EDR: 01/24/2018
Date Made Active in Reports: 03/14/2018
Number of Days to Update: 49

Source: Glenn County Air Pollution Control District
Telephone: 830-934-6500
Last EDR Contact: 04/09/2025
Next Scheduled EDR Contact: 07/28/2025
Data Release Frequency: No Update Planned

HUMBOLDT COUNTY:

CUPA HUMBOLDT: CUPA Facility List
CUPA facility list.

Date of Government Version: 08/12/2021
Date Data Arrived at EDR: 08/12/2021
Date Made Active in Reports: 11/08/2021
Number of Days to Update: 88

Source: Humboldt County Environmental Health
Telephone: N/A
Last EDR Contact: 05/07/2025
Next Scheduled EDR Contact: 08/25/2025
Data Release Frequency: Semi-Annually

IMPERIAL COUNTY:

CUPA IMPERIAL: CUPA Facility List
Cupa facility list.

Date of Government Version: 01/09/2025
Date Data Arrived at EDR: 01/14/2025
Date Made Active in Reports: 03/28/2025
Number of Days to Update: 73

Source: San Diego Border Field Office
Telephone: 760-339-2777
Last EDR Contact: 04/09/2025
Next Scheduled EDR Contact: 07/28/2025
Data Release Frequency: Varies

INYO COUNTY:

CUPA INYO: CUPA Facility List
Cupa facility list.

Date of Government Version: 04/02/2018
Date Data Arrived at EDR: 04/03/2018
Date Made Active in Reports: 06/14/2018
Number of Days to Update: 72

Source: Inyo County Environmental Health Services
Telephone: 760-878-0238
Last EDR Contact: 05/07/2025
Next Scheduled EDR Contact: 08/25/2025
Data Release Frequency: Varies

KERN COUNTY:

CUPA KERN: CUPA Facility List
A listing of sites included in the Kern County Hazardous Material Business Plan.

Date of Government Version: 01/27/2025
Date Data Arrived at EDR: 01/29/2025
Date Made Active in Reports: 01/31/2025
Number of Days to Update: 2

Source: Kern County Public Health
Telephone: 661-321-3000
Last EDR Contact: 04/23/2025
Next Scheduled EDR Contact: 08/11/2025
Data Release Frequency: Varies

UST KERN: Underground Storage Tank Sites & Tank Listing
Kern County Sites and Tanks Listing.

Date of Government Version: 01/27/2025
Date Data Arrived at EDR: 01/29/2025
Date Made Active in Reports: 01/31/2025
Number of Days to Update: 2

Source: Kern County Environment Health Services Department
Telephone: 661-862-8700
Last EDR Contact: 04/23/2025
Next Scheduled EDR Contact: 08/11/2025
Data Release Frequency: Quarterly

KINGS COUNTY:

CUPA KINGS: CUPA Facility List
A listing of sites included in the county's Certified Unified Program Agency database. California's Secretary for Environmental Protection established the unified hazardous materials and hazardous waste regulatory program as required by chapter 6.11 of the California Health and Safety Code. The Unified Program consolidates the administration, permits, inspections, and enforcement activities.

Date of Government Version: 12/03/2020
Date Data Arrived at EDR: 01/26/2021
Date Made Active in Reports: 04/14/2021
Number of Days to Update: 78

Source: Kings County Department of Public Health
Telephone: 559-584-1411
Last EDR Contact: 05/07/2025
Next Scheduled EDR Contact: 08/25/2025
Data Release Frequency: Varies

LAKE COUNTY:

CUPA LAKE: CUPA Facility List
Cupa facility list

Date of Government Version: 01/28/2025
Date Data Arrived at EDR: 01/29/2025
Date Made Active in Reports: 04/15/2025
Number of Days to Update: 76

Source: Lake County Environmental Health
Telephone: 707-263-1164
Last EDR Contact: 04/02/2025
Next Scheduled EDR Contact: 07/21/2025
Data Release Frequency: Varies

LASSEN COUNTY:

CUPA LASSEN: CUPA Facility List
Cupa facility list

Date of Government Version: 07/31/2020
Date Data Arrived at EDR: 08/21/2020
Date Made Active in Reports: 11/09/2020
Number of Days to Update: 80

Source: Lassen County Environmental Health
Telephone: 530-251-8528
Last EDR Contact: 04/09/2025
Next Scheduled EDR Contact: 07/28/2025
Data Release Frequency: Varies

LOS ANGELES COUNTY:

AOCONCERN: Key Areas of Concerns in Los Angeles County
San Gabriel Valley areas where VOC contamination is at or above the MCL as designated by region 9 EPA office. Date of Government Version: 3/30/2009 Exide Site area is a cleanup plan of lead-impacted soil surrounding the former Exide Facility as designated by the DTSC. Date of Government Version: 7/17/2017

Date of Government Version: 03/30/2009
Date Data Arrived at EDR: 03/31/2009
Date Made Active in Reports: 10/23/2009
Number of Days to Update: 206

Source: N/A
Telephone: N/A
Last EDR Contact: 06/03/2025
Next Scheduled EDR Contact: 09/22/2025
Data Release Frequency: No Update Planned

HMS LOS ANGELES: HMS: Street Number List
Industrial Waste and Underground Storage Tank Sites.

Date of Government Version: 01/21/2025
Date Data Arrived at EDR: 01/23/2025
Date Made Active in Reports: 04/03/2025
Number of Days to Update: 70

Source: Department of Public Works
Telephone: 626-458-3517
Last EDR Contact: 06/24/2025
Next Scheduled EDR Contact: 10/13/2025
Data Release Frequency: Semi-Annually

LF LOS ANGELES: List of Solid Waste Facilities
Solid Waste Facilities in Los Angeles County.

Date of Government Version: 01/06/2025
Date Data Arrived at EDR: 01/07/2025
Date Made Active in Reports: 03/19/2025
Number of Days to Update: 71

Source: La County Department of Public Works
Telephone: 818-458-5185
Last EDR Contact: 04/08/2025
Next Scheduled EDR Contact: 07/21/2025
Data Release Frequency: Varies

LF LOS ANGELES CITY: City of Los Angeles Landfills
Landfills owned and maintained by the City of Los Angeles.

Date of Government Version: 12/31/2023
Date Data Arrived at EDR: 10/03/2024
Date Made Active in Reports: 12/17/2024
Number of Days to Update: 75

Source: Engineering & Construction Division
Telephone: 213-473-7869
Last EDR Contact: 04/02/2025
Next Scheduled EDR Contact: 07/21/2025
Data Release Frequency: Varies

LOS ANGELES AST: Active & Inactive AST Inventory
A listing of active & inactive above ground petroleum storage tank site locations, located in the City of Los Angeles.

Date of Government Version: 06/01/2019
Date Data Arrived at EDR: 06/25/2019
Date Made Active in Reports: 08/22/2019
Number of Days to Update: 58

Source: Los Angeles Fire Department
Telephone: 213-978-3800
Last EDR Contact: 06/11/2025
Next Scheduled EDR Contact: 09/29/2025
Data Release Frequency: Varies

LOS ANGELES CO LF METHANE: Methane Producing Landfills
This data was created on April 30, 2012 to represent known disposal sites in Los Angeles County that may produce and emanate methane gas. The shapefile contains disposal sites within Los Angeles County that once accepted degradable refuse material. Information used to create this data was extracted from a landfill survey performed by County Engineers (Major Waste System Map, 1973) as well as historical records from CalRecycle, Regional Water Quality Control Board, and Los Angeles County Department of Public Health

Date of Government Version: 05/14/2024
Date Data Arrived at EDR: 07/09/2024
Date Made Active in Reports: 09/27/2024
Number of Days to Update: 80

Source: Los Angeles County Department of Public Works
Telephone: 626-458-6973
Last EDR Contact: 04/10/2025
Next Scheduled EDR Contact: 07/21/2025
Data Release Frequency: No Update Planned

LOS ANGELES HM: Active & Inactive Hazardous Materials Inventory
A listing of active & inactive hazardous materials facility locations, located in the City of Los Angeles.

Date of Government Version: 03/03/2025
Date Data Arrived at EDR: 03/18/2025
Date Made Active in Reports: 05/30/2025
Number of Days to Update: 73

Source: Los Angeles Fire Department
Telephone: 213-978-3800
Last EDR Contact: 06/12/2025
Next Scheduled EDR Contact: 09/29/2025
Data Release Frequency: Varies

LOS ANGELES UST: Active & Inactive UST Inventory
A listing of active & inactive underground storage tank site locations and underground storage tank historical sites, located in the City of Los Angeles.

Date of Government Version: 03/03/2025
Date Data Arrived at EDR: 03/18/2025
Date Made Active in Reports: 05/30/2025
Number of Days to Update: 73

Source: Los Angeles Fire Department
Telephone: 213-978-3800
Last EDR Contact: 06/12/2025
Next Scheduled EDR Contact: 09/29/2025
Data Release Frequency: Varies

SITE MIT LOS ANGELES: Site Mitigation LA County List
Industrial sites that have had some sort of spill or complaint.

Date of Government Version: 09/26/2024
Date Data Arrived at EDR: 01/14/2025
Date Made Active in Reports: 03/28/2025
Number of Days to Update: 73

Source: Community Health Services
Telephone: 323-890-7806
Last EDR Contact: 04/15/2025
Next Scheduled EDR Contact: 07/28/2025
Data Release Frequency: Annually

UST EL SEGUNDO: City of El Segundo Underground Storage Tank
Underground storage tank sites located in El Segundo city.

Date of Government Version: 01/21/2017
Date Data Arrived at EDR: 04/19/2017
Date Made Active in Reports: 05/10/2017
Number of Days to Update: 21

Source: City of El Segundo Fire Department
Telephone: 310-524-2236
Last EDR Contact: 04/02/2025
Next Scheduled EDR Contact: 07/21/2025
Data Release Frequency: No Update Planned

UST LONG BEACH: City of Long Beach Underground Storage Tank
Underground storage tank sites located in the city of Long Beach.

Date of Government Version: 04/22/2019
Date Data Arrived at EDR: 04/23/2019
Date Made Active in Reports: 06/27/2019
Number of Days to Update: 65

Source: City of Long Beach Fire Department
Telephone: 562-570-2563
Last EDR Contact: 04/09/2025
Next Scheduled EDR Contact: 07/28/2025
Data Release Frequency: Varies

UST TORRANCE: City of Torrance Underground Storage Tank
Underground storage tank sites located in the city of Torrance.

Date of Government Version: 04/10/2025
Date Data Arrived at EDR: 04/11/2025
Date Made Active in Reports: 06/26/2025
Number of Days to Update: 76

Source: City of Torrance Fire Department
Telephone: 310-618-2973
Last EDR Contact: 04/09/2025
Next Scheduled EDR Contact: 07/28/2025
Data Release Frequency: Semi-Annually

MADERA COUNTY:

CUPA MADERA: CUPA Facility List
A listing of sites included in the county's Certified Unified Program Agency database. California's Secretary for Environmental Protection established the unified hazardous materials and hazardous waste regulatory program as required by chapter 6.11 of the California Health and Safety Code. The Unified Program consolidates the administration, permits, inspections, and enforcement activities.

Date of Government Version: 08/10/2020
Date Data Arrived at EDR: 08/12/2020
Date Made Active in Reports: 10/23/2020
Number of Days to Update: 72

Source: Madera County Environmental Health
Telephone: 559-675-7823
Last EDR Contact: 05/07/2025
Next Scheduled EDR Contact: 08/25/2025
Data Release Frequency: Varies

MARIN COUNTY:

UST MARIN: Underground Storage Tank Sites
Currently permitted USTs in Marin County.

Date of Government Version: 09/26/2018
Date Data Arrived at EDR: 10/04/2018
Date Made Active in Reports: 11/02/2018
Number of Days to Update: 29

Source: Public Works Department Waste Management
Telephone: 415-473-6647
Last EDR Contact: 06/17/2025
Next Scheduled EDR Contact: 10/06/2025
Data Release Frequency: Semi-Annually

MENDOCINO COUNTY:

UST MENDOCINO: Mendocino County UST Database
A listing of underground storage tank locations in Mendocino County.

Date of Government Version: 09/22/2021
Date Data Arrived at EDR: 11/18/2021
Date Made Active in Reports: 11/22/2021
Number of Days to Update: 4

Source: Department of Public Health
Telephone: 707-463-4466
Last EDR Contact: 05/14/2025
Next Scheduled EDR Contact: 09/01/2025
Data Release Frequency: Annually

MERCED COUNTY:

CUPA MERCED: CUPA Facility List
CUPA facility list.

Date of Government Version: 05/12/2025
Date Data Arrived at EDR: 05/14/2025
Date Made Active in Reports: 06/16/2025
Number of Days to Update: 33

Source: Merced County Environmental Health
Telephone: 209-381-1094
Last EDR Contact: 05/07/2025
Next Scheduled EDR Contact: 08/25/2025
Data Release Frequency: Varies

MONO COUNTY:

CUPA MONO: CUPA Facility List
CUPA Facility List

Date of Government Version: 02/22/2021
Date Data Arrived at EDR: 03/02/2021
Date Made Active in Reports: 05/19/2021
Number of Days to Update: 78

Source: Mono County Health Department
Telephone: 760-932-5580
Last EDR Contact: 05/14/2025
Next Scheduled EDR Contact: 09/01/2025
Data Release Frequency: Varies

MONTEREY COUNTY:

CUPA MONTEREY: CUPA Facility Listing
CUPA Program listing from the Environmental Health Division.

Date of Government Version: 03/27/2025
Date Data Arrived at EDR: 03/27/2025
Date Made Active in Reports: 06/20/2025
Number of Days to Update: 85

Source: Monterey County Health Department
Telephone: 831-796-1297
Last EDR Contact: 06/17/2025
Next Scheduled EDR Contact: 10/06/2025
Data Release Frequency: Varies

NAPA COUNTY:

LUST NAPA: Sites With Reported Contamination
A listing of leaking underground storage tank sites located in Napa county.

Date of Government Version: 01/09/2017
Date Data Arrived at EDR: 01/11/2017
Date Made Active in Reports: 03/02/2017
Number of Days to Update: 50

Source: Napa County Department of Environmental Management
Telephone: 707-253-4269
Last EDR Contact: 05/14/2025
Next Scheduled EDR Contact: 09/01/2025
Data Release Frequency: No Update Planned

UST NAPA: Closed and Operating Underground Storage Tank Sites
Underground storage tank sites located in Napa county.

Date of Government Version: 09/05/2019
Date Data Arrived at EDR: 09/09/2019
Date Made Active in Reports: 10/31/2019
Number of Days to Update: 52

Source: Napa County Department of Environmental Management
Telephone: 707-253-4269
Last EDR Contact: 05/14/2025
Next Scheduled EDR Contact: 09/01/2025
Data Release Frequency: No Update Planned

NEVADA COUNTY:

CUPA NEVADA: CUPA Facility List
CUPA facility list.

Date of Government Version: 01/27/2025
Date Data Arrived at EDR: 01/27/2025
Date Made Active in Reports: 02/03/2025
Number of Days to Update: 7

Source: Community Development Agency
Telephone: 530-265-1467
Last EDR Contact: 04/16/2025
Next Scheduled EDR Contact: 08/04/2025
Data Release Frequency: Varies

ORANGE COUNTY:

IND_SITE ORANGE: List of Industrial Site Cleanups Orange County
Petroleum and non-petroleum spills.

Date of Government Version: 02/05/2025
Date Data Arrived at EDR: 02/06/2025
Date Made Active in Reports: 04/28/2025
Number of Days to Update: 81

Source: Health Care Agency
Telephone: 714-834-3446
Last EDR Contact: 04/23/2025
Next Scheduled EDR Contact: 08/11/2025
Data Release Frequency: Annually

LUST ORANGE: List of Underground Storage Tank Cleanups
Orange County Underground Storage Tank Cleanups (LUST).

Date of Government Version: 02/05/2025
Date Data Arrived at EDR: 02/06/2025
Date Made Active in Reports: 04/28/2025
Number of Days to Update: 81

Source: Health Care Agency
Telephone: 714-834-3446
Last EDR Contact: 04/23/2025
Next Scheduled EDR Contact: 08/11/2025
Data Release Frequency: Quarterly

UST ORANGE: List of Underground Storage Tank Facilities
Orange County Underground Storage Tank Facilities (UST).

Date of Government Version: 02/05/2025
Date Data Arrived at EDR: 02/06/2025
Date Made Active in Reports: 03/14/2025
Number of Days to Update: 36

Source: Health Care Agency
Telephone: 714-834-3446
Last EDR Contact: 04/23/2025
Next Scheduled EDR Contact: 08/11/2025
Data Release Frequency: Quarterly

PLACER COUNTY:

MS PLACER: Master List of Facilities
List includes aboveground tanks, underground tanks and cleanup sites.

Date of Government Version: 02/20/2025
Date Data Arrived at EDR: 02/21/2025
Date Made Active in Reports: 05/07/2025
Number of Days to Update: 75

Source: Placer County Health and Human Services
Telephone: 530-745-2363
Last EDR Contact: 05/20/2025
Next Scheduled EDR Contact: 09/08/2025
Data Release Frequency: Semi-Annually

PLUMAS COUNTY:

CUPA PLUMAS: CUPA Facility List
Plumas County CUPA Program facilities.

Date of Government Version: 03/31/2019
Date Data Arrived at EDR: 04/23/2019
Date Made Active in Reports: 06/26/2019
Number of Days to Update: 64

Source: Plumas County Environmental Health
Telephone: 530-283-6355
Last EDR Contact: 04/09/2025
Next Scheduled EDR Contact: 07/28/2025
Data Release Frequency: Varies

RIVERSIDE COUNTY:

LUST RIVERSIDE: Listing of Underground Tank Cleanup Sites
Riverside County Underground Storage Tank Cleanup Sites (LUST).

Date of Government Version: 06/11/2024
Date Data Arrived at EDR: 06/12/2024
Date Made Active in Reports: 06/27/2024
Number of Days to Update: 15

Source: Department of Environmental Health
Telephone: 951-358-5055
Last EDR Contact: 06/03/2025
Next Scheduled EDR Contact: 09/22/2025
Data Release Frequency: Quarterly

UST RIVERSIDE: Underground Storage Tank Tank List
Underground storage tank sites located in Riverside county.

Date of Government Version: 03/06/2025
Date Data Arrived at EDR: 03/07/2025
Date Made Active in Reports: 05/22/2025
Number of Days to Update: 76

Source: Department of Environmental Health
Telephone: 951-358-5055
Last EDR Contact: 06/03/2025
Next Scheduled EDR Contact: 09/22/2025
Data Release Frequency: Quarterly

SACRAMENTO COUNTY:

CS SACRAMENTO: Toxic Site Clean-Up List
List of sites where unauthorized releases of potentially hazardous materials have occurred.

Date of Government Version: 11/07/2022
Date Data Arrived at EDR: 12/21/2022
Date Made Active in Reports: 03/16/2023
Number of Days to Update: 85

Source: Sacramento County Environmental Management
Telephone: 916-875-8406
Last EDR Contact: 06/17/2025
Next Scheduled EDR Contact: 10/06/2025
Data Release Frequency: Quarterly

ML SACRAMENTO: Master Hazardous Materials Facility List
Any business that has hazardous materials on site - hazardous material storage sites, underground storage tanks, waste generators.

Date of Government Version: 11/07/2022
Date Data Arrived at EDR: 12/09/2022
Date Made Active in Reports: 03/01/2023
Number of Days to Update: 82

Source: Sacramento County Environmental Management
Telephone: 916-875-8406
Last EDR Contact: 06/17/2025
Next Scheduled EDR Contact: 10/06/2025
Data Release Frequency: Quarterly

SAN BENITO COUNTY:

CUPA SAN BENITO: CUPA Facility List
Cupa facility list

Date of Government Version: 01/30/2025
Date Data Arrived at EDR: 01/31/2025
Date Made Active in Reports: 04/18/2025
Number of Days to Update: 77

Source: San Benito County Environmental Health
Telephone: N/A
Last EDR Contact: 04/23/2025
Next Scheduled EDR Contact: 08/11/2025
Data Release Frequency: Varies

SAN BERNARDINO COUNTY:

PERMITS SAN BERNARDINO: Hazardous Material Permits
This listing includes underground storage tanks, medical waste handlers/generators, hazardous materials handlers, hazardous waste generators, and waste oil generators/handlers.

Date of Government Version: 05/29/2025
Date Data Arrived at EDR: 05/29/2025
Date Made Active in Reports: 06/18/2025
Number of Days to Update: 20

Source: San Bernardino County Fire Department Hazardous Materials Division
Telephone: 909-387-3041
Last EDR Contact: 04/28/2025
Next Scheduled EDR Contact: 08/11/2025
Data Release Frequency: Quarterly

SAN DIEGO COUNTY:

HMMD SAN DIEGO: Hazardous Materials Management Division Database
The database includes: HE58 - This report contains the business name, site address, business phone number, establishment 'H' permit number, type of permit, and the business status. HE17 - In addition to providing the same information provided in the HE58 listing, HE17 provides inspection dates, violations received by the establishment, hazardous waste generated, the quantity, method of storage, treatment/disposal of waste and the hauler, and information on underground storage tanks. Unauthorized Release List - Includes a summary of environmental contamination cases in San Diego County (underground tank cases, non-tank cases, groundwater contamination, and soil contamination are included.)

Date of Government Version: 02/24/2025
Date Data Arrived at EDR: 02/25/2025
Date Made Active in Reports: 05/07/2025
Number of Days to Update: 71

Source: Hazardous Materials Management Division
Telephone: 619-338-2268
Last EDR Contact: 05/23/2025
Next Scheduled EDR Contact: 09/08/2025
Data Release Frequency: Quarterly

LF SAN DIEGO: Solid Waste Facilities
San Diego County Solid Waste Facilities.

Date of Government Version: 10/01/2024
Date Data Arrived at EDR: 01/15/2025
Date Made Active in Reports: 03/28/2025
Number of Days to Update: 72

Source: Department of Health Services
Telephone: 619-338-2209
Last EDR Contact: 04/09/2025
Next Scheduled EDR Contact: 07/28/2025
Data Release Frequency: Varies

SAN DIEGO CO LOP: Local Oversight Program Listing
A listing of all LOP release sites that are or were under the County of San Diego's jurisdiction. Included are closed or transferred cases, open cases, and cases that did not have a case type indicated. The cases without a case type are mostly complaints; however, some of them could be LOP cases.

Date of Government Version: 07/22/2021
Date Data Arrived at EDR: 10/19/2021
Date Made Active in Reports: 01/13/2022
Number of Days to Update: 86

Source: Department of Environmental Health
Telephone: 858-505-6874
Last EDR Contact: 04/09/2025
Next Scheduled EDR Contact: 07/28/2025
Data Release Frequency: Varies

SAN DIEGO CO SAM: Environmental Case Listing
The listing contains all underground tank release cases and projects pertaining to properties contaminated with hazardous substances that are actively under review by the Site Assessment and Mitigation Program.

Date of Government Version: 03/23/2010
Date Data Arrived at EDR: 06/15/2010
Date Made Active in Reports: 07/09/2010
Number of Days to Update: 24

Source: San Diego County Department of Environmental Health
Telephone: 619-338-2371
Last EDR Contact: 05/20/2025
Next Scheduled EDR Contact: 09/08/2025
Data Release Frequency: No Update Planned

SAN FRANCISCO COUNTY:

CUPA SAN FRANCISCO CO: CUPA Facility Listing
Cupa facilities

Date of Government Version: 01/28/2025
Date Data Arrived at EDR: 01/29/2025
Date Made Active in Reports: 04/16/2025
Number of Days to Update: 77

Source: San Francisco County Department of Environmental Health
Telephone: 415-252-3896
Last EDR Contact: 04/23/2025
Next Scheduled EDR Contact: 08/11/2025
Data Release Frequency: Varies

LUST SAN FRANCISCO: Local Oversite Facilities
A listing of leaking underground storage tank sites located in San Francisco county.

Date of Government Version: 09/19/2008
Date Data Arrived at EDR: 09/19/2008
Date Made Active in Reports: 09/29/2008
Number of Days to Update: 10

Source: Department Of Public Health San Francisco County
Telephone: 415-252-3920
Last EDR Contact: 04/23/2025
Next Scheduled EDR Contact: 08/11/2025
Data Release Frequency: No Update Planned

UST SAN FRANCISCO: Underground Storage Tank Information
Underground storage tank sites located in San Francisco county.

Date of Government Version: 01/28/2025
Date Data Arrived at EDR: 01/29/2025
Date Made Active in Reports: 04/16/2025
Number of Days to Update: 77

Source: Department of Public Health
Telephone: 415-252-3920
Last EDR Contact: 04/23/2025
Next Scheduled EDR Contact: 08/11/2025
Data Release Frequency: Quarterly

SAN FRANCISO COUNTY:

SAN FRANCISCO MAHER: Maher Ordinance Property Listing
A listing of properties that fall within a Maher Ordinance, for all of San Francisco. The Maher Ordinance requires San Francisco Department of Public Health (DPH) oversight for the characterization and mitigation of hazardous substances found in soil, soil vapor, and groundwater in areas designated within the Maher map. The Maher map includes areas with current or historical industrial use or zoning; areas within 100 feet of current or historical underground tanks; filled former Bay, marsh, or creek areas; or areas within 150 feet of a current or former elevated highway. City of San Francisco Planning.

Date of Government Version: 01/12/2025
Date Data Arrived at EDR: 01/14/2025
Date Made Active in Reports: 04/02/2025
Number of Days to Update: 78

Source: San Francisco Planning
Telephone: 628-652-7483
Last EDR Contact: 04/15/2025
Next Scheduled EDR Contact: 07/28/2025
Data Release Frequency: Varies

SAN JOAQUIN COUNTY:

UST SAN JOAQUIN: San Joaquin Co. UST
A listing of underground storage tank locations in San Joaquin county.

Date of Government Version: 06/22/2018
Date Data Arrived at EDR: 06/26/2018
Date Made Active in Reports: 07/11/2018
Number of Days to Update: 15

Source: Environmental Health Department
Telephone: N/A
Last EDR Contact: 06/03/2025
Next Scheduled EDR Contact: 09/22/2025
Data Release Frequency: Semi-Annually

SAN LUIS OBISPO COUNTY:

CUPA SAN LUIS OBISPO: CUPA Facility List
Cupa Facility List.

Date of Government Version: 02/06/2025
Date Data Arrived at EDR: 02/11/2025
Date Made Active in Reports: 04/28/2025
Number of Days to Update: 76

Source: San Luis Obispo County Public Health Department
Telephone: 805-781-5596
Last EDR Contact: 05/07/2025
Next Scheduled EDR Contact: 08/25/2025
Data Release Frequency: Varies

SAN MATEO COUNTY:

BI SAN MATEO: Business Inventory
List includes Hazardous Materials Business Plan, hazardous waste generators, and underground storage tanks.

Date of Government Version: 02/20/2020
Date Data Arrived at EDR: 02/20/2020
Date Made Active in Reports: 04/24/2020
Number of Days to Update: 64

Source: San Mateo County Environmental Health Services Division
Telephone: 650-363-1921
Last EDR Contact: 05/28/2025
Next Scheduled EDR Contact: 09/15/2025
Data Release Frequency: Annually

LUST SAN MATEO: Fuel Leak List
A listing of leaking underground storage tank sites located in San Mateo county.

Date of Government Version: 03/29/2019
Date Data Arrived at EDR: 03/29/2019
Date Made Active in Reports: 05/29/2019
Number of Days to Update: 61

Source: San Mateo County Environmental Health Services Division
Telephone: 650-363-1921
Last EDR Contact: 05/28/2025
Next Scheduled EDR Contact: 09/15/2025
Data Release Frequency: Semi-Annually

SANTA BARBARA COUNTY:

CUPA SANTA BARBARA: CUPA Facility Listing
CUPA Program Listing from the Environmental Health Services division.

Date of Government Version: 09/08/2011
Date Data Arrived at EDR: 09/09/2011
Date Made Active in Reports: 10/07/2011
Number of Days to Update: 28

Source: Santa Barbara County Public Health Department
Telephone: 805-686-8167
Last EDR Contact: 05/07/2025
Next Scheduled EDR Contact: 08/25/2025
Data Release Frequency: No Update Planned

SANTA CLARA COUNTY:

CUPA SANTA CLARA: Cupa Facility List
Cupa facility list

Date of Government Version: 02/14/2025
Date Data Arrived at EDR: 02/18/2025
Date Made Active in Reports: 05/02/2025
Number of Days to Update: 73

Source: Department of Environmental Health
Telephone: 408-918-1973
Last EDR Contact: 05/07/2025
Next Scheduled EDR Contact: 08/25/2025
Data Release Frequency: Varies

HIST LUST SANTA CLARA: HIST LUST - Fuel Leak Site Activity Report
A listing of open and closed leaking underground storage tanks. This listing is no longer updated by the county. Leaking underground storage tanks are now handled by the Department of Environmental Health.

Date of Government Version: 03/29/2005
Date Data Arrived at EDR: 03/30/2005
Date Made Active in Reports: 04/21/2005
Number of Days to Update: 22

Source: Santa Clara Valley Water District
Telephone: 408-265-2600
Last EDR Contact: 03/23/2009
Next Scheduled EDR Contact: 06/22/2009
Data Release Frequency: No Update Planned

LUST SANTA CLARA: LOP Listing
A listing of leaking underground storage tanks located in Santa Clara county.

Date of Government Version: 03/03/2014
Date Data Arrived at EDR: 03/05/2014
Date Made Active in Reports: 03/18/2014
Number of Days to Update: 13

Source: Department of Environmental Health
Telephone: 408-918-3417
Last EDR Contact: 05/14/2025
Next Scheduled EDR Contact: 09/01/2025
Data Release Frequency: No Update Planned

SANTA CRUZ COUNTY:

CUPA SANTA CRUZ: CUPA Facility List
CUPA facility listing.

Date of Government Version: 01/21/2017
Date Data Arrived at EDR: 02/22/2017
Date Made Active in Reports: 05/23/2017
Number of Days to Update: 90

Source: Santa Cruz County Environmental Health
Telephone: 831-464-2761
Last EDR Contact: 05/07/2025
Next Scheduled EDR Contact: 08/25/2025
Data Release Frequency: Varies

SITE MIT SANTA CRUZ: Site Mitigation Santa Cruz County List
Sites may become contaminated with toxic chemicals through illegal dumping or disposal, from leaking underground storage tanks, or through industrial or commercial activities.The goal of the site mitigation program is to protect the public health and the environment while facilitating completion of contaminated site clean-up projects in a timely manner.

Date of Government Version: 12/03/2018
Date Data Arrived at EDR: 06/23/2023
Date Made Active in Reports: 07/13/2023
Number of Days to Update: 20

Source: Santa Cruz Environmental Health Services
Telephone: 831-454-2761
Last EDR Contact: 05/07/2025
Next Scheduled EDR Contact: 08/25/2025
Data Release Frequency: Varies

SHASTA COUNTY:

CUPA SHASTA: CUPA Facility List
Cupa Facility List.

Date of Government Version: 06/15/2017
Date Data Arrived at EDR: 06/19/2017
Date Made Active in Reports: 08/09/2017
Number of Days to Update: 51

Source: Shasta County Department of Resource Management
Telephone: 530-225-5789
Last EDR Contact: 05/07/2025
Next Scheduled EDR Contact: 08/25/2025
Data Release Frequency: Varies

SOLANO COUNTY:

LUST SOLANO: Leaking Underground Storage Tanks
A listing of leaking underground storage tank sites located in Solano county.

Date of Government Version: 06/04/2019
Date Data Arrived at EDR: 06/06/2019
Date Made Active in Reports: 08/13/2019
Number of Days to Update: 68

Source: Solano County Department of Environmental Management
Telephone: 707-784-6770
Last EDR Contact: 05/14/2025
Next Scheduled EDR Contact: 09/01/2025
Data Release Frequency: Quarterly

UST SOLANO: Underground Storage Tanks
Underground storage tank sites located in Solano county.

Date of Government Version: 09/15/2021
Date Data Arrived at EDR: 09/16/2021
Date Made Active in Reports: 12/09/2021
Number of Days to Update: 84

Source: Solano County Department of Environmental Management
Telephone: 707-784-6770
Last EDR Contact: 05/14/2025
Next Scheduled EDR Contact: 09/01/2025
Data Release Frequency: Quarterly

SONOMA COUNTY:

CUPA SONOMA: Cupa Facility List
Cupa Facility list

Date of Government Version: 07/02/2021
Date Data Arrived at EDR: 07/06/2021
Date Made Active in Reports: 07/14/2021
Number of Days to Update: 8

Source: County of Sonoma Fire & Emergency Services Department
Telephone: 707-565-1174
Last EDR Contact: 06/10/2025
Next Scheduled EDR Contact: 09/29/2025
Data Release Frequency: Varies

LUST SONOMA: Leaking Underground Storage Tank Sites
A listing of leaking underground storage tank sites located in Sonoma county.

Date of Government Version: 06/30/2021
Date Data Arrived at EDR: 06/30/2021
Date Made Active in Reports: 09/24/2021
Number of Days to Update: 86

Source: Department of Health Services
Telephone: 707-565-6565
Last EDR Contact: 06/10/2025
Next Scheduled EDR Contact: 09/29/2025
Data Release Frequency: Quarterly

STANISLAUS COUNTY:

CUPA STANISLAUS: CUPA Facility List
Cupa facility list

Date of Government Version: 02/08/2022
Date Data Arrived at EDR: 02/10/2022
Date Made Active in Reports: 05/04/2022
Number of Days to Update: 83

Source: Stanislaus County Department of Ennvironmental Protection
Telephone: 209-525-6751
Last EDR Contact: 04/02/2025
Next Scheduled EDR Contact: 07/21/2025
Data Release Frequency: Varies

SUTTER COUNTY:

UST SUTTER: Underground Storage Tanks
Underground storage tank sites located in Sutter county.

Date of Government Version: 11/05/2024
Date Data Arrived at EDR: 11/20/2024
Date Made Active in Reports: 02/13/2025
Number of Days to Update: 85

Source: Sutter County Environmental Health Services
Telephone: 530-822-7500
Last EDR Contact: 05/14/2025
Next Scheduled EDR Contact: 09/01/2025
Data Release Frequency: Semi-Annually

TEHAMA COUNTY:

CUPA TEHAMA: CUPA Facility List
Cupa facilities

Date of Government Version: 02/11/2025
Date Data Arrived at EDR: 02/12/2025
Date Made Active in Reports: 05/02/2025
Number of Days to Update: 79

Source: Tehama County Department of Environmental Health
Telephone: 530-527-8020
Last EDR Contact: 05/20/2025
Next Scheduled EDR Contact: 08/11/2025
Data Release Frequency: Varies

TRINITY COUNTY:

CUPA TRINITY: CUPA Facility List
Cupa facility list

Date of Government Version: 04/09/2025
Date Data Arrived at EDR: 04/10/2025
Date Made Active in Reports: 06/27/2025
Number of Days to Update: 78

Source: Department of Toxic Substances Control
Telephone: 760-352-0381
Last EDR Contact: 04/09/2025
Next Scheduled EDR Contact: 07/28/2025
Data Release Frequency: Varies

TULARE COUNTY:

CUPA TULARE: CUPA Facility List
Cupa program facilities

Date of Government Version: 10/07/2022
Date Data Arrived at EDR: 10/07/2022
Date Made Active in Reports: 12/21/2022
Number of Days to Update: 75

Source: Tulare County Environmental Health Services Division
Telephone: 559-624-7400
Last EDR Contact: 04/23/2025
Next Scheduled EDR Contact: 08/11/2025
Data Release Frequency: Varies

TUOLUMNE COUNTY:

CUPA TUOLUMNE: CUPA Facility List
Cupa facility list

Date of Government Version: 04/23/2018
Date Data Arrived at EDR: 04/25/2018
Date Made Active in Reports: 06/25/2018
Number of Days to Update: 61

Source: Divison of Environmental Health
Telephone: 209-533-5633
Last EDR Contact: 04/09/2025
Next Scheduled EDR Contact: 07/28/2025
Data Release Frequency: Varies

VENTURA COUNTY:

BWT VENTURA: Business Plan, Hazardous Waste Producers, and Operating Underground Tanks
The BWT list indicates by site address whether the Environmental Health Division has Business Plan (B), Waste Producer (W), and/or Underground Tank (T) information.

Date of Government Version: 11/21/2024
Date Data Arrived at EDR: 01/21/2025
Date Made Active in Reports: 04/03/2025
Number of Days to Update: 72

Source: Ventura County Environmental Health Division
Telephone: 805-654-2813
Last EDR Contact: 04/11/2025
Next Scheduled EDR Contact: 07/28/2025
Data Release Frequency: Quarterly

LF VENTURA: Inventory of Illegal Abandoned and Inactive Sites
Ventura County Inventory of Closed, Illegal Abandoned, and Inactive Sites.

Date of Government Version: 12/01/2011
Date Data Arrived at EDR: 12/01/2011
Date Made Active in Reports: 01/19/2012
Number of Days to Update: 49

Source: Environmental Health Division
Telephone: 805-654-2813
Last EDR Contact: 06/17/2025
Next Scheduled EDR Contact: 10/06/2025
Data Release Frequency: No Update Planned

LUST VENTURA: Listing of Underground Tank Cleanup Sites
Ventura County Underground Storage Tank Cleanup Sites (LUST).

Date of Government Version: 05/29/2008
Date Data Arrived at EDR: 06/24/2008
Date Made Active in Reports: 07/31/2008
Number of Days to Update: 37

Source: Environmental Health Division
Telephone: 805-654-2813
Last EDR Contact: 04/30/2025
Next Scheduled EDR Contact: 08/18/2025
Data Release Frequency: No Update Planned

MED WASTE VENTURA: Medical Waste Program List
To protect public health and safety and the environment from potential exposure to disease causing agents, the Environmental Health Division Medical Waste Program regulates the generation, handling, storage, treatment and disposal of medical waste throughout the County.

Date of Government Version: 04/01/2025
Date Data Arrived at EDR: 04/09/2025
Date Made Active in Reports: 04/23/2025
Number of Days to Update: 14

Source: Ventura County Resource Management Agency
Telephone: 805-654-2813
Last EDR Contact: 04/03/2025
Next Scheduled EDR Contact: 07/28/2025
Data Release Frequency: Quarterly

UST VENTURA: Underground Tank Closed Sites List
Ventura County Operating Underground Storage Tank Sites (UST)/Underground Tank Closed Sites List.

Date of Government Version: 01/27/2025
Date Data Arrived at EDR: 03/04/2025
Date Made Active in Reports: 05/23/2025
Number of Days to Update: 80

Source: Environmental Health Division
Telephone: 805-654-2813
Last EDR Contact: 05/30/2025
Next Scheduled EDR Contact: 09/15/2025
Data Release Frequency: Quarterly

YOLO COUNTY:

UST YOLO: Underground Storage Tank Comprehensive Facility Report
Underground storage tank sites located in Yolo county.

Date of Government Version: 03/19/2025
Date Data Arrived at EDR: 03/25/2025
Date Made Active in Reports: 03/28/2025
Number of Days to Update: 3

Source: Yolo County Department of Health
Telephone: 530-666-8646
Last EDR Contact: 06/17/2025
Next Scheduled EDR Contact: 10/06/2025
Data Release Frequency: Annually

YUBA COUNTY:

CUPA YUBA: CUPA Facility List
CUPA facility listing for Yuba County.

Date of Government Version: 01/17/2025
Date Data Arrived at EDR: 01/22/2025
Date Made Active in Reports: 04/03/2025
Number of Days to Update: 71

Source: Yuba County Environmental Health Department
Telephone: 530-749-7523
Last EDR Contact: 04/16/2025
Next Scheduled EDR Contact: 08/04/2025
Data Release Frequency: Varies

OTHER DATABASE(S)

Depending on the geographic area covered by this report, the data provided in these specialty databases may or may not be complete. For example, the existence of wetlands information data in a specific report does not mean that all wetlands in the area covered by the report are included. Moreover, the absence of any reported wetlands information does not necessarily mean that wetlands do not exist in the area covered by the report.

CT MANIFEST: Hazardous Waste Manifest Data
Facility and manifest data. Manifest is a document that lists and tracks hazardous waste from the generator through transporters to a tsd facility.

Date of Government Version: 02/02/2025
Date Data Arrived at EDR: 02/04/2025
Date Made Active in Reports: 04/24/2025
Number of Days to Update: 79

Source: Department of Energy & Environmental Protection
Telephone: 860-424-3375
Last EDR Contact: 05/06/2025
Next Scheduled EDR Contact: 08/18/2025
Data Release Frequency: No Update Planned

NJ MANIFEST: Manifest Information
Hazardous waste manifest information.

Date of Government Version: 12/31/2018
Date Data Arrived at EDR: 04/10/2019
Date Made Active in Reports: 05/16/2019
Number of Days to Update: 36

Source: Department of Environmental Protection
Telephone: N/A
Last EDR Contact: 06/23/2025
Next Scheduled EDR Contact: 10/13/2025
Data Release Frequency: Annually

NY MANIFEST: Facility and Manifest Data
Manifest is a document that lists and tracks hazardous waste from the generator through transporters to a TSD facility.

Date of Government Version: 12/31/2019
Date Data Arrived at EDR: 11/30/2023
Date Made Active in Reports: 12/01/2023
Number of Days to Update: 1

Source: Department of Environmental Conservation
Telephone: 518-402-8651
Last EDR Contact: 04/24/2025
Next Scheduled EDR Contact: 08/04/2025
Data Release Frequency: Quarterly

PA MANIFEST: Manifest Information
Hazardous waste manifest information.

Date of Government Version: 06/30/2018
Date Data Arrived at EDR: 07/19/2019
Date Made Active in Reports: 09/10/2019
Number of Days to Update: 53

Source: Department of Environmental Protection
Telephone: 717-783-8990
Last EDR Contact: 04/03/2025
Next Scheduled EDR Contact: 07/21/2025
Data Release Frequency: Annually

RI MANIFEST: Manifest information
Hazardous waste manifest information

Date of Government Version: 12/31/2020
Date Data Arrived at EDR: 11/30/2021
Date Made Active in Reports: 02/18/2022
Number of Days to Update: 80

Source: Department of Environmental Management
Telephone: 401-222-2797
Last EDR Contact: 05/07/2025
Next Scheduled EDR Contact: 08/25/2025
Data Release Frequency: Annually

WI MANIFEST: Manifest Information
Hazardous waste manifest information.

Date of Government Version: 05/31/2018
Date Data Arrived at EDR: 06/19/2019
Date Made Active in Reports: 09/03/2019
Number of Days to Update: 76

Source: Department of Natural Resources
Telephone: N/A
Last EDR Contact: 05/28/2025
Next Scheduled EDR Contact: 09/15/2025
Data Release Frequency: Annually

Oil/Gas Pipelines
Source: Endeavor Business Media
Petroleum Bundle (Crude Oil, Refined Products, Petrochemicals, Gas Liquids (LPG/NGL), and Specialty Gases (Miscellaneous)) N = Natural Gas Bundle (Natural Gas, Gas Liquids (LPG/NGL), and Specialty Gases (Miscellaneous)). This map includes information copyrighted by Endeavor Business Media. This information is provided on a best effort basis and Endeavor Business Media does not guarantee its accuracy nor warrant its fitness for any particular purpose. Such information has been reprinted with the permission of Endeavor Business Media.

Electric Power Transmission Line Data
Source: Endeavor Business Media
This map includes information copyrighted by Endeavor Business Media. This information is provided on a best effort basis and Endeavor Business Media does not guarantee its accuracy nor warrant its fitness for any particular purpose. Such information has been reprinted with the permission of Endeavor Business Media.

Sensitive Receptors: There are individuals deemed sensitive receptors due to their fragile immune systems and special sensitivity to environmental discharges. These sensitive receptors typically include the elderly, the sick, and children. While the location of all sensitive receptors cannot be determined, EDR indicates those buildings and facilities - schools, daycares, hospitals, medical centers, and nursing homes - where individuals who are sensitive receptors are likely to be located.

AHA Hospitals:
Source: American Hospital Association, Inc.
Telephone: 312-280-5991
The database includes a listing of hospitals based on the American Hospital Association's annual survey of hospitals.

Medical Centers: Provider of Services Listing
Source: Centers for Medicare & Medicaid Services
Telephone: 410-786-3000
A listing of hospitals with Medicare provider number, produced by Centers of Medicare & Medicaid Services, a federal agency within the U.S. Department of Health and Human Services.

Nursing Homes
Source: National Institutes of Health
Telephone: 301-594-6248
Information on Medicare and Medicaid certified nursing homes in the United States.

Public Schools
Source: National Center for Education Statistics
Telephone: 202-502-7300
The National Center for Education Statistics' primary database on elementary and secondary public education in the United States. It is a comprehensive, annual, national statistical database of all public elementary and secondary schools and school districts, which contains data that are comparable across all states.

Private Schools
Source: National Center for Education Statistics
Telephone: 202-502-7300
The National Center for Education Statistics' primary database on private school locations in the United States.

Daycare Centers: Licensed Facilities
Source: Department of Social Services
Telephone: 916-657-4041

Flood Zone Data: This data was obtained from the Federal Emergency Management Agency (FEMA). It depicts 100-year and 500-year flood zones as defined by FEMA. It includes the National Flood Hazard Layer (NFHL) which incorporates Flood Insurance Rate Map (FIRM) data and Q3 data from FEMA in areas not covered by NFHL.
Source: FEMA
Telephone: 877-336-2627
Date of Government Version: 2003, 2015

NWI: National Wetlands Inventory. This data, available in select counties across the country, was obtained by EDR in 2002, 2005, 2010 and 2015 from the U.S. Fish and Wildlife Service.

State Wetlands Data: Wetland Inventory
Source: Department of Fish and Wildlife
Telephone: 916-445-0411

GOVERNMENT RECORDS SEARCHED / DATA CURRENCY TRACKING

Current USGS 7.5 Minute Topographic Map
Source: U.S. Geological Survey

STREET AND ADDRESS INFORMATION

© 2015 TomTom North America, Inc. All rights reserved. This material is proprietary and the subject of copyright protection and other intellectual property rights owned by or licensed to Tele Atlas North America, Inc. The use of this material is subject to the terms of a license agreement. You will be held liable for any unauthorized copying or disclosure of this material.

GEOCHECK ®- PHYSICAL SETTING SOURCE ADDENDUM

TARGET PROPERTY ADDRESS

BART FREMONT PARCELS
FREMONT PARCELS
FREMONT, CA 94536

TARGET PROPERTY COORDINATES

Latitude (North):	37.558483 - 37˚ 33’ 30.54’’
Longitude (West):	121.977596 - 121˚ 58’ 39.35’’
Universal Tranverse Mercator:	Zone 10
UTM X (Meters):	590303.3
UTM Y (Meters):	4157116.2
Elevation:	57 ft. above sea level

USGS TOPOGRAPHIC MAP

Target Property Map:	50003386 NILES, CA
Version Date:	2021

EDR’s GeoCheck Physical Setting Source Addendum is provided to assist the environmental professional in forming an opinion about the impact of potential contaminant migration.

Assessment of the impact of contaminant migration generally has two principle investigative components:

1. Groundwater flow direction, and
2. Groundwater flow velocity.

Groundwater flow direction may be impacted by surface topography, hydrology, hydrogeology, characteristics of the soil, and nearby wells. Groundwater flow velocity is generally impacted by the nature of the geologic strata.

GEOCHECK® - PHYSICAL SETTING SOURCE SUMMARY

GROUNDWATER FLOW DIRECTION INFORMATION

Groundwater flow direction for a particular site is best determined by a qualified environmental professional using site-specific well data. If such data is not reasonably ascertainable, it may be necessary to rely on other sources of information, such as surface topographic information, hydrologic information, hydrogeologic data collected on nearby properties, and regional groundwater flow information (from deep aquifers).

TOPOGRAPHIC INFORMATION

Surface topography may be indicative of the direction of surficial groundwater flow. This information can be used to assist the environmental professional in forming an opinion about the impact of nearby contaminated properties or, should contamination exist on the target property, what downgradient sites might be impacted.

TARGET PROPERTY TOPOGRAPHY

General Topographic Gradient: General WSW

SURROUNDING TOPOGRAPHY: ELEVATION PROFILES

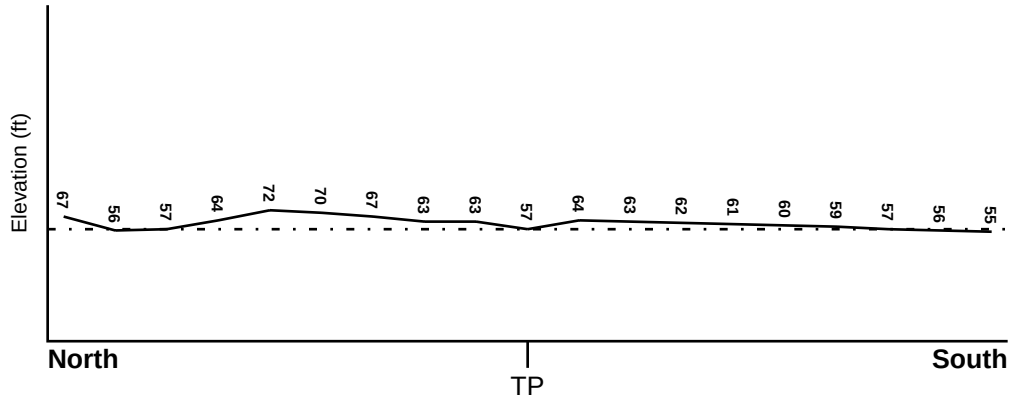

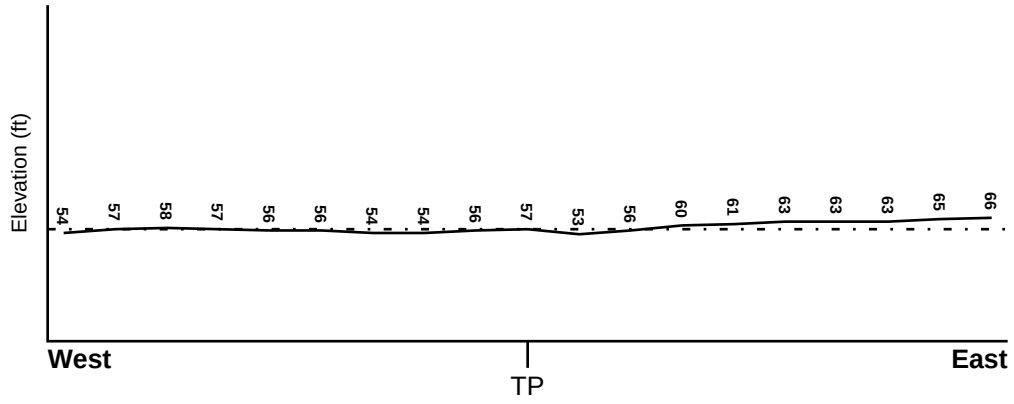

Target Property Elevation: 57 ft.

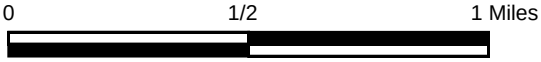

Source: Topography has been determined from the USGS 7.5' Digital Elevation Model and should be evaluated on a relative (not an absolute) basis. Relative elevation information between sites of close proximity should be field verified.

GEOCHECK® - PHYSICAL SETTING SOURCE SUMMARY

HYDROLOGIC INFORMATION

Surface water can act as a hydrologic barrier to groundwater flow. Such hydrologic information can be used to assist the environmental professional in forming an opinion about the impact of nearby contaminated properties or, should contamination exist on the target property, what downgradient sites might be impacted.

Refer to the Physical Setting Source Map following this summary for hydrologic information (major waterways and bodies of water).

FEMA FLOOD ZONE

Flood Plain Panel at Target Property	FEMA Source Type
06001C0461G	FEMA FIRM Flood data

Additional Panels in search area:	FEMA Source Type
06001C0455G	FEMA FIRM Flood data
06001C0462G	FEMA FIRM Flood data

NATIONAL WETLAND INVENTORY

NWI Quad at Target Property	NWI Electronic Data Coverage
NILES	YES - refer to the Overview Map and Detail Map

HYDROGEOLOGIC INFORMATION

Hydrogeologic information obtained by installation of wells on a specific site can often be an indicator of groundwater flow direction in the immediate area. Such hydrogeologic information can be used to assist the environmental professional in forming an opinion about the impact of nearby contaminated properties or, should contamination exist on the target property, what downgradient sites might be impacted.

Site-Specific Hydrogeological Data*:

Search Radius:	1.25 miles
Status:	Not found

AQUIFLOW®

Search Radius: 1.000 Mile.

EDR has developed the AQUIFLOW Information System to provide data on the general direction of groundwater flow at specific points. EDR has reviewed reports submitted by environmental professionals to regulatory authorities at select sites and has extracted the date of the report, groundwater flow direction as determined hydrogeologically, and the depth to water table.

MAP ID	LOCATION FROM TP	GENERAL DIRECTION GROUNDWATER FLOW
1	1/8 - 1/4 Mile West	Varies
36	1/4 - 1/2 Mile East	W
89	1/2 - 1 Mile NNE	WNW
91	1/2 - 1 Mile South	SW to SE
K96	1/2 - 1 Mile NNW	SE
K110	1/2 - 1 Mile NNW	Not Reported
K111	1/2 - 1 Mile NNW	Not Reported

* ©1996 Site−specific hydrogeological data gathered by CERCLIS Alerts, Inc., Bainbridge Island, WA. All rights reserved. All of the information and opinions presented are those of the cited EPA report(s), which were completed under a Comprehensive Environmental Response Compensation and Liability Information System (CERCLIS) investigation.

GEOCHECK® - PHYSICAL SETTING SOURCE SUMMARY

MAP ID	LOCATION FROM TP	GENERAL DIRECTION GROUNDWATER FLOW
M112	1/2 - 1 Mile East	Varies
127	1/2 - 1 Mile NW	WNW
129	1/2 - 1 Mile SSE	Flat
W141	1/2 - 1 Mile NNE	S
153	1/2 - 1 Mile SW	WNW
157	1/2 - 1 Mile ENE	Not Reported
160	1/2 - 1 Mile SW	Not Reported
161	1/2 - 1 Mile NE	Not Reported
1G	1/2 - 1 Mile NNE	S
2G	1/2 - 1 Mile NE	Not Reported
3G	1/2 - 1 Mile NNW	Not Reported
4G	1/2 - 1 Mile NNW	Not Reported
5G	1/2 - 1 Mile NW	WNW
6G	1/2 - 1 Mile NNW	SE
7G	1/2 - 1 Mile NNE	WNW
8G	1/2 - 1 Mile ENE	Not Reported
9G	1/4 - 1/2 Mile East	W
10G	1/8 - 1/4 Mile West	Varies
11G	1/2 - 1 Mile East	Varies
12G	1/2 - 1 Mile SW	Not Reported
13G	1/2 - 1 Mile South	SW to SE
14G	1/2 - 1 Mile SW	WNW
15G	1/2 - 1 Mile SSE	Flat

For additional site information, refer to Physical Setting Source Map Findings.

GEOCHECK® - PHYSICAL SETTING SOURCE SUMMARY

GROUNDWATER FLOW VELOCITY INFORMATION

Groundwater flow velocity information for a particular site is best determined by a qualified environmental professional using site specific geologic and soil strata data. If such data are not reasonably ascertainable, it may be necessary to rely on other sources of information, including geologic age identification, rock stratigraphic unit and soil characteristics data collected on nearby properties and regional soil information. In general, contaminant plumes move more quickly through sandy-gravelly types of soils than silty-clayey types of soils.

GEOLOGIC INFORMATION IN GENERAL AREA OF TARGET PROPERTY

Geologic information can be used by the environmental professional in forming an opinion about the relative speed at which contaminant migration may be occurring.

ROCK STRATIGRAPHIC UNIT

Era:	Cenozoic
System:	Quaternary
Series:	Quaternary
Code:	Q *(decoded above as Era, System & Series)*

GEOLOGIC AGE IDENTIFICATION

Category: Stratifed Sequence

Geologic Age and Rock Stratigraphic Unit Source: P.G. Schruben, R.E. Arndt and W.J. Bawiec, Geology of the Conterminous U.S. at 1:2,500,000 Scale - a digital representation of the 1974 P.B. King and H.M. Beikman Map, USGS Digital Data Series DDS - 11 (1994).

SSURGO SOIL MAP - 8035735.2s

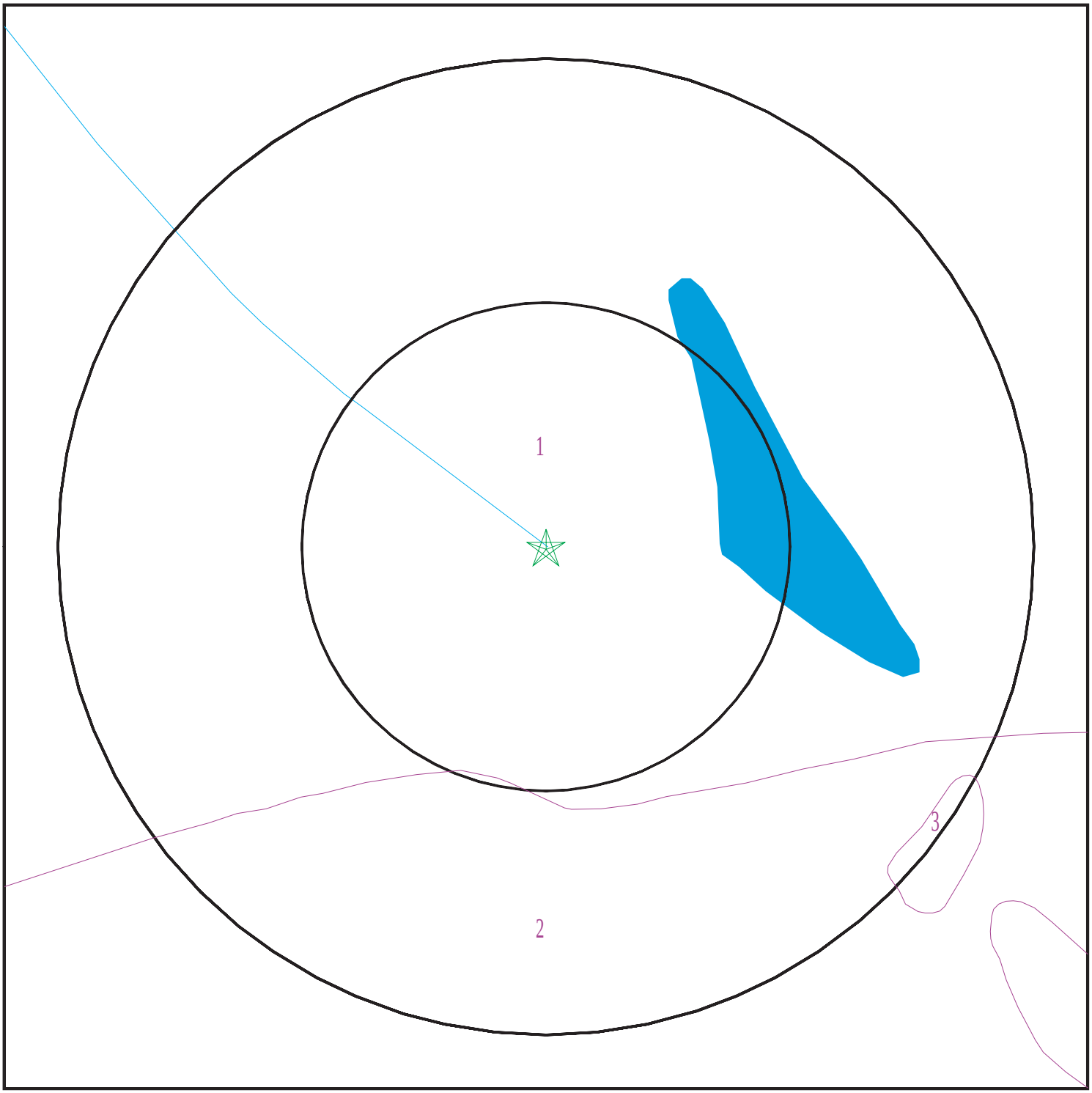

Target Property
SSURGO Soil
Water

0 1/16 1/8 1/4 Miles

N

SITE NAME:	BART FREMONT PARCELS	CLIENT:	AEW Engineering , Inc.
ADDRESS:	Fremont Parcels Fremont CA 94536	CONTACT:	James H. Medley
		INQUIRY #:	8035735.2s
LAT/LONG:	37.558483 / 121.977596	DATE:	July 01, 2025 6:11 pm

Copyright © 2025 EDR, Inc. © 2015 TomTom Rel. 2015.

GEOCHECK® - PHYSICAL SETTING SOURCE SUMMARY

DOMINANT SOIL COMPOSITION IN GENERAL AREA OF TARGET PROPERTY

The U.S. Department of Agriculture's (USDA) Soil Conservation Service (SCS) leads the National Cooperative Soil Survey (NCSS) and is responsible for collecting, storing, maintaining and distributing soil survey information for privately owned lands in the United States. A soil map in a soil survey is a representation of soil patterns in a landscape. The following information is based on Soil Conservation Service SSURGO data.

Soil Map ID: 1

Soil Component Name: Yolo

Soil Surface Texture: silt loam

Hydrologic Group: Class B - Moderate infiltration rates. Deep and moderately deep, moderately well and well drained soils with moderately coarse textures.

Soil Drainage Class: Well drained

Hydric Status: Partially hydric

Corrosion Potential - Uncoated Steel: Moderate

Depth to Bedrock Min: > 0 inches

Depth to Watertable Min: > 0 inches

Soil Layer Information							
	Boundary			Classification		Saturated hydraulic conductivity micro m/sec	Soil Reaction (pH)
Layer	Upper	Lower	Soil Texture Class	AASHTO Group	Unified Soil		
1	0 inches	7 inches	silt loam	Silt-Clay Materials (more than 35 pct. passing No. 200), Silty Soils.	FINE-GRAINED SOILS, Silts and Clays (liquid limit less than 50%), Lean Clay	Max: 14 Min: 4	Max: 8.4 Min: 6.1
2	7 inches	59 inches	silt loam	Silt-Clay Materials (more than 35 pct. passing No. 200), Silty Soils.	FINE-GRAINED SOILS, Silts and Clays (liquid limit less than 50%), Lean Clay	Max: 14 Min: 4	Max: 8.4 Min: 6.1

Soil Map ID: 2

Soil Component Name: Botella

Soil Surface Texture: loam

Hydrologic Group: Class B - Moderate infiltration rates. Deep and moderately deep, moderately well and well drained soils with moderately coarse textures.

Soil Drainage Class: Well drained

Hydric Status: Partially hydric

Corrosion Potential - Uncoated Steel: Moderate

Depth to Bedrock Min: > 0 inches

Depth to Watertable Min: > 0 inches

Soil Layer Information							
	Boundary			Classification		Saturated hydraulic conductivity micro m/sec	Soil Reaction (pH)
Layer	Upper	Lower	Soil Texture Class	AASHTO Group	Unified Soil		
1	0 inches	9 inches	loam	Silt-Clay Materials (more than 35 pct. passing No. 200), Silty Soils.	FINE-GRAINED SOILS, Silts and Clays (liquid limit less than 50%), Lean Clay	Max: 4 Min: 1.4	Max: 8.4 Min: 7.4
2	9 inches	33 inches	clay loam	Silt-Clay Materials (more than 35 pct. passing No. 200), Silty Soils.	FINE-GRAINED SOILS, Silts and Clays (liquid limit less than 50%), Lean Clay	Max: 4 Min: 1.4	Max: 8.4 Min: 7.4
3	33 inches	59 inches	silt loam	Silt-Clay Materials (more than 35 pct. passing No. 200), Silty Soils.	FINE-GRAINED SOILS, Silts and Clays (liquid limit less than 50%), Lean Clay	Max: 4 Min: 1.4	Max: 8.4 Min: 7.4

Soil Map ID: 3

Soil Component Name: Water

Soil Surface Texture: loam

Hydrologic Group: Class B - Moderate infiltration rates. Deep and moderately deep, moderately well and well drained soils with moderately coarse textures.

Soil Drainage Class:
Hydric Status: Not hydric

Corrosion Potential - Uncoated Steel: Not Reported

Depth to Bedrock Min: > 0 inches

Depth to Watertable Min: > 0 inches

No Layer Information available.

GEOCHECK® - PHYSICAL SETTING SOURCE SUMMARY

LOCAL / REGIONAL WATER AGENCY RECORDS

EDR Local/Regional Water Agency records provide water well information to assist the environmental professional in assessing sources that may impact ground water flow direction, and in forming an opinion about the impact of contaminant migration on nearby drinking water wells.

WELL SEARCH DISTANCE INFORMATION

DATABASE	SEARCH DISTANCE (miles)
Federal USGS	1.000
Federal FRDS PWS	Nearest PWS within 0.001 miles
State Database	1.000

FEDERAL USGS WELL INFORMATION

MAP ID	WELL ID	LOCATION FROM TP
A6	USGS40000183798	1/8 - 1/4 Mile NNW
B16	USGS40000183800	1/4 - 1/2 Mile NNW
B28	USGS40000183806	1/4 - 1/2 Mile NNW
40	USGS40000183821	1/4 - 1/2 Mile NNE
E45	USGS40000183836	1/4 - 1/2 Mile North
E47	USGS40000183835	1/4 - 1/2 Mile North
E48	USGS40000183837	1/4 - 1/2 Mile North
F49	USGS40000183831	1/4 - 1/2 Mile NNE
G55	USGS40000183822	1/4 - 1/2 Mile NW
E59	USGS40000183839	1/4 - 1/2 Mile North
60	USGS40000183786	1/4 - 1/2 Mile WNW
E61	USGS40000183843	1/2 - 1 Mile North
G67	USGS40000183815	1/2 - 1 Mile NW
G68	USGS40000183818	1/2 - 1 Mile NW
G71	USGS40000183817	1/2 - 1 Mile NW
G72	USGS40000183816	1/2 - 1 Mile NW
H73	USGS40000183848	1/2 - 1 Mile North
H76	USGS40000183849	1/2 - 1 Mile North
90	USGS40000183834	1/2 - 1 Mile NE
95	USGS40000183809	1/2 - 1 Mile WNW
S130	USGS40000183844	1/2 - 1 Mile NW
U133	USGS40000183739	1/2 - 1 Mile SE
Y145	USGS40000183856	1/2 - 1 Mile NW
Y146	USGS40000183855	1/2 - 1 Mile NW
Y148	USGS40000183854	1/2 - 1 Mile NW
152	USGS40000183685	1/2 - 1 Mile SSE
AB158	USGS40000183840	1/2 - 1 Mile WNW
AB159	USGS40000183841	1/2 - 1 Mile WNW

FEDERAL FRDS PUBLIC WATER SUPPLY SYSTEM INFORMATION

MAP ID	WELL ID	LOCATION FROM TP
No PWS System Found		

Note: PWS System location is not always the same as well location.

STATE DATABASE WELL INFORMATION

MAP ID	WELL ID	LOCATION FROM TP
2	CADDW2000011842	1/8 - 1/4 Mile SSW
A3	4767	1/8 - 1/4 Mile NNW
A4	4768	1/8 - 1/4 Mile NNW
A5	CADWR0000021249	1/8 - 1/4 Mile North
A7	CADDW2000006426	1/8 - 1/4 Mile NNW
A8	CADDW2000019187	1/8 - 1/4 Mile NNW
A9	CAUSGS000000016	1/8 - 1/4 Mile NNW
A10	CAUSGSN00009181	1/8 - 1/4 Mile NNW
A11	CALLNL000001300	1/4 - 1/2 Mile NNW
A12	CADDW2000004730	1/4 - 1/2 Mile NNW
B13	CAUSGS000002273	1/4 - 1/2 Mile NNW
B14	CAUSGSN00003159	1/4 - 1/2 Mile NNW
A15	CALLNL000000511	1/4 - 1/2 Mile NNW
A17	CALLNL000000361	1/4 - 1/2 Mile NNW
B18	CADDW2000016349	1/4 - 1/2 Mile NNW
B19	CADDW2000015571	1/4 - 1/2 Mile NNW
C20	22281	1/4 - 1/2 Mile North
C21	CADDW2000011689	1/4 - 1/2 Mile North
B22	CALLNL000000421	1/4 - 1/2 Mile NNW
B23	CADDW2000020945	1/4 - 1/2 Mile NNW
B24	CADDW2000018101	1/4 - 1/2 Mile NNW
B25	CALLNL000000015	1/4 - 1/2 Mile NNW
B26	CAUSGS000002853	1/4 - 1/2 Mile NNW
B27	CAUSGSN00001324	1/4 - 1/2 Mile NNW
B29	CADDW2000015372	1/4 - 1/2 Mile NNW
B30	CALLNL000001123	1/4 - 1/2 Mile NNW
31	CADWR0000001290	1/4 - 1/2 Mile West
B32	4770	1/4 - 1/2 Mile NNW
B33	4769	1/4 - 1/2 Mile NNW
B34	4772	1/4 - 1/2 Mile NNW
B35	4771	1/4 - 1/2 Mile NNW
D37	CADWR0000020426	1/4 - 1/2 Mile NW
D38	CADWR0000021607	1/4 - 1/2 Mile NW
D39	CADWR0000028828	1/4 - 1/2 Mile NW
41	CADWR0000009666	1/4 - 1/2 Mile SW
E42	CADDW2000001495	1/4 - 1/2 Mile North
E43	CALLNL000001225	1/4 - 1/2 Mile North
E44	CADDW2000014380	1/4 - 1/2 Mile North
E46	CAUSGSN00005614	1/4 - 1/2 Mile North
E50	CALLNL000000759	1/4 - 1/2 Mile North
E51	CADWR0000009500	1/4 - 1/2 Mile North
E52	CADWR0000007277	1/4 - 1/2 Mile North
E53	CADDW2000022450	1/4 - 1/2 Mile North
G54	CAUSGSN00004989	1/4 - 1/2 Mile NW
E56	CADDW2000010799	1/4 - 1/2 Mile North
E57	CAUSGSN00014106	1/4 - 1/2 Mile North
E58	CAUSGS000000015	1/4 - 1/2 Mile North
F62	CADWR0000019260	1/2 - 1 Mile NNE
F63	CADWR0000037140	1/2 - 1 Mile NNE
F64	CADWR0000002315	1/2 - 1 Mile NNE
F65	CADWR0000016695	1/2 - 1 Mile NNE
F66	CADWR0000006038	1/2 - 1 Mile NNE

STATE DATABASE WELL INFORMATION

MAP ID	WELL ID	LOCATION FROM TP
H69	CALLNL000000887	1/2 - 1 Mile North
H70	CADDW2000003355	1/2 - 1 Mile North
H74	CADDW2000015373	1/2 - 1 Mile North
H75	CALLNL000001299	1/2 - 1 Mile North
H77	CADDW2000020166	1/2 - 1 Mile North
H78	CADDW2000022451	1/2 - 1 Mile North
H79	CAEDF0000120743	1/2 - 1 Mile North
H80	CALLNL000000510	1/2 - 1 Mile North
I81	CADWR0000014504	1/2 - 1 Mile NNW
I82	CADWR0000035825	1/2 - 1 Mile NNW
I83	CADWR0000012110	1/2 - 1 Mile NNW
I84	CADWR0000028836	1/2 - 1 Mile NNW
I85	CADWR0000016508	1/2 - 1 Mile NNW
H86	CALLNL000000760	1/2 - 1 Mile North
J87	CADWR0000010917	1/2 - 1 Mile WNW
J88	CADWR0000021606	1/2 - 1 Mile WNW
92	CADWR9000036342	1/2 - 1 Mile ENE
K93	CADDW2000006523	1/2 - 1 Mile NNW
L94	CADWR9000036273	1/2 - 1 Mile SSW
L97	CADWR9000036272	1/2 - 1 Mile SSW
L98	CADWR9000036269	1/2 - 1 Mile SSW
L99	CADWR9000036270	1/2 - 1 Mile SSW
K100	4757	1/2 - 1 Mile NNW
K101	4758	1/2 - 1 Mile NNW
K102	4756	1/2 - 1 Mile NNW
K103	4754	1/2 - 1 Mile NNW
K104	4755	1/2 - 1 Mile NNW
K105	4766	1/2 - 1 Mile NNW
K106	4773	1/2 - 1 Mile NNW
K107	4765	1/2 - 1 Mile NNW
K108	4759	1/2 - 1 Mile NNW
K109	4764	1/2 - 1 Mile NNW
N113	CAEDF0000087190	1/2 - 1 Mile NNE
O114	4749	1/2 - 1 Mile SSW
O115	4753	1/2 - 1 Mile SSW
N116	CAEDF0000132445	1/2 - 1 Mile NNE
N117	CAEDF0000127970	1/2 - 1 Mile NNE
118	CAEDF0000106108	1/2 - 1 Mile NNW
N119	CAEDF0000009330	1/2 - 1 Mile NNE
P120	CADWR0000015540	1/2 - 1 Mile North
P121	CADWR0000037139	1/2 - 1 Mile North
Q122	CAEDF0000066303	1/2 - 1 Mile NNE
R123	CADWR0000009682	1/2 - 1 Mile NNE
R124	CADWR0000026429	1/2 - 1 Mile NNE
Q125	CAEDF0000090092	1/2 - 1 Mile NNE
M126	CADWR0000008486	1/2 - 1 Mile East
S128	CAUSGSN00010393	1/2 - 1 Mile NW
T131	CADWR0000003565	1/2 - 1 Mile NNW
T132	CADWR0000009501	1/2 - 1 Mile NNW
U134	CAUSGS000001350	1/2 - 1 Mile SE
U135	CAUSGSN00017130	1/2 - 1 Mile SE
V136	CADWR0000013207	1/2 - 1 Mile SSE

GEOCHECK® - PHYSICAL SETTING SOURCE SUMMARY

STATE DATABASE WELL INFORMATION

MAP ID	WELL ID	LOCATION FROM TP
V137	CADWR0000026635	1/2 - 1 Mile SSE
138	CADWR0000020184	1/2 - 1 Mile SSW
139	CADWR0000004441	1/2 - 1 Mile WSW
W140	CADWR0000012998	1/2 - 1 Mile NNE
X142	CAEDF0000065519	1/2 - 1 Mile SW
X143	CAEDF0000101330	1/2 - 1 Mile SW
X144	CAEDF0000046670	1/2 - 1 Mile SW
147	CADWR0000032419	1/2 - 1 Mile NW
Z149	CAEDF0000110938	1/2 - 1 Mile South
Z150	CAEDF0000135276	1/2 - 1 Mile South
Z151	CAEDF0000110819	1/2 - 1 Mile South
AA154	CADWR0000009665	1/2 - 1 Mile SE
AA155	CADWR0000010918	1/2 - 1 Mile SE
X156	CAEDF0000068665	1/2 - 1 Mile SW
162	CADWR0000010905	1/2 - 1 Mile ENE

PHYSICAL SETTING SOURCE MAP - 8035735.2s

County Boundary
Major Roads
Contour Lines
Earthquake Fault Lines
Airports
Earthquake epicenter, Richter 5 or greater
Water Wells
Public Water Supply Wells
Cluster of Multiple Icons

0 1/4 1/2 1 Miles

Groundwater Flow Direction
GI Indeterminate Groundwater Flow at Location
GV Groundwater Flow Varies at Location
HD Closest Hydrogeological Data
Oil, gas or related wells

N

SITE NAME:	BART FREMONT PARCELS	CLIENT:	AEW Engineering , Inc.
ADDRESS:	Fremont Parcels Fremont CA 94536	CONTACT:	James H. Medley
		INQUIRY #:	8035735.2s
LAT/LONG:	37.558483 / 121.977596	DATE:	July 01, 2025 6:11 pm

Copyright © 2025 EDR, Inc. © 2015 TomTom Rel. 2015.

GEOCHECK® - PHYSICAL SETTING SOURCE MAP FINDINGS

Map ID Direction Distance Elevation			Database	EDR ID Number
1 **West** **1/8 - 1/4 Mile** **Higher**	Site ID: Groundwater Flow: Shallow Water Depth: Deep Water Depth: Average Water Depth: Date:	0128 Varies Not Reported Not Reported 5 02/20/1990	**AQUIFLOW**	**50733**

2
SSW
1/8 - 1/4 Mile
Higher

CA WELLS **CADDW2000011842**

GAMA:

Well ID:	CA0104001_001_001	Well Type:	MUNICIPAL
Source:	DDW	Other Names:	0104001-001
GAMA Pfas testing:	Not Reported		
Groundwater Quality Data:	https://gamagroundwater.waterboards.ca.gov/gama/gamamap/public/GamaDataDisplay.asp?dataset=DHS&samp_date=&global_id=&assigned_name=CA0104001_001_001&store_num=		
GeoTracker Data:	Not Reported		

A3
NNW
1/8 - 1/4 Mile
Higher

CA WELLS **4767**

Seq:	4767	Prim sta c:	04S/01W-28C16 M
Frds no:	0110001011	County:	01
District:	04	User id:	ENG
System no:	0110001	Water type:	G
Source nam:	MOWRY WELL 04 - INACTIVE	Station ty:	WELL/AMBNT/MUN/INTAKE
Latitude:	373340.0	Longitude:	1215840.0
Precision:	3	Status:	IR
Comment 1:	Not Reported	Comment 2:	Not Reported
Comment 3:	Not Reported	Comment 4:	Not Reported
Comment 5:	Not Reported	Comment 6:	Not Reported
Comment 7:	Not Reported		

System no:	0110001	System nam:	Alameda County Water District
Hqname:	Not Reported	Address:	43885 S. GRIMMER BLVD.
City:	FREMONT	State:	CA
Zip:	94538	Zip ext:	Not Reported
Pop serv:	271000	Connection:	69571
Area serve:	FREMONT NEWARK,UNION CITY		

Sample date:	17-JUL-17	Finding:	77.
Chemical:	SODIUM	Report units:	MG/L
Dlr:	0.		

Sample date:	17-JUL-17	Finding:	2.1
Chemical:	POTASSIUM	Report units:	MG/L
Dlr:	0.		

Sample date:	17-JUL-17	Finding:	61.
Chemical:	CALCIUM	Report units:	MG/L
Dlr:	0.		

Sample date:	17-JUL-17	Finding:	0.602
Chemical:	NITRATE + NITRITE (AS N)	Report units:	MG/L
Dlr:	0.4		
Sample date:	17-JUL-17	Finding:	5.e-002
Chemical:	TURBIDITY, LABORATORY	Report units:	NTU
Dlr:	0.1		
Sample date:	17-JUL-17	Finding:	520.
Chemical:	TOTAL DISSOLVED SOLIDS	Report units:	MG/L
Dlr:	0.		
Sample date:	17-JUL-17	Finding:	134.46
Chemical:	BARIUM	Report units:	UG/L
Dlr:	100.		
Sample date:	17-JUL-17	Finding:	0.185
Chemical:	FLUORIDE (F) (NATURAL-SOURCE)	Report units:	MG/L
Dlr:	0.1		
Sample date:	17-JUL-17	Finding:	77.
Chemical:	SULFATE	Report units:	MG/L
Dlr:	0.5		
Sample date:	17-JUL-17	Finding:	82.6
Chemical:	CHLORIDE	Report units:	MG/L
Dlr:	0.		
Sample date:	17-JUL-17	Finding:	270.
Chemical:	HARDNESS (TOTAL) AS CACO3	Report units:	MG/L
Dlr:	0.		
Sample date:	17-JUL-17	Finding:	0.602
Chemical:	NITRATE (AS N)	Report units:	MG/L
Dlr:	0.4		
Sample date:	17-JUL-17	Finding:	236.
Chemical:	BICARBONATE ALKALINITY	Report units:	MG/L
Dlr:	0.		
Sample date:	17-JUL-17	Finding:	236.
Chemical:	ALKALINITY (TOTAL) AS CACO3	Report units:	MG/L
Dlr:	0.		
Sample date:	17-JUL-17	Finding:	7.3
Chemical:	PH, FIELD	Report units:	Not Reported
Dlr:	0.		
Sample date:	17-JUL-17	Finding:	795.
Chemical:	SPECIFIC CONDUCTANCE	Report units:	US
Dlr:	0.		
Sample date:	17-JUL-17	Finding:	28.
Chemical:	MAGNESIUM	Report units:	MG/L
Dlr:	0.		
Sample date:	18-JUL-16	Finding:	76.7
Chemical:	SULFATE	Report units:	MG/L
Dlr:	0.5		
Sample date:	18-JUL-16	Finding:	2.
Chemical:	POTASSIUM	Report units:	MG/L

Dlr:	0.		
Sample date:	18-JUL-16	Finding:	76.
Chemical:	SODIUM	Report units:	MG/L
Dlr:	0.		
Sample date:	18-JUL-16	Finding:	29.
Chemical:	MAGNESIUM	Report units:	MG/L
Dlr:	0.		
Sample date:	18-JUL-16	Finding:	60.
Chemical:	CALCIUM	Report units:	MG/L
Dlr:	0.		
Sample date:	18-JUL-16	Finding:	0.42
Chemical:	NITRATE + NITRITE (AS N)	Report units:	MG/L
Dlr:	0.4		
Sample date:	18-JUL-16	Finding:	5.e-002
Chemical:	TURBIDITY, LABORATORY	Report units:	NTU
Dlr:	0.1		
Sample date:	18-JUL-16	Finding:	1.7e-002
Chemical:	LANGELIER INDEX AT SOURCE TEMP.	Report units:	Not Reported
Dlr:	0.		
Sample date:	18-JUL-16	Finding:	490.
Chemical:	TOTAL DISSOLVED SOLIDS	Report units:	MG/L
Dlr:	0.		
Sample date:	18-JUL-16	Finding:	135.363
Chemical:	BARIUM	Report units:	UG/L
Dlr:	100.		
Sample date:	18-JUL-16	Finding:	0.19
Chemical:	FLUORIDE (F) (NATURAL-SOURCE)	Report units:	MG/L
Dlr:	0.1		
Sample date:	18-JUL-16	Finding:	93.7
Chemical:	CHLORIDE	Report units:	MG/L
Dlr:	0.		
Sample date:	18-JUL-16	Finding:	300.
Chemical:	HARDNESS (TOTAL) AS CACO3	Report units:	MG/L
Dlr:	0.		
Sample date:	18-JUL-16	Finding:	0.417
Chemical:	NITRATE (AS N)	Report units:	MG/L
Dlr:	0.4		
Sample date:	18-JUL-16	Finding:	226.
Chemical:	BICARBONATE ALKALINITY	Report units:	MG/L
Dlr:	0.		
Sample date:	18-JUL-16	Finding:	226.
Chemical:	ALKALINITY (TOTAL) AS CACO3	Report units:	MG/L
Dlr:	0.		
Sample date:	18-JUL-16	Finding:	7.4
Chemical:	PH, FIELD	Report units:	Not Reported
Dlr:	0.		

GEOCHECK® - PHYSICAL SETTING SOURCE MAP FINDINGS

Sample date:	18-JUL-16	Finding:	867.
Chemical:	SPECIFIC CONDUCTANCE	Report units:	US
Dlr:	0.		
Sample date:	14-JUL-15	Finding:	7.3
Chemical:	PH, FIELD	Report units:	Not Reported
Dlr:	0.		
Sample date:	14-JUL-15	Finding:	229.
Chemical:	BICARBONATE ALKALINITY	Report units:	MG/L
Dlr:	0.		
Sample date:	14-JUL-15	Finding:	280.
Chemical:	HARDNESS (TOTAL) AS CACO3	Report units:	MG/L
Dlr:	0.		
Sample date:	14-JUL-15	Finding:	61.09
Chemical:	CALCIUM	Report units:	MG/L
Dlr:	0.		
Sample date:	14-JUL-15	Finding:	29.38
Chemical:	MAGNESIUM	Report units:	MG/L
Dlr:	0.		
Sample date:	14-JUL-15	Finding:	75.11
Chemical:	SODIUM	Report units:	MG/L
Dlr:	0.		
Sample date:	14-JUL-15	Finding:	2.45
Chemical:	POTASSIUM	Report units:	MG/L
Dlr:	0.		
Sample date:	14-JUL-15	Finding:	93.6
Chemical:	CHLORIDE	Report units:	MG/L
Dlr:	0.		
Sample date:	14-JUL-15	Finding:	78.2
Chemical:	SULFATE	Report units:	MG/L
Dlr:	0.5		
Sample date:	14-JUL-15	Finding:	0.18
Chemical:	FLUORIDE (F) (NATURAL-SOURCE)	Report units:	MG/L
Dlr:	0.1		
Sample date:	14-JUL-15	Finding:	134.757
Chemical:	BARIUM	Report units:	UG/L
Dlr:	100.		
Sample date:	14-JUL-15	Finding:	490.
Chemical:	TOTAL DISSOLVED SOLIDS	Report units:	MG/L
Dlr:	0.		
Sample date:	14-JUL-15	Finding:	871.
Chemical:	SPECIFIC CONDUCTANCE	Report units:	US
Dlr:	0.		
Sample date:	14-JUL-15	Finding:	450.
Chemical:	NITRATE + NITRITE (AS N)	Report units:	MG/L
Dlr:	0.4		
Sample date:	14-JUL-15	Finding:	229.
Chemical:	ALKALINITY (TOTAL) AS CACO3	Report units:	MG/L

Dlr:	0.		
Sample date:	28-JUL-14	Finding:	857.
Chemical:	SPECIFIC CONDUCTANCE	Report units:	US
Dlr:	0.		
Sample date:	28-JUL-14	Finding:	7.4
Chemical:	PH, FIELD	Report units:	Not Reported
Dlr:	0.		
Sample date:	28-JUL-14	Finding:	230.
Chemical:	ALKALINITY (TOTAL) AS CACO3	Report units:	MG/L
Dlr:	0.		
Sample date:	28-JUL-14	Finding:	230.
Chemical:	BICARBONATE ALKALINITY	Report units:	MG/L
Dlr:	0.		
Sample date:	28-JUL-14	Finding:	284.
Chemical:	HARDNESS (TOTAL) AS CACO3	Report units:	MG/L
Dlr:	0.		
Sample date:	28-JUL-14	Finding:	69.63
Chemical:	CALCIUM	Report units:	MG/L
Dlr:	0.		
Sample date:	28-JUL-14	Finding:	29.61
Chemical:	MAGNESIUM	Report units:	MG/L
Dlr:	0.		
Sample date:	28-JUL-14	Finding:	74.01
Chemical:	SODIUM	Report units:	MG/L
Dlr:	0.		
Sample date:	28-JUL-14	Finding:	2.3
Chemical:	POTASSIUM	Report units:	MG/L
Dlr:	0.		
Sample date:	28-JUL-14	Finding:	87.8
Chemical:	CHLORIDE	Report units:	MG/L
Dlr:	0.		
Sample date:	28-JUL-14	Finding:	81.9
Chemical:	SULFATE	Report units:	MG/L
Dlr:	0.5		
Sample date:	28-JUL-14	Finding:	0.23
Chemical:	FLUORIDE (F) (NATURAL-SOURCE)	Report units:	MG/L
Dlr:	0.1		
Sample date:	28-JUL-14	Finding:	135.9
Chemical:	BARIUM	Report units:	UG/L
Dlr:	100.		
Sample date:	28-JUL-14	Finding:	500.
Chemical:	TOTAL DISSOLVED SOLIDS	Report units:	MG/L
Dlr:	0.		
Sample date:	28-JUL-14	Finding:	0.111
Chemical:	LANGELIER INDEX AT SOURCE TEMP.	Report units:	Not Reported
Dlr:	0.		

Sample date:	28-JUL-14	Finding:	2.33
Chemical:	NITRATE (AS NO3)	Report units:	MG/L
Dlr:	2.		
Sample date:	28-JUL-14	Finding:	530.
Chemical:	NITRATE + NITRITE (AS N)	Report units:	MG/L
Dlr:	0.4		
Sample date:	15-JUL-13	Finding:	73.
Chemical:	SODIUM	Report units:	MG/L
Dlr:	0.		
Sample date:	15-JUL-13	Finding:	2.4
Chemical:	POTASSIUM	Report units:	MG/L
Dlr:	0.		
Sample date:	15-JUL-13	Finding:	58.
Chemical:	CALCIUM	Report units:	MG/L
Dlr:	0.		
Sample date:	15-JUL-13	Finding:	680.
Chemical:	NITRATE + NITRITE (AS N)	Report units:	MG/L
Dlr:	0.4		
Sample date:	15-JUL-13	Finding:	2.99
Chemical:	NITRATE (AS NO3)	Report units:	MG/L
Dlr:	2.		
Sample date:	15-JUL-13	Finding:	3.4e-002
Chemical:	LANGELIER INDEX AT SOURCE TEMP.	Report units:	Not Reported
Dlr:	0.		
Sample date:	15-JUL-13	Finding:	500.
Chemical:	TOTAL DISSOLVED SOLIDS	Report units:	MG/L
Dlr:	0.		
Sample date:	15-JUL-13	Finding:	0.18
Chemical:	FLUORIDE (F) (NATURAL-SOURCE)	Report units:	MG/L
Dlr:	0.1		
Sample date:	15-JUL-13	Finding:	83.2
Chemical:	SULFATE	Report units:	MG/L
Dlr:	0.5		
Sample date:	15-JUL-13	Finding:	85.9
Chemical:	CHLORIDE	Report units:	MG/L
Dlr:	0.		
Sample date:	15-JUL-13	Finding:	292.
Chemical:	HARDNESS (TOTAL) AS CACO3	Report units:	MG/L
Dlr:	0.		
Sample date:	15-JUL-13	Finding:	234.
Chemical:	BICARBONATE ALKALINITY	Report units:	MG/L
Dlr:	0.		
Sample date:	15-JUL-13	Finding:	234.
Chemical:	ALKALINITY (TOTAL) AS CACO3	Report units:	MG/L
Dlr:	0.		
Sample date:	15-JUL-13	Finding:	7.4
Chemical:	PH, FIELD	Report units:	Not Reported

Dlr:	0.		
Sample date:	15-JUL-13	Finding:	844.
Chemical:	SPECIFIC CONDUCTANCE	Report units:	US
Dlr:	0.		
Sample date:	15-JUL-13	Finding:	140.
Chemical:	BARIUM	Report units:	UG/L
Dlr:	100.		
Sample date:	15-JUL-13	Finding:	27.
Chemical:	MAGNESIUM	Report units:	MG/L
Dlr:	0.		
Sample date:	09-JUL-12	Finding:	2.
Chemical:	POTASSIUM	Report units:	MG/L
Dlr:	0.		
Sample date:	09-JUL-12	Finding:	140.
Chemical:	BARIUM	Report units:	UG/L
Dlr:	100.		
Sample date:	09-JUL-12	Finding:	75.
Chemical:	SODIUM	Report units:	MG/L
Dlr:	0.		
Sample date:	09-JUL-12	Finding:	28.
Chemical:	MAGNESIUM	Report units:	MG/L
Dlr:	0.		
Sample date:	09-JUL-12	Finding:	59.
Chemical:	CALCIUM	Report units:	MG/L
Dlr:	0.		
Sample date:	09-JUL-12	Finding:	5.e-002
Chemical:	TURBIDITY, LABORATORY	Report units:	NTU
Dlr:	0.1		
Sample date:	09-JUL-12	Finding:	8.e-003
Chemical:	LANGELIER INDEX AT SOURCE TEMP.	Report units:	Not Reported
Dlr:	0.		
Sample date:	09-JUL-12	Finding:	490.
Chemical:	TOTAL DISSOLVED SOLIDS	Report units:	MG/L
Dlr:	0.		
Sample date:	09-JUL-12	Finding:	0.18
Chemical:	FLUORIDE (F) (NATURAL-SOURCE)	Report units:	MG/L
Dlr:	0.1		
Sample date:	09-JUL-12	Finding:	82.7
Chemical:	SULFATE	Report units:	MG/L
Dlr:	0.5		
Sample date:	09-JUL-12	Finding:	85.4
Chemical:	CHLORIDE	Report units:	MG/L
Dlr:	0.		
Sample date:	09-JUL-12	Finding:	280.
Chemical:	HARDNESS (TOTAL) AS CACO3	Report units:	MG/L
Dlr:	0.		

Sample date:	09-JUL-12	Finding:	220.
Chemical:	BICARBONATE ALKALINITY	Report units:	MG/L
Dlr:	0.		
Sample date:	09-JUL-12	Finding:	220.
Chemical:	ALKALINITY (TOTAL) AS CACO3	Report units:	MG/L
Dlr:	0.		
Sample date:	09-JUL-12	Finding:	7.4
Chemical:	PH, FIELD	Report units:	Not Reported
Dlr:	0.		
Sample date:	09-JUL-12	Finding:	1020.
Chemical:	SPECIFIC CONDUCTANCE	Report units:	US
Dlr:	0.		
Sample date:	09-JUL-12	Finding:	0.72
Chemical:	RADIUM 228 MDA95	Report units:	PCI/L
Dlr:	0.		
Sample date:	09-JUL-12	Finding:	0.35
Chemical:	RADIUM 226 MDA95	Report units:	PCI/L
Dlr:	0.		
Sample date:	09-JUL-12	Finding:	0.13
Chemical:	RADIUM 226 COUNTING ERROR	Report units:	PCI/L
Dlr:	0.		
Sample date:	09-JUL-12	Finding:	2.4
Chemical:	NITRATE (AS NO3)	Report units:	MG/L
Dlr:	2.		
Sample date:	09-JUL-12	Finding:	550.
Chemical:	NITRATE + NITRITE (AS N)	Report units:	MG/L
Dlr:	0.4		

A4
NNW
1/8 - 1/4 Mile
Higher

CA WELLS 4768

Seq:	4768	Prim sta c:	04S/01W-28C17 M
Frds no:	0110001012	County:	01
District:	04	User id:	ENG
System no:	0110001	Water type:	G
Source nam:	MOWRY WELL 05 - INACTIVE	Station ty:	WELL/AMBNT/MUN/INTAKE
Latitude:	373340.0	Longitude:	1215840.0
Precision:	3	Status:	IR
Comment 1:	Not Reported	Comment 2:	Not Reported
Comment 3:	Not Reported	Comment 4:	Not Reported
Comment 5:	Not Reported	Comment 6:	Not Reported
Comment 7:	Not Reported		
System no:	0110001	System nam:	Alameda County Water District
Hqname:	Not Reported	Address:	43885 S. GRIMMER BLVD.
City:	FREMONT	State:	CA
Zip:	94538	Zip ext:	Not Reported
Pop serv:	271000	Connection:	69571
Area serve:	FREMONT NEWARK,UNION CITY		

Map ID Direction Distance Elevation	Database	EDR ID Number
A5 **North** **1/8 - 1/4 Mile** **Higher**	**CA WELLS**	**CADWR0000021249**

Well ID:	04S01W28B002M	Well Type:	UNK
Source:	Department of Water Resources		
Other Name:	04S01W28B002M	GAMA PFAS Testing:	Not Reported
Groundwater Quality Data:	https://gamagroundwater.waterboards.ca.gov/gama/gamamap/public/GamaDataDisplay.asp?dataset=DWR&samp_date=&global_id=&assigned_name=04S01W28B002M&store_num=		
GeoTracker Data:	Not Reported		

A6 **NNW** **1/8 - 1/4 Mile** **Higher**	**FED USGS**	**USGS40000183798**

Organization ID:	USGS-CA		
Organization Name:	USGS California Water Science Center		
Monitor Location:	004S001W28C001M	Type:	Well
Description:	Not Reported	HUC:	18050003
Drainage Area:	Not Reported	Drainage Area Units:	Not Reported
Contrib Drainage Area:	Not Reported	Contrib Drainage Area Unts:	Not Reported
Aquifer:	California Coastal Basin aquifers		
Formation Type:	Quaternary Alluvium	Aquifer Type:	Not Reported
Construction Date:	19470601	Well Depth:	194
Well Depth Units:	ft	Well Hole Depth:	Not Reported
Well Hole Depth Units:	Not Reported		

A7 **NNW** **1/8 - 1/4 Mile** **Higher**	**CA WELLS**	**CADDW2000006426**

GAMA:

Well ID:	CA0110001_008_008	Well Type:	MUNICIPAL
Source:	DDW	Other Names:	0110001-008
GAMA Pfas testing:	Not Reported		
Groundwater Quality Data:	https://gamagroundwater.waterboards.ca.gov/gama/gamamap/public/GamaDataDisplay.asp?dataset=DHS&samp_date=&global_id=&assigned_name=CA0110001_008_008&store_num=		
GeoTracker Data:	Not Reported		

A8 **NNW** **1/8 - 1/4 Mile** **Higher**	**CA WELLS**	**CADDW2000019187**

GAMA:

Well ID:	CA0110001_013_013	Well Type:	MUNICIPAL
Source:	DDW	Other Names:	0110001-013
GAMA Pfas testing:	Not Reported		
Groundwater Quality Data:	https://gamagroundwater.waterboards.ca.gov/gama/gamamap/public/GamaDataDisplay.asp?dataset=DHS&samp_date=&global_id=&assigned_name=CA0110001_013_013&store_num=		

GeoTracker Data: Not Reported

A9
NNW **CA WELLS** **CAUSGS000000016**
1/8 - 1/4 Mile
Higher

GAMA:

Well ID:	SF-36	Well Type:	MUNICIPAL
Source:	United States Geological Survey		
Other Names:	SF-36	GAMA Pfas testing:	Not Reported
Groundwater Quality Data:	https://gamagroundwater.waterboards.ca.gov/gama/gamamap/public/GamaDataDisplay.asp?dataset=USGS&samp_date=&global_id=&assigned_name=SF-36&store_num=		
GeoTracker Data:	Not Reported		

A10
NNW **CA WELLS** **CAUSGSN00009181**
1/8 - 1/4 Mile
Higher

Well ID:	USGS-373300121580001	Well Type:	UNK
Source:	United States Geological Survey		
Other Name:	USGS-373300121580001	GAMA PFAS Testing:	Not Reported
Groundwater Quality Data:	https://gamagroundwater.waterboards.ca.gov/gama/gamamap/public/GamaDataDisplay.asp?dataset=USGSNEW&samp_date=&global_id=&assigned_name=USGS-373300121580001&store_num=		
GeoTracker Data:	Not Reported		

A11
NNW **CA WELLS** **CALLNL000001300**
1/4 - 1/2 Mile
Higher

Well ID:	100902	Well Type:	MUNICIPAL
Source:	Lawrence Livermore National Laboratory		
Other Name:	04S/01W-28C19 M	GAMA PFAS Testing:	Not Reported
Groundwater Quality Data:	Not Reported		
GeoTracker Data:	Not Reported		

Chemical:	Helium-3/Helium-4	Results:	.00000144822
Units:	atom ratio	Date:	07/27/2001
Chemical:	Neon	Results:	.000000327484
Units:	cm3STP/g	Date:	07/27/2001
Chemical:	Argon	Results:	.000428693
Units:	cm3STP/g	Date:	07/27/2001
Chemical:	Helium-4	Results:	.0000000808535
Units:	cm3STP/g	Date:	07/27/2001
Chemical:	Krypton	Results:	.0000000862155
Units:	cm3STP/g	Date:	07/27/2001

Chemical:	Xenon	Results:	.0000000111218
Units:	cm3STP/g	Date:	07/27/2001

Chemical:	Tritium (Hydrogen 3)	Results:	18.73
Units:	pCi/L	Date:	08/10/2001

A12
NNW **CA WELLS** **CADDW2000004730**
1/4 - 1/2 Mile
Higher

GAMA:

Well ID:	CA0110001_036_036	Well Type:	MUNICIPAL
Source:	DDW	Other Names:	0110001-036
GAMA Pfas testing:	Not Reported		
Groundwater Quality Data:	https://gamagroundwater.waterboards.ca.gov/gama/gamamap/public/GamaDataDisplay.asp?dataset=DHS&samp_date=&global_id=&assigned_name=CA0110001_036_036&store_num=		
GeoTracker Data:	Not Reported		

B13
NNW **CA WELLS** **CAUSGS000002273**
1/4 - 1/2 Mile
Higher

GAMA:

Well ID:	SFU-10	Well Type:	MUNICIPAL
Source:	United States Geological Survey		
Other Names:	SFU-10	GAMA Pfas testing:	Not Reported
Groundwater Quality Data:	https://gamagroundwater.waterboards.ca.gov/gama/gamamap/public/GamaDataDisplay.asp?dataset=USGS&samp_date=&global_id=&assigned_name=SFU-10&store_num=		
GeoTracker Data:	Not Reported		

B14
NNW **CA WELLS** **CAUSGSN00003159**
1/4 - 1/2 Mile
Higher

Well ID:	USGS-373343121584401	Well Type:	UNK
Source:	United States Geological Survey		
Other Name:	USGS-373343121584401	GAMA PFAS Testing:	Not Reported
Groundwater Quality Data:	https://gamagroundwater.waterboards.ca.gov/gama/gamamap/public/GamaDataDisplay.asp?dataset=USGSNEW&samp_date=&global_id=&assigned_name=USGS-373343121584401&store_num=		
GeoTracker Data:	Not Reported		

A15
NNW **CA WELLS** **CALLNL000000511**
1/4 - 1/2 Mile
Higher

Well ID:	100891	Well Type:	MUNICIPAL
Source:	Lawrence Livermore National Laboratory		
Other Name:	04S/01W-28C18 M	GAMA PFAS Testing:	Not Reported
Groundwater Quality Data:	Not Reported		

GeoTracker Data:	Not Reported		
Chemical:	Argon	Results:	.000444358
Units:	cm3STP/g	Date:	09/14/2001
Chemical:	Helium-3/Helium-4	Results:	.00000241676
Units:	atom ratio	Date:	09/14/2001
Chemical:	Neon	Results:	.000000362755
Units:	cm3STP/g	Date:	09/14/2001
Chemical:	Xenon	Results:	.0000000108618
Units:	cm3STP/g	Date:	09/14/2001
Chemical:	Tritium (Hydrogen 3)	Results:	36.9
Units:	pCi/L	Date:	11/27/2001
Chemical:	Helium-4	Results:	.0000000909676
Units:	cm3STP/g	Date:	09/14/2001
Chemical:	Krypton	Results:	.0000000906925
Units:	cm3STP/g	Date:	09/14/2001

B16
NNW
1/4 - 1/2 Mile
Higher

FED USGS **USGS40000183800**

Organization ID:	USGS-CA		
Organization Name:	USGS California Water Science Center		
Monitor Location:	004S001W28C014M	Type:	Well
Description:	Not Reported	HUC:	18050003
Drainage Area:	Not Reported	Drainage Area Units:	Not Reported
Contrib Drainage Area:	Not Reported	Contrib Drainage Area Unts:	Not Reported
Aquifer:	California Coastal Basin aquifers		
Formation Type:	Quaternary Alluvium	Aquifer Type:	Not Reported
Construction Date:	19590311	Well Depth:	465
Well Depth Units:	ft	Well Hole Depth:	470
Well Hole Depth Units:	ft		

A17
NNW
1/4 - 1/2 Mile
Higher

CA WELLS **CALLNL000000361**

Well ID:	100892	Well Type:	MUNICIPAL
Source:	Lawrence Livermore National Laboratory		
Other Name:	04S/01W-28C01 M	GAMA PFAS Testing:	Not Reported
Groundwater Quality Data:	Not Reported		
GeoTracker Data:	Not Reported		

Chemical:	Helium-4	Results:	.0000000819486
Units:	cm3STP/g	Date:	07/27/2001
Chemical:	Krypton	Results:	.0000000859167
Units:	cm3STP/g	Date:	07/27/2001
Chemical:	Argon	Results:	.000384453
Units:	cm3STP/g	Date:	07/27/2001
Chemical:	Helium-3/Helium-4	Results:	.0000014764
Units:	atom ratio	Date:	07/27/2001
Chemical:	Neon	Results:	.000000335188
Units:	cm3STP/g	Date:	07/27/2001
Chemical:	Tritium (Hydrogen 3)	Results:	21.47
Units:	pCi/L	Date:	08/06/2001
Chemical:	Xenon	Results:	.00000000585809
Units:	cm3STP/g	Date:	07/27/2001

B18
NNW **CA WELLS** **CADDW2000016349**
1/4 - 1/2 Mile
Higher

GAMA:

Well ID:	CA0110001_009_009	Well Type:	MUNICIPAL
Source:	DDW	Other Names:	0110001-009
GAMA Pfas testing:	Not Reported		
Groundwater Quality Data:	https://gamagroundwater.waterboards.ca.gov/gama/gamamap/public/GamaDataDisplay.asp?dataset=DHS&samp_date=&global_id=&assigned_name=CA0110001_009_009&store_num=		
GeoTracker Data:	Not Reported		

B19
NNW **CA WELLS** **CADDW2000015571**
1/4 - 1/2 Mile
Higher

GAMA:

Well ID:	CA0110001_037_037	Well Type:	MUNICIPAL
Source:	DDW	Other Names:	0110001-037
GAMA Pfas testing:	Not Reported		
Groundwater Quality Data:	https://gamagroundwater.waterboards.ca.gov/gama/gamamap/public/GamaDataDisplay.asp?dataset=DHS&samp_date=&global_id=&assigned_name=CA0110001_037_037&store_num=		
GeoTracker Data:	Not Reported		

Map ID Direction Distance Elevation	Database	EDR ID Number
C20 **North** **1/4 - 1/2 Mile** **Higher**	**CA WELLS**	**22281**

Seq:	22281	Prim sta c:	D01/001-MJBSOFT
Frds no:	0110001006	County:	01
District:	04	User id:	ENG
System no:	0110001	Water type:	G
Source nam:	MJB SOFT PLNT-BLEND OF WELL WATER-ABND		
Station ty:	WELL/AMBNT/MUN/INTAKE	Latitude:	373345.0
Longitude:	1215836.9	Precision:	4
Status:	AB	Comment 1:	Not Reported
Comment 2:	Not Reported	Comment 3:	Not Reported
Comment 4:	Not Reported	Comment 5:	Not Reported
Comment 6:	Not Reported	Comment 7:	Not Reported
System no:	0110001	System nam:	Alameda County Water District
Hqname:	Not Reported	Address:	43885 S. GRIMMER BLVD.
City:	FREMONT	State:	CA
Zip:	94538	Zip ext:	Not Reported
Pop serv:	271000	Connection:	69571
Area serve:	FREMONT NEWARK,UNION CITY		

C21 **North** **1/4 - 1/2 Mile** **Higher**	**CA WELLS**	**CADDW2000011689**

GAMA:

Well ID:	CA0110001_006_006	Well Type:	MUNICIPAL
Source:	DDW	Other Names:	0110001-006
GAMA Pfas testing:	Not Reported		
Groundwater Quality Data:	https://gamagroundwater.waterboards.ca.gov/gama/gamamap/public/GamaDataDisplay.asp?dataset=DHS&samp_date=&global_id=&assigned_name=CA0110001_006_006&store_num=		
GeoTracker Data:	Not Reported		

B22 **NNW** **1/4 - 1/2 Mile** **Higher**	**CA WELLS**	**CALLNL000000421**

Well ID:	100901	Well Type:	MUNICIPAL
Source:	Lawrence Livermore National Laboratory		
Other Name:	04S/01W-28C20 M	GAMA PFAS Testing:	Not Reported
Groundwater Quality Data:	Not Reported		
GeoTracker Data:	Not Reported		

Chemical:	Argon	Results:	.000390617
Units:	cm3STP/g	Date:	09/14/2001

Chemical:	Krypton	Results:	.0000000838904
Units:	cm3STP/g	Date:	09/14/2001

Chemical:	Helium-4	Results:	.0000000650576
Units:	cm3STP/g	Date:	09/14/2001
Chemical:	Xenon	Results:	.0000000109862
Units:	cm3STP/g	Date:	09/14/2001
Chemical:	Helium-3/Helium-4	Results:	.00000153882
Units:	atom ratio	Date:	09/14/2001
Chemical:	Neon	Results:	.000000284643
Units:	cm3STP/g	Date:	09/14/2001
Chemical:	Tritium (Hydrogen 3)	Results:	20.28
Units:	pCi/L	Date:	08/10/2001

B23
NNW **CA WELLS** **CADDW2000020945**
1/4 - 1/2 Mile
Higher

GAMA:

Well ID:	CA0110001_014_014	Well Type:	MUNICIPAL
Source:	DDW	Other Names:	0110001-014
GAMA Pfas testing:	Not Reported		
Groundwater Quality Data:	https://gamagroundwater.waterboards.ca.gov/gama/gamamap/public/GamaDataDisplay.asp?dataset=DHS&samp_date=&global_id=&assigned_name=CA0110001_014_014&store_num=		
GeoTracker Data:	Not Reported		

B24
NNW **CA WELLS** **CADDW2000018101**
1/4 - 1/2 Mile
Higher

GAMA:

Well ID:	CA0110001_011_011	Well Type:	MUNICIPAL
Source:	DDW	Other Names:	0110001-011
GAMA Pfas testing:	Not Reported		
Groundwater Quality Data:	https://gamagroundwater.waterboards.ca.gov/gama/gamamap/public/GamaDataDisplay.asp?dataset=DHS&samp_date=&global_id=&assigned_name=CA0110001_011_011&store_num=		
GeoTracker Data:	Not Reported		

B25
NNW **CA WELLS** **CALLNL000000015**
1/4 - 1/2 Mile
Higher

Well ID:	100894	Well Type:	MUNICIPAL
Source:	Lawrence Livermore National Laboratory		
Other Name:	04S/01W-28C16 M	GAMA PFAS Testing:	Not Reported
Groundwater Quality Data:	Not Reported		
GeoTracker Data:	Not Reported		

Chemical:	Helium-4	Results:	.00000008391
Units:	cm3STP/g	Date:	07/11/2001
Chemical:	Xenon	Results:	.00000000901752
Units:	cm3STP/g	Date:	07/11/2001
Chemical:	Neon	Results:	.00000034803
Units:	cm3STP/g	Date:	07/11/2001
Chemical:	Argon	Results:	.000431757
Units:	cm3STP/g	Date:	07/11/2001
Chemical:	Helium-3/Helium-4	Results:	.00000153964
Units:	atom ratio	Date:	07/11/2001
Chemical:	Tritium (Hydrogen 3)	Results:	23.5
Units:	pCi/L	Date:	08/06/2001
Chemical:	Krypton	Results:	.0000000889255
Units:	cm3STP/g	Date:	07/11/2001

B26
NNW **CA WELLS** **CAUSGS000002853**
1/4 - 1/2 Mile
Higher

GAMA:

Well ID:	SFU-09	Well Type:	MUNICIPAL
Source:	United States Geological Survey		
Other Names:	SFU-09	GAMA Pfas testing:	Not Reported
Groundwater Quality Data:	https://gamagroundwater.waterboards.ca.gov/gama/gamamap/public/GamaDataDisplay.asp?dataset=USGS&samp_date=&global_id=&assigned_name=SFU-09&store_num=		
GeoTracker Data:	Not Reported		

B27
NNW **CA WELLS** **CAUSGSN00001324**
1/4 - 1/2 Mile
Higher

Well ID:	USGS-373300121580002	Well Type:	UNK
Source:	United States Geological Survey		
Other Name:	USGS-373300121580002	GAMA PFAS Testing:	Not Reported
Groundwater Quality Data:	https://gamagroundwater.waterboards.ca.gov/gama/gamamap/public/GamaDataDisplay.asp?dataset=USGSNEW&samp_date=&global_id=&assigned_name=USGS-373300121580002&store_num=		
GeoTracker Data:	Not Reported		

Map ID Direction Distance Elevation	Database	EDR ID Number
B28 **NNW** **1/4 - 1/2 Mile** **Higher**	**FED USGS**	**USGS40000183806**

Organization ID:	USGS-CA		
Organization Name:	USGS California Water Science Center		
Monitor Location:	004S001W28C015M	Type:	Well
Description:	Not Reported	HUC:	18050003
Drainage Area:	Not Reported	Drainage Area Units:	Not Reported
Contrib Drainage Area:	Not Reported	Contrib Drainage Area Unts:	Not Reported
Aquifer:	California Coastal Basin aquifers		
Formation Type:	Quaternary Alluvium	Aquifer Type:	Not Reported
Construction Date:	19740303	Well Depth:	311
Well Depth Units:	ft	Well Hole Depth:	320
Well Hole Depth Units:	ft		

B29 **NNW** **1/4 - 1/2 Mile** **Higher**	**CA WELLS**	**CADDW2000015372**

GAMA:

Well ID:	CA0110001_010_010	Well Type:	MUNICIPAL
Source:	DDW	Other Names:	0110001-010
GAMA Pfas testing:	Not Reported		
Groundwater Quality Data:	https://gamagroundwater.waterboards.ca.gov/gama/gamamap/public/GamaDataDisplay.asp?dataset=DHS&samp_date=&global_id=&assigned_name=CA0110001_010_010&store_num=		
GeoTracker Data:	Not Reported		

B30 **NNW** **1/4 - 1/2 Mile** **Higher**	**CA WELLS**	**CALLNL000001123**

Well ID:	100893	Well Type:	MUNICIPAL
Source:	Lawrence Livermore National Laboratory		
Other Name:	04S/01W-28C15 M	GAMA PFAS Testing:	Not Reported
Groundwater Quality Data:	Not Reported		
GeoTracker Data:	Not Reported		

Chemical:	Krypton	Results:	.0000000862214
Units:	cm3STP/g	Date:	07/11/2001
Chemical:	Helium-4	Results:	.0000000646504
Units:	cm3STP/g	Date:	07/11/2001
Chemical:	Argon	Results:	.000398808
Units:	cm3STP/g	Date:	07/11/2001
Chemical:	Helium-3/Helium-4	Results:	.0000022608
Units:	atom ratio	Date:	07/11/2001

Chemical:	Neon	Results:	.000000276425
Units:	cm3STP/g	Date:	07/11/2001
Chemical:	Xenon	Results:	.00000000897294
Units:	cm3STP/g	Date:	07/11/2001
Chemical:	Tritium (Hydrogen 3)	Results:	29.46
Units:	pCi/L	Date:	08/10/2001

31
West
1/4 - 1/2 Mile
Lower

CA WELLS **CADWR0000001290**

Well ID:	04S01W28F005M	Well Type:	UNK
Source:	Department of Water Resources		
Other Name:	04S01W28F005M	GAMA PFAS Testing:	Not Reported
Groundwater Quality Data:	https://gamagroundwater.waterboards.ca.gov/gama/gamamap/public/GamaDataDisplay.asp?dataset=DWR&samp_date=&global_id=&assigned_name=04S01W28F005M&store_num=		
GeoTracker Data:	Not Reported		

B32
NNW
1/4 - 1/2 Mile
Higher

CA WELLS **4770**

Seq:	4770	Prim sta c:	04S/01W-28C19 M
Frds no:	0110001036	County:	01
District:	04	User id:	ENG
System no:	0110001	Water type:	G
Source nam:	MOWRY WELL 07	Station ty:	WELL/AMBNT/MUN/INTAKE
Latitude:	373345.0	Longitude:	1215845.0
Precision:	3	Status:	AR
Comment 1:	Not Reported	Comment 2:	Not Reported
Comment 3:	Not Reported	Comment 4:	Not Reported
Comment 5:	Not Reported	Comment 6:	Not Reported
Comment 7:	Not Reported		

System no:	0110001	System nam:	Alameda County Water District
Hqname:	Not Reported	Address:	43885 S. GRIMMER BLVD.
City:	FREMONT	State:	CA
Zip:	94538	Zip ext:	Not Reported
Pop serv:	271000	Connection:	69571
Area serve:	FREMONT NEWARK,UNION CITY		

Sample date:	24-JUL-17	Finding:	2.2
Chemical:	POTASSIUM	Report units:	MG/L
Dlr:	0.		
Sample date:	24-JUL-17	Finding:	1.1
Chemical:	CHROMIUM, HEXAVALENT	Report units:	UG/L
Dlr:	1.		
Sample date:	24-JUL-17	Finding:	31.
Chemical:	MAGNESIUM	Report units:	MG/L
Dlr:	0.		

Sample date:	24-JUL-17	Finding:	66.
Chemical:	CALCIUM	Report units:	MG/L
Dlr:	0.		
Sample date:	24-JUL-17	Finding:	1.083
Chemical:	NITRATE + NITRITE (AS N)	Report units:	MG/L
Dlr:	0.4		
Sample date:	24-JUL-17	Finding:	5.e-002
Chemical:	TURBIDITY, LABORATORY	Report units:	NTU
Dlr:	0.1		
Sample date:	24-JUL-17	Finding:	510.
Chemical:	TOTAL DISSOLVED SOLIDS	Report units:	MG/L
Dlr:	0.		
Sample date:	24-JUL-17	Finding:	128.283
Chemical:	BARIUM	Report units:	UG/L
Dlr:	100.		
Sample date:	24-JUL-17	Finding:	0.179
Chemical:	FLUORIDE (F) (NATURAL-SOURCE)	Report units:	MG/L
Dlr:	0.1		
Sample date:	24-JUL-17	Finding:	77.7
Chemical:	SULFATE	Report units:	MG/L
Dlr:	0.5		
Sample date:	24-JUL-17	Finding:	84.
Chemical:	CHLORIDE	Report units:	MG/L
Dlr:	0.		
Sample date:	24-JUL-17	Finding:	310.
Chemical:	HARDNESS (TOTAL) AS CACO3	Report units:	MG/L
Dlr:	0.		
Sample date:	24-JUL-17	Finding:	1.083
Chemical:	NITRATE (AS N)	Report units:	MG/L
Dlr:	0.4		
Sample date:	24-JUL-17	Finding:	256.
Chemical:	BICARBONATE ALKALINITY	Report units:	MG/L
Dlr:	0.		
Sample date:	24-JUL-17	Finding:	256.
Chemical:	ALKALINITY (TOTAL) AS CACO3	Report units:	MG/L
Dlr:	0.		
Sample date:	24-JUL-17	Finding:	7.2
Chemical:	PH, FIELD	Report units:	Not Reported
Dlr:	0.		
Sample date:	24-JUL-17	Finding:	865.
Chemical:	SPECIFIC CONDUCTANCE	Report units:	US
Dlr:	0.		
Sample date:	24-JUL-17	Finding:	82.
Chemical:	SODIUM	Report units:	MG/L
Dlr:	0.		
Sample date:	18-JUL-16	Finding:	77.9
Chemical:	SULFATE	Report units:	MG/L

Dlr:	0.5		
Sample date:	18-JUL-16	Finding:	2.
Chemical:	POTASSIUM	Report units:	MG/L
Dlr:	0.		
Sample date:	18-JUL-16	Finding:	78.
Chemical:	SODIUM	Report units:	MG/L
Dlr:	0.		
Sample date:	18-JUL-16	Finding:	31.
Chemical:	MAGNESIUM	Report units:	MG/L
Dlr:	0.		
Sample date:	18-JUL-16	Finding:	64.
Chemical:	CALCIUM	Report units:	MG/L
Dlr:	0.		
Sample date:	18-JUL-16	Finding:	0.8
Chemical:	NITRATE + NITRITE (AS N)	Report units:	MG/L
Dlr:	0.4		
Sample date:	18-JUL-16	Finding:	5.e-002
Chemical:	TURBIDITY, LABORATORY	Report units:	NTU
Dlr:	0.1		
Sample date:	18-JUL-16	Finding:	5.9e-002
Chemical:	LANGELIER INDEX AT SOURCE TEMP.	Report units:	Not Reported
Dlr:	0.		
Sample date:	18-JUL-16	Finding:	500.
Chemical:	TOTAL DISSOLVED SOLIDS	Report units:	MG/L
Dlr:	0.		
Sample date:	18-JUL-16	Finding:	128.267
Chemical:	BARIUM	Report units:	UG/L
Dlr:	100.		
Sample date:	18-JUL-16	Finding:	0.17
Chemical:	FLUORIDE (F) (NATURAL-SOURCE)	Report units:	MG/L
Dlr:	0.1		
Sample date:	18-JUL-16	Finding:	94.2
Chemical:	CHLORIDE	Report units:	MG/L
Dlr:	0.		
Sample date:	18-JUL-16	Finding:	320.
Chemical:	HARDNESS (TOTAL) AS CACO3	Report units:	MG/L
Dlr:	0.		
Sample date:	18-JUL-16	Finding:	0.797
Chemical:	NITRATE (AS N)	Report units:	MG/L
Dlr:	0.4		
Sample date:	18-JUL-16	Finding:	250.
Chemical:	BICARBONATE ALKALINITY	Report units:	MG/L
Dlr:	0.		
Sample date:	18-JUL-16	Finding:	250.
Chemical:	ALKALINITY (TOTAL) AS CACO3	Report units:	MG/L
Dlr:	0.		

Sample date:	18-JUL-16	Finding:	7.4
Chemical:	PH, FIELD	Report units:	Not Reported
Dlr:	0.		
Sample date:	18-JUL-16	Finding:	912.
Chemical:	SPECIFIC CONDUCTANCE	Report units:	US
Dlr:	0.		
Sample date:	21-JUL-15	Finding:	7.3
Chemical:	PH, FIELD	Report units:	Not Reported
Dlr:	0.		
Sample date:	21-JUL-15	Finding:	0.25
Chemical:	TURBIDITY, LABORATORY	Report units:	NTU
Dlr:	0.1		
Sample date:	21-JUL-15	Finding:	234.
Chemical:	ALKALINITY (TOTAL) AS CACO3	Report units:	MG/L
Dlr:	0.		
Sample date:	21-JUL-15	Finding:	234.
Chemical:	BICARBONATE ALKALINITY	Report units:	MG/L
Dlr:	0.		
Sample date:	21-JUL-15	Finding:	284.
Chemical:	HARDNESS (TOTAL) AS CACO3	Report units:	MG/L
Dlr:	0.		
Sample date:	21-JUL-15	Finding:	63.24
Chemical:	CALCIUM	Report units:	MG/L
Dlr:	0.		
Sample date:	21-JUL-15	Finding:	28.95
Chemical:	MAGNESIUM	Report units:	MG/L
Dlr:	0.		
Sample date:	21-JUL-15	Finding:	76.79
Chemical:	SODIUM	Report units:	MG/L
Dlr:	0.		
Sample date:	21-JUL-15	Finding:	2.39
Chemical:	POTASSIUM	Report units:	MG/L
Dlr:	0.		
Sample date:	21-JUL-15	Finding:	97.1
Chemical:	CHLORIDE	Report units:	MG/L
Dlr:	0.		
Sample date:	21-JUL-15	Finding:	2.38
Chemical:	NITRATE (AS NO3)	Report units:	MG/L
Dlr:	2.		
Sample date:	21-JUL-15	Finding:	76.8
Chemical:	SULFATE	Report units:	MG/L
Dlr:	0.5		
Sample date:	21-JUL-15	Finding:	0.18
Chemical:	FLUORIDE (F) (NATURAL-SOURCE)	Report units:	MG/L
Dlr:	0.1		
Sample date:	21-JUL-15	Finding:	124.428
Chemical:	BARIUM	Report units:	UG/L

Dlr:	100.		
Sample date:	21-JUL-15	Finding:	510.
Chemical:	TOTAL DISSOLVED SOLIDS	Report units:	MG/L
Dlr:	0.		
Sample date:	21-JUL-15	Finding:	540.
Chemical:	NITRATE + NITRITE (AS N)	Report units:	MG/L
Dlr:	0.4		
Sample date:	21-JUL-15	Finding:	864.
Chemical:	SPECIFIC CONDUCTANCE	Report units:	US
Dlr:	0.		
Sample date:	21-JUL-14	Finding:	886.
Chemical:	SPECIFIC CONDUCTANCE	Report units:	US
Dlr:	0.		
Sample date:	21-JUL-14	Finding:	7.3
Chemical:	PH, FIELD	Report units:	Not Reported
Dlr:	0.		
Sample date:	21-JUL-14	Finding:	249.
Chemical:	ALKALINITY (TOTAL) AS CACO3	Report units:	MG/L
Dlr:	0.		
Sample date:	21-JUL-14	Finding:	249.
Chemical:	BICARBONATE ALKALINITY	Report units:	MG/L
Dlr:	0.		
Sample date:	21-JUL-14	Finding:	312.
Chemical:	HARDNESS (TOTAL) AS CACO3	Report units:	MG/L
Dlr:	0.		
Sample date:	21-JUL-14	Finding:	74.26
Chemical:	CALCIUM	Report units:	MG/L
Dlr:	0.		
Sample date:	21-JUL-14	Finding:	31.33
Chemical:	MAGNESIUM	Report units:	MG/L
Dlr:	0.		
Sample date:	21-JUL-14	Finding:	75.72
Chemical:	SODIUM	Report units:	MG/L
Dlr:	0.		
Sample date:	21-JUL-14	Finding:	2.2
Chemical:	POTASSIUM	Report units:	MG/L
Dlr:	0.		
Sample date:	21-JUL-14	Finding:	89.3
Chemical:	CHLORIDE	Report units:	MG/L
Dlr:	0.		
Sample date:	21-JUL-14	Finding:	85.2
Chemical:	SULFATE	Report units:	MG/L
Dlr:	0.5		
Sample date:	21-JUL-14	Finding:	0.22
Chemical:	FLUORIDE (F) (NATURAL-SOURCE)	Report units:	MG/L
Dlr:	0.1		

Sample date:	21-JUL-14	Finding:	135.7
Chemical:	BARIUM	Report units:	UG/L
Dlr:	100.		
Sample date:	21-JUL-14	Finding:	490.
Chemical:	TOTAL DISSOLVED SOLIDS	Report units:	MG/L
Dlr:	0.		
Sample date:	21-JUL-14	Finding:	7.4e-002
Chemical:	LANGELIER INDEX AT SOURCE TEMP.	Report units:	Not Reported
Dlr:	0.		
Sample date:	21-JUL-14	Finding:	4.01
Chemical:	NITRATE (AS NO3)	Report units:	MG/L
Dlr:	2.		
Sample date:	21-JUL-14	Finding:	5.e-002
Chemical:	TURBIDITY, LABORATORY	Report units:	NTU
Dlr:	0.1		
Sample date:	21-JUL-14	Finding:	910.
Chemical:	NITRATE + NITRITE (AS N)	Report units:	MG/L
Dlr:	0.4		
Sample date:	29-JUL-13	Finding:	5.5
Chemical:	NITRATE (AS NO3)	Report units:	MG/L
Dlr:	2.		
Sample date:	29-JUL-13	Finding:	1200.
Chemical:	NITRATE + NITRITE (AS N)	Report units:	MG/L
Dlr:	0.4		
Sample date:	29-JUL-13	Finding:	2.5
Chemical:	POTASSIUM	Report units:	MG/L
Dlr:	0.		
Sample date:	29-JUL-13	Finding:	83.
Chemical:	SODIUM	Report units:	MG/L
Dlr:	0.		
Sample date:	29-JUL-13	Finding:	32.
Chemical:	MAGNESIUM	Report units:	MG/L
Dlr:	0.		
Sample date:	29-JUL-13	Finding:	69.
Chemical:	CALCIUM	Report units:	MG/L
Dlr:	0.		
Sample date:	29-JUL-13	Finding:	0.2
Chemical:	TURBIDITY, LABORATORY	Report units:	NTU
Dlr:	0.1		
Sample date:	29-JUL-13	Finding:	4.8e-002
Chemical:	LANGELIER INDEX AT SOURCE TEMP.	Report units:	Not Reported
Dlr:	0.		
Sample date:	29-JUL-13	Finding:	530.
Chemical:	TOTAL DISSOLVED SOLIDS	Report units:	MG/L
Dlr:	0.		
Sample date:	29-JUL-13	Finding:	0.18
Chemical:	FLUORIDE (F) (NATURAL-SOURCE)	Report units:	MG/L

Dlr:	0.1		
Sample date:	29-JUL-13	Finding:	83.9
Chemical:	SULFATE	Report units:	MG/L
Dlr:	0.5		
Sample date:	29-JUL-13	Finding:	85.4
Chemical:	CHLORIDE	Report units:	MG/L
Dlr:	0.		
Sample date:	29-JUL-13	Finding:	320.
Chemical:	HARDNESS (TOTAL) AS CACO3	Report units:	MG/L
Dlr:	0.		
Sample date:	29-JUL-13	Finding:	276.
Chemical:	BICARBONATE ALKALINITY	Report units:	MG/L
Dlr:	0.		
Sample date:	29-JUL-13	Finding:	276.
Chemical:	ALKALINITY (TOTAL) AS CACO3	Report units:	MG/L
Dlr:	0.		
Sample date:	29-JUL-13	Finding:	7.3
Chemical:	PH, FIELD	Report units:	Not Reported
Dlr:	0.		
Sample date:	29-JUL-13	Finding:	911.
Chemical:	SPECIFIC CONDUCTANCE	Report units:	US
Dlr:	0.		
Sample date:	29-JUL-13	Finding:	130.
Chemical:	BARIUM	Report units:	UG/L
Dlr:	100.		
Sample date:	09-JUL-12	Finding:	0.33
Chemical:	RADIUM 226 MDA95	Report units:	PCI/L
Dlr:	0.		
Sample date:	09-JUL-12	Finding:	0.8
Chemical:	RADIUM 228 MDA95	Report units:	PCI/L
Dlr:	0.		
Sample date:	09-JUL-12	Finding:	1000.
Chemical:	NITRATE + NITRITE (AS N)	Report units:	MG/L
Dlr:	0.4		
Sample date:	09-JUL-12	Finding:	4.6
Chemical:	NITRATE (AS NO3)	Report units:	MG/L
Dlr:	2.		
Sample date:	09-JUL-12	Finding:	0.13
Chemical:	RADIUM 226 COUNTING ERROR	Report units:	PCI/L
Dlr:	0.		
Sample date:	09-JUL-12	Finding:	130.
Chemical:	BARIUM	Report units:	UG/L
Dlr:	100.		
Sample date:	09-JUL-12	Finding:	2.1
Chemical:	POTASSIUM	Report units:	MG/L
Dlr:	0.		

Sample date:	09-JUL-12	Finding:	76.
Chemical:	SODIUM	Report units:	MG/L
Dlr:	0.		
Sample date:	09-JUL-12	Finding:	30.
Chemical:	MAGNESIUM	Report units:	MG/L
Dlr:	0.		
Sample date:	09-JUL-12	Finding:	64.
Chemical:	CALCIUM	Report units:	MG/L
Dlr:	0.		
Sample date:	09-JUL-12	Finding:	0.208
Chemical:	LANGELIER INDEX AT SOURCE TEMP.	Report units:	Not Reported
Dlr:	0.		
Sample date:	09-JUL-12	Finding:	510.
Chemical:	TOTAL DISSOLVED SOLIDS	Report units:	MG/L
Dlr:	0.		
Sample date:	09-JUL-12	Finding:	0.18
Chemical:	FLUORIDE (F) (NATURAL-SOURCE)	Report units:	MG/L
Dlr:	0.1		
Sample date:	09-JUL-12	Finding:	85.4
Chemical:	SULFATE	Report units:	MG/L
Dlr:	0.5		
Sample date:	09-JUL-12	Finding:	87.1
Chemical:	CHLORIDE	Report units:	MG/L
Dlr:	0.		
Sample date:	09-JUL-12	Finding:	304.
Chemical:	HARDNESS (TOTAL) AS CACO3	Report units:	MG/L
Dlr:	0.		
Sample date:	09-JUL-12	Finding:	255.
Chemical:	BICARBONATE ALKALINITY	Report units:	MG/L
Dlr:	0.		
Sample date:	09-JUL-12	Finding:	255.
Chemical:	ALKALINITY (TOTAL) AS CACO3	Report units:	MG/L
Dlr:	0.		
Sample date:	09-JUL-12	Finding:	827.
Chemical:	SPECIFIC CONDUCTANCE	Report units:	US
Dlr:	0.		
Sample date:	09-JUL-12	Finding:	7.5
Chemical:	PH, FIELD	Report units:	Not Reported
Dlr:	0.		

B33
NNW
1/4 - 1/2 Mile
Higher

CA WELLS 4769

Seq:	4769	Prim sta c:	04S/01W-28C18 M
Frds no:	0110001013	County:	01
District:	04	User id:	ENG
System no:	0110001	Water type:	G

GEOCHECK® - PHYSICAL SETTING SOURCE MAP FINDINGS

Source nam:	MOWRY WELL 06	Station ty:	WELL/AMBNT/MUN/INTAKE
Latitude:	373345.0	Longitude:	1215845.0
Precision:	3	Status:	AR
Comment 1:	Not Reported	Comment 2:	Not Reported
Comment 3:	Not Reported	Comment 4:	Not Reported
Comment 5:	Not Reported	Comment 6:	Not Reported
Comment 7:	Not Reported		

System no:	0110001	System nam:	Alameda County Water District
Hqname:	Not Reported	Address:	43885 S. GRIMMER BLVD.
City:	FREMONT	State:	CA
Zip:	94538	Zip ext:	Not Reported
Pop serv:	271000	Connection:	69571
Area serve:	FREMONT NEWARK,UNION CITY		

Sample date:	17-JUL-17	Finding:	1.303
Chemical:	NITRATE (AS N)	Report units:	MG/L
Dlr:	0.4		

Sample date:	17-JUL-17	Finding:	71.
Chemical:	SODIUM	Report units:	MG/L
Dlr:	0.		

Sample date:	17-JUL-17	Finding:	31.
Chemical:	MAGNESIUM	Report units:	MG/L
Dlr:	0.		

Sample date:	17-JUL-17	Finding:	82.
Chemical:	CALCIUM	Report units:	MG/L
Dlr:	0.		

Sample date:	17-JUL-17	Finding:	1.303
Chemical:	NITRATE + NITRITE (AS N)	Report units:	MG/L
Dlr:	0.4		

Sample date:	17-JUL-17	Finding:	5.e-002
Chemical:	TURBIDITY, LABORATORY	Report units:	NTU
Dlr:	0.1		

Sample date:	17-JUL-17	Finding:	570.
Chemical:	TOTAL DISSOLVED SOLIDS	Report units:	MG/L
Dlr:	0.		

Sample date:	17-JUL-17	Finding:	144.417
Chemical:	BARIUM	Report units:	UG/L
Dlr:	100.		

Sample date:	17-JUL-17	Finding:	0.149
Chemical:	FLUORIDE (F) (NATURAL-SOURCE)	Report units:	MG/L
Dlr:	0.1		

Sample date:	17-JUL-17	Finding:	75.7
Chemical:	SULFATE	Report units:	MG/L
Dlr:	0.5		

Sample date:	17-JUL-17	Finding:	104.5
Chemical:	CHLORIDE	Report units:	MG/L
Dlr:	0.		

Sample date:	17-JUL-17	Finding:	330.
Chemical:	HARDNESS (TOTAL) AS CACO3	Report units:	MG/L
Dlr:	0.		

Sample date:	17-JUL-17	Finding:	903.
Chemical:	SPECIFIC CONDUCTANCE	Report units:	US
Dlr:	0.		
Sample date:	17-JUL-17	Finding:	7.4
Chemical:	PH, FIELD	Report units:	Not Reported
Dlr:	0.		
Sample date:	17-JUL-17	Finding:	256.
Chemical:	ALKALINITY (TOTAL) AS CACO3	Report units:	MG/L
Dlr:	0.		
Sample date:	17-JUL-17	Finding:	256.
Chemical:	BICARBONATE ALKALINITY	Report units:	MG/L
Dlr:	0.		
Sample date:	17-JUL-17	Finding:	2.1
Chemical:	POTASSIUM	Report units:	MG/L
Dlr:	0.		
Sample date:	25-JUL-16	Finding:	68.
Chemical:	SODIUM	Report units:	MG/L
Dlr:	0.		
Sample date:	25-JUL-16	Finding:	2.1
Chemical:	POTASSIUM	Report units:	MG/L
Dlr:	0.		
Sample date:	25-JUL-16	Finding:	29.
Chemical:	MAGNESIUM	Report units:	MG/L
Dlr:	0.		
Sample date:	25-JUL-16	Finding:	70.
Chemical:	CALCIUM	Report units:	MG/L
Dlr:	0.		
Sample date:	25-JUL-16	Finding:	0.96
Chemical:	NITRATE + NITRITE (AS N)	Report units:	MG/L
Dlr:	0.4		
Sample date:	25-JUL-16	Finding:	5.e-002
Chemical:	TURBIDITY, LABORATORY	Report units:	NTU
Dlr:	0.1		
Sample date:	25-JUL-16	Finding:	0.25
Chemical:	LANGELIER INDEX AT SOURCE TEMP.	Report units:	Not Reported
Dlr:	0.		
Sample date:	25-JUL-16	Finding:	540.
Chemical:	TOTAL DISSOLVED SOLIDS	Report units:	MG/L
Dlr:	0.		
Sample date:	25-JUL-16	Finding:	120.4
Chemical:	BARIUM	Report units:	UG/L
Dlr:	100.		
Sample date:	25-JUL-16	Finding:	0.17
Chemical:	FLUORIDE (F) (NATURAL-SOURCE)	Report units:	MG/L
Dlr:	0.1		
Sample date:	25-JUL-16	Finding:	76.3
Chemical:	SULFATE	Report units:	MG/L

Dlr:	0.5		
Sample date:	25-JUL-16	Finding:	91.6
Chemical:	CHLORIDE	Report units:	MG/L
Dlr:	0.		
Sample date:	25-JUL-16	Finding:	340.
Chemical:	HARDNESS (TOTAL) AS CACO3	Report units:	MG/L
Dlr:	0.		
Sample date:	25-JUL-16	Finding:	0.961
Chemical:	NITRATE (AS N)	Report units:	MG/L
Dlr:	0.4		
Sample date:	25-JUL-16	Finding:	250.
Chemical:	BICARBONATE ALKALINITY	Report units:	MG/L
Dlr:	0.		
Sample date:	25-JUL-16	Finding:	250.
Chemical:	ALKALINITY (TOTAL) AS CACO3	Report units:	MG/L
Dlr:	0.		
Sample date:	25-JUL-16	Finding:	7.5
Chemical:	PH, FIELD	Report units:	Not Reported
Dlr:	0.		
Sample date:	25-JUL-16	Finding:	909.
Chemical:	SPECIFIC CONDUCTANCE	Report units:	US
Dlr:	0.		
Sample date:	06-JUL-15	Finding:	2.09
Chemical:	NITRATE (AS NO3)	Report units:	MG/L
Dlr:	2.		
Sample date:	06-JUL-15	Finding:	109.738
Chemical:	BARIUM	Report units:	UG/L
Dlr:	100.		
Sample date:	06-JUL-15	Finding:	470.
Chemical:	NITRATE + NITRITE (AS N)	Report units:	MG/L
Dlr:	0.4		
Sample date:	06-JUL-15	Finding:	9.3e-002
Chemical:	LANGELIER INDEX AT SOURCE TEMP.	Report units:	Not Reported
Dlr:	0.		
Sample date:	06-JUL-15	Finding:	500.
Chemical:	TOTAL DISSOLVED SOLIDS	Report units:	MG/L
Dlr:	0.		
Sample date:	06-JUL-15	Finding:	849.
Chemical:	SPECIFIC CONDUCTANCE	Report units:	US
Dlr:	0.		
Sample date:	06-JUL-15	Finding:	7.4
Chemical:	PH, FIELD	Report units:	Not Reported
Dlr:	0.		
Sample date:	06-JUL-15	Finding:	235.
Chemical:	ALKALINITY (TOTAL) AS CACO3	Report units:	MG/L
Dlr:	0.		

Sample date:	06-JUL-15	Finding:	235.
Chemical:	BICARBONATE ALKALINITY	Report units:	MG/L
Dlr:	0.		
Sample date:	06-JUL-15	Finding:	292.
Chemical:	HARDNESS (TOTAL) AS CACO3	Report units:	MG/L
Dlr:	0.		
Sample date:	06-JUL-15	Finding:	67.81
Chemical:	CALCIUM	Report units:	MG/L
Dlr:	0.		
Sample date:	06-JUL-15	Finding:	28.99
Chemical:	MAGNESIUM	Report units:	MG/L
Dlr:	0.		
Sample date:	06-JUL-15	Finding:	67.56
Chemical:	SODIUM	Report units:	MG/L
Dlr:	0.		
Sample date:	06-JUL-15	Finding:	2.12
Chemical:	POTASSIUM	Report units:	MG/L
Dlr:	0.		
Sample date:	06-JUL-15	Finding:	85.7
Chemical:	CHLORIDE	Report units:	MG/L
Dlr:	0.		
Sample date:	06-JUL-15	Finding:	75.3
Chemical:	SULFATE	Report units:	MG/L
Dlr:	0.5		
Sample date:	06-JUL-15	Finding:	0.16
Chemical:	FLUORIDE (F) (NATURAL-SOURCE)	Report units:	MG/L
Dlr:	0.1		
Sample date:	18-AUG-14	Finding:	847.
Chemical:	SPECIFIC CONDUCTANCE	Report units:	US
Dlr:	0.		
Sample date:	18-AUG-14	Finding:	7.5
Chemical:	PH, FIELD	Report units:	Not Reported
Dlr:	0.		
Sample date:	18-AUG-14	Finding:	235.
Chemical:	ALKALINITY (TOTAL) AS CACO3	Report units:	MG/L
Dlr:	0.		
Sample date:	18-AUG-14	Finding:	235.
Chemical:	BICARBONATE ALKALINITY	Report units:	MG/L
Dlr:	0.		
Sample date:	18-AUG-14	Finding:	304.
Chemical:	HARDNESS (TOTAL) AS CACO3	Report units:	MG/L
Dlr:	0.		
Sample date:	18-AUG-14	Finding:	69.34
Chemical:	CALCIUM	Report units:	MG/L
Dlr:	0.		
Sample date:	18-AUG-14	Finding:	28.92
Chemical:	MAGNESIUM	Report units:	MG/L

Dlr:	0.		
Sample date:	18-AUG-14	Finding:	69.32
Chemical:	SODIUM	Report units:	MG/L
Dlr:	0.		
Sample date:	18-AUG-14	Finding:	2.
Chemical:	POTASSIUM	Report units:	MG/L
Dlr:	0.		
Sample date:	18-AUG-14	Finding:	86.1
Chemical:	CHLORIDE	Report units:	MG/L
Dlr:	0.		
Sample date:	18-AUG-14	Finding:	77.9
Chemical:	SULFATE	Report units:	MG/L
Dlr:	0.5		
Sample date:	18-AUG-14	Finding:	0.28
Chemical:	FLUORIDE (F) (NATURAL-SOURCE)	Report units:	MG/L
Dlr:	0.1		
Sample date:	18-AUG-14	Finding:	113.6
Chemical:	BARIUM	Report units:	UG/L
Dlr:	100.		
Sample date:	18-AUG-14	Finding:	520.
Chemical:	TOTAL DISSOLVED SOLIDS	Report units:	MG/L
Dlr:	0.		
Sample date:	18-AUG-14	Finding:	0.214
Chemical:	LANGELIER INDEX AT SOURCE TEMP.	Report units:	Not Reported
Dlr:	0.		
Sample date:	18-AUG-14	Finding:	3.34
Chemical:	NITRATE (AS NO3)	Report units:	MG/L
Dlr:	2.		
Sample date:	18-AUG-14	Finding:	750.
Chemical:	NITRATE + NITRITE (AS N)	Report units:	MG/L
Dlr:	0.4		
Sample date:	15-JUL-13	Finding:	2.2
Chemical:	POTASSIUM	Report units:	MG/L
Dlr:	0.		
Sample date:	15-JUL-13	Finding:	110.
Chemical:	BARIUM	Report units:	UG/L
Dlr:	100.		
Sample date:	15-JUL-13	Finding:	28.
Chemical:	MAGNESIUM	Report units:	MG/L
Dlr:	0.		
Sample date:	15-JUL-13	Finding:	66.
Chemical:	CALCIUM	Report units:	MG/L
Dlr:	0.		
Sample date:	15-JUL-13	Finding:	760.
Chemical:	NITRATE + NITRITE (AS N)	Report units:	MG/L
Dlr:	0.4		

Sample date:	15-JUL-13	Finding:	3.35
Chemical:	NITRATE (AS NO3)	Report units:	MG/L
Dlr:	2.		
Sample date:	15-JUL-13	Finding:	0.202
Chemical:	LANGELIER INDEX AT SOURCE TEMP.	Report units:	Not Reported
Dlr:	0.		
Sample date:	15-JUL-13	Finding:	500.
Chemical:	TOTAL DISSOLVED SOLIDS	Report units:	MG/L
Dlr:	0.		
Sample date:	15-JUL-13	Finding:	0.16
Chemical:	FLUORIDE (F) (NATURAL-SOURCE)	Report units:	MG/L
Dlr:	0.1		
Sample date:	15-JUL-13	Finding:	78.1
Chemical:	SULFATE	Report units:	MG/L
Dlr:	0.5		
Sample date:	15-JUL-13	Finding:	84.6
Chemical:	CHLORIDE	Report units:	MG/L
Dlr:	0.		
Sample date:	15-JUL-13	Finding:	304.
Chemical:	HARDNESS (TOTAL) AS CACO3	Report units:	MG/L
Dlr:	0.		
Sample date:	15-JUL-13	Finding:	258.
Chemical:	BICARBONATE ALKALINITY	Report units:	MG/L
Dlr:	0.		
Sample date:	15-JUL-13	Finding:	258.
Chemical:	ALKALINITY (TOTAL) AS CACO3	Report units:	MG/L
Dlr:	0.		
Sample date:	15-JUL-13	Finding:	7.5
Chemical:	PH, FIELD	Report units:	Not Reported
Dlr:	0.		
Sample date:	15-JUL-13	Finding:	845.
Chemical:	SPECIFIC CONDUCTANCE	Report units:	US
Dlr:	0.		
Sample date:	15-JUL-13	Finding:	68.
Chemical:	SODIUM	Report units:	MG/L
Dlr:	0.		
Sample date:	09-JUL-12	Finding:	1800.
Chemical:	NITRATE + NITRITE (AS N)	Report units:	MG/L
Dlr:	0.4		
Sample date:	09-JUL-12	Finding:	0.37
Chemical:	RADIUM 226 MDA95	Report units:	PCI/L
Dlr:	0.		
Sample date:	09-JUL-12	Finding:	0.72
Chemical:	RADIUM 228 MDA95	Report units:	PCI/L
Dlr:	0.		
Sample date:	09-JUL-12	Finding:	7.8
Chemical:	NITRATE (AS NO3)	Report units:	MG/L

Dlr:	2.		
Sample date:	09-JUL-12	Finding:	1.4
Chemical:	URANIUM (PCI/L)	Report units:	PCI/L
Dlr:	1.		
Sample date:	09-JUL-12	Finding:	160.
Chemical:	BARIUM	Report units:	UG/L
Dlr:	100.		
Sample date:	09-JUL-12	Finding:	2.2
Chemical:	POTASSIUM	Report units:	MG/L
Dlr:	0.		
Sample date:	09-JUL-12	Finding:	73.
Chemical:	SODIUM	Report units:	MG/L
Dlr:	0.		
Sample date:	09-JUL-12	Finding:	34.
Chemical:	MAGNESIUM	Report units:	MG/L
Dlr:	0.		
Sample date:	09-JUL-12	Finding:	87.
Chemical:	CALCIUM	Report units:	MG/L
Dlr:	0.		
Sample date:	09-JUL-12	Finding:	5.e-002
Chemical:	TURBIDITY, LABORATORY	Report units:	NTU
Dlr:	0.1		
Sample date:	09-JUL-12	Finding:	0.434
Chemical:	LANGELIER INDEX AT SOURCE TEMP.	Report units:	Not Reported
Dlr:	0.		
Sample date:	09-JUL-12	Finding:	580.
Chemical:	TOTAL DISSOLVED SOLIDS	Report units:	MG/L
Dlr:	0.		
Sample date:	09-JUL-12	Finding:	0.15
Chemical:	FLUORIDE (F) (NATURAL-SOURCE)	Report units:	MG/L
Dlr:	0.1		
Sample date:	09-JUL-12	Finding:	76.9
Chemical:	SULFATE	Report units:	MG/L
Dlr:	0.5		
Sample date:	09-JUL-12	Finding:	125.6
Chemical:	CHLORIDE	Report units:	MG/L
Dlr:	0.		
Sample date:	09-JUL-12	Finding:	376.
Chemical:	HARDNESS (TOTAL) AS CACO3	Report units:	MG/L
Dlr:	0.		
Sample date:	09-JUL-12	Finding:	260.
Chemical:	BICARBONATE ALKALINITY	Report units:	MG/L
Dlr:	0.		
Sample date:	09-JUL-12	Finding:	260.
Chemical:	ALKALINITY (TOTAL) AS CACO3	Report units:	MG/L
Dlr:	0.		

Sample date:	09-JUL-12	Finding:	887.
Chemical:	SPECIFIC CONDUCTANCE	Report units:	US
Dlr:	0.		
Sample date:	09-JUL-12	Finding:	7.6
Chemical:	PH, FIELD	Report units:	Not Reported
Dlr:	0.		

B34
NNW
1/4 - 1/2 Mile
Higher

CA WELLS 4772

Seq:	4772	Prim sta c:	04S/01W-28C21 M
Frds no:	0110001014	County:	01
District:	04	User id:	ENG
System no:	0110001	Water type:	G
Source nam:	MOWRY WELL 09	Station ty:	WELL/AMBNT/MUN/INTAKE
Latitude:	373345.0	Longitude:	1215845.0
Precision:	3	Status:	AR
Comment 1:	Not Reported	Comment 2:	Not Reported
Comment 3:	Not Reported	Comment 4:	Not Reported
Comment 5:	Not Reported	Comment 6:	Not Reported
Comment 7:	Not Reported		
System no:	0110001	System nam:	Alameda County Water District
Hqname:	Not Reported	Address:	43885 S. GRIMMER BLVD.
City:	FREMONT	State:	CA
Zip:	94538	Zip ext:	Not Reported
Pop serv:	271000	Connection:	69571
Area serve:	FREMONT NEWARK,UNION CITY		
Sample date:	23-JAN-17	Finding:	62.
Chemical:	SODIUM	Report units:	MG/L
Dlr:	0.		
Sample date:	23-JAN-17	Finding:	2.
Chemical:	POTASSIUM	Report units:	MG/L
Dlr:	0.		
Sample date:	23-JAN-17	Finding:	64.
Chemical:	CALCIUM	Report units:	MG/L
Dlr:	0.		
Sample date:	23-JAN-17	Finding:	0.24
Chemical:	LANGELIER INDEX AT SOURCE TEMP.	Report units:	Not Reported
Dlr:	0.		
Sample date:	23-JAN-17	Finding:	480.
Chemical:	TOTAL DISSOLVED SOLIDS	Report units:	MG/L
Dlr:	0.		
Sample date:	23-JAN-17	Finding:	114.618
Chemical:	BARIUM	Report units:	UG/L
Dlr:	100.		
Sample date:	23-JAN-17	Finding:	0.19
Chemical:	FLUORIDE (F) (NATURAL-SOURCE)	Report units:	MG/L
Dlr:	0.1		
Sample date:	23-JAN-17	Finding:	72.8

Chemical:	SULFATE	Report units:	MG/L
Dlr:	0.5		
Sample date:	23-JAN-17	Finding:	80.4
Chemical:	CHLORIDE	Report units:	MG/L
Dlr:	0.		
Sample date:	23-JAN-17	Finding:	285.
Chemical:	HARDNESS (TOTAL) AS CACO3	Report units:	MG/L
Dlr:	0.		
Sample date:	23-JAN-17	Finding:	225.
Chemical:	BICARBONATE ALKALINITY	Report units:	MG/L
Dlr:	0.		
Sample date:	23-JAN-17	Finding:	225.
Chemical:	ALKALINITY (TOTAL) AS CACO3	Report units:	MG/L
Dlr:	0.		
Sample date:	23-JAN-17	Finding:	7.6
Chemical:	PH, FIELD	Report units:	Not Reported
Dlr:	0.		
Sample date:	23-JAN-17	Finding:	783.
Chemical:	SPECIFIC CONDUCTANCE	Report units:	US
Dlr:	0.		
Sample date:	23-JAN-17	Finding:	28.
Chemical:	MAGNESIUM	Report units:	MG/L
Dlr:	0.		
Sample date:	21-JUL-15	Finding:	5.e-002
Chemical:	TURBIDITY, LABORATORY	Report units:	NTU
Dlr:	0.1		
Sample date:	21-JUL-15	Finding:	400.
Chemical:	NITRATE + NITRITE (AS N)	Report units:	MG/L
Dlr:	0.4		
Sample date:	21-JUL-15	Finding:	0.265
Chemical:	LANGELIER INDEX AT SOURCE TEMP.	Report units:	Not Reported
Dlr:	0.		
Sample date:	21-JUL-15	Finding:	490.
Chemical:	TOTAL DISSOLVED SOLIDS	Report units:	MG/L
Dlr:	0.		
Sample date:	21-JUL-15	Finding:	112.198
Chemical:	BARIUM	Report units:	UG/L
Dlr:	100.		
Sample date:	21-JUL-15	Finding:	0.18
Chemical:	FLUORIDE (F) (NATURAL-SOURCE)	Report units:	MG/L
Dlr:	0.1		
Sample date:	21-JUL-15	Finding:	74.2
Chemical:	SULFATE	Report units:	MG/L
Dlr:	0.5		
Sample date:	21-JUL-15	Finding:	81.2
Chemical:	CHLORIDE	Report units:	MG/L
Dlr:	0.		

Sample date:	21-JUL-15	Finding:	2.01
Chemical:	POTASSIUM	Report units:	MG/L
Dlr:	0.		
Sample date:	21-JUL-15	Finding:	61.82
Chemical:	SODIUM	Report units:	MG/L
Dlr:	0.		
Sample date:	21-JUL-15	Finding:	28.
Chemical:	MAGNESIUM	Report units:	MG/L
Dlr:	0.		
Sample date:	21-JUL-15	Finding:	66.03
Chemical:	CALCIUM	Report units:	MG/L
Dlr:	0.		
Sample date:	21-JUL-15	Finding:	280.
Chemical:	HARDNESS (TOTAL) AS CACO3	Report units:	MG/L
Dlr:	0.		
Sample date:	21-JUL-15	Finding:	224.
Chemical:	BICARBONATE ALKALINITY	Report units:	MG/L
Dlr:	0.		
Sample date:	21-JUL-15	Finding:	224.
Chemical:	ALKALINITY (TOTAL) AS CACO3	Report units:	MG/L
Dlr:	0.		
Sample date:	21-JUL-15	Finding:	798.
Chemical:	SPECIFIC CONDUCTANCE	Report units:	US
Dlr:	0.		
Sample date:	21-JUL-15	Finding:	7.6
Chemical:	PH, FIELD	Report units:	Not Reported
Dlr:	0.		
Sample date:	11-AUG-14	Finding:	808.
Chemical:	SPECIFIC CONDUCTANCE	Report units:	US
Dlr:	0.		
Sample date:	11-AUG-14	Finding:	7.5
Chemical:	PH, FIELD	Report units:	Not Reported
Dlr:	0.		
Sample date:	11-AUG-14	Finding:	222.
Chemical:	ALKALINITY (TOTAL) AS CACO3	Report units:	MG/L
Dlr:	0.		
Sample date:	11-AUG-14	Finding:	222.
Chemical:	BICARBONATE ALKALINITY	Report units:	MG/L
Dlr:	0.		
Sample date:	11-AUG-14	Finding:	304.
Chemical:	HARDNESS (TOTAL) AS CACO3	Report units:	MG/L
Dlr:	0.		
Sample date:	11-AUG-14	Finding:	63.31
Chemical:	CALCIUM	Report units:	MG/L
Dlr:	0.		
Sample date:	11-AUG-14	Finding:	28.85
Chemical:	MAGNESIUM	Report units:	MG/L

Dlr:	0.		
Sample date:	11-AUG-14	Finding:	63.51
Chemical:	SODIUM	Report units:	MG/L
Dlr:	0.		
Sample date:	11-AUG-14	Finding:	1.9
Chemical:	POTASSIUM	Report units:	MG/L
Dlr:	0.		
Sample date:	11-AUG-14	Finding:	80.9
Chemical:	CHLORIDE	Report units:	MG/L
Dlr:	0.		
Sample date:	11-AUG-14	Finding:	73.3
Chemical:	SULFATE	Report units:	MG/L
Dlr:	0.5		
Sample date:	11-AUG-14	Finding:	0.29
Chemical:	FLUORIDE (F) (NATURAL-SOURCE)	Report units:	MG/L
Dlr:	0.1		
Sample date:	11-AUG-14	Finding:	114.2
Chemical:	BARIUM	Report units:	UG/L
Dlr:	100.		
Sample date:	11-AUG-14	Finding:	460.
Chemical:	TOTAL DISSOLVED SOLIDS	Report units:	MG/L
Dlr:	0.		
Sample date:	11-AUG-14	Finding:	0.153
Chemical:	LANGELIER INDEX AT SOURCE TEMP.	Report units:	Not Reported
Dlr:	0.		
Sample date:	11-AUG-14	Finding:	5.e-002
Chemical:	TURBIDITY, LABORATORY	Report units:	NTU
Dlr:	0.1		
Sample date:	11-AUG-14	Finding:	440.
Chemical:	NITRATE + NITRITE (AS N)	Report units:	MG/L
Dlr:	0.4		
Sample date:	15-JUL-13	Finding:	2.1
Chemical:	POTASSIUM	Report units:	MG/L
Dlr:	0.		
Sample date:	15-JUL-13	Finding:	110.
Chemical:	BARIUM	Report units:	UG/L
Dlr:	100.		
Sample date:	15-JUL-13	Finding:	29.
Chemical:	MAGNESIUM	Report units:	MG/L
Dlr:	0.		
Sample date:	15-JUL-13	Finding:	66.
Chemical:	CALCIUM	Report units:	MG/L
Dlr:	0.		
Sample date:	15-JUL-13	Finding:	470.
Chemical:	NITRATE + NITRITE (AS N)	Report units:	MG/L
Dlr:	0.4		

Sample date:	15-JUL-13	Finding:	2.1
Chemical:	NITRATE (AS NO3)	Report units:	MG/L
Dlr:	2.		
Sample date:	15-JUL-13	Finding:	0.163
Chemical:	LANGELIER INDEX AT SOURCE TEMP.	Report units:	Not Reported
Dlr:	0.		
Sample date:	15-JUL-13	Finding:	470.
Chemical:	TOTAL DISSOLVED SOLIDS	Report units:	MG/L
Dlr:	0.		
Sample date:	15-JUL-13	Finding:	0.17
Chemical:	FLUORIDE (F) (NATURAL-SOURCE)	Report units:	MG/L
Dlr:	0.1		
Sample date:	15-JUL-13	Finding:	74.2
Chemical:	SULFATE	Report units:	MG/L
Dlr:	0.5		
Sample date:	15-JUL-13	Finding:	80.4
Chemical:	CHLORIDE	Report units:	MG/L
Dlr:	0.		
Sample date:	15-JUL-13	Finding:	296.
Chemical:	HARDNESS (TOTAL) AS CACO3	Report units:	MG/L
Dlr:	0.		
Sample date:	15-JUL-13	Finding:	232.
Chemical:	BICARBONATE ALKALINITY	Report units:	MG/L
Dlr:	0.		
Sample date:	15-JUL-13	Finding:	232.
Chemical:	ALKALINITY (TOTAL) AS CACO3	Report units:	MG/L
Dlr:	0.		
Sample date:	15-JUL-13	Finding:	7.5
Chemical:	PH, FIELD	Report units:	Not Reported
Dlr:	0.		
Sample date:	15-JUL-13	Finding:	803.
Chemical:	SPECIFIC CONDUCTANCE	Report units:	US
Dlr:	0.		
Sample date:	15-JUL-13	Finding:	63.
Chemical:	SODIUM	Report units:	MG/L
Dlr:	0.		
Sample date:	11-JUL-12	Finding:	0.33
Chemical:	RADIUM 226 MDA95	Report units:	PCI/L
Dlr:	0.		
Sample date:	11-JUL-12	Finding:	0.69
Chemical:	RADIUM 228 MDA95	Report units:	PCI/L
Dlr:	0.		
Sample date:	11-JUL-12	Finding:	710.
Chemical:	NITRATE + NITRITE (AS N)	Report units:	MG/L
Dlr:	0.4		
Sample date:	11-JUL-12	Finding:	3.1
Chemical:	NITRATE (AS NO3)	Report units:	MG/L

Dlr:	2.		
Sample date:	11-JUL-12	Finding:	0.13
Chemical:	RADIUM 226 COUNTING ERROR	Report units:	PCI/L
Dlr:	0.		
Sample date:	11-JUL-12	Finding:	110.
Chemical:	BARIUM	Report units:	UG/L
Dlr:	100.		
Sample date:	11-JUL-12	Finding:	2.
Chemical:	POTASSIUM	Report units:	MG/L
Dlr:	0.		
Sample date:	11-JUL-12	Finding:	63.
Chemical:	SODIUM	Report units:	MG/L
Dlr:	0.		
Sample date:	11-JUL-12	Finding:	29.
Chemical:	MAGNESIUM	Report units:	MG/L
Dlr:	0.		
Sample date:	11-JUL-12	Finding:	69.
Chemical:	CALCIUM	Report units:	MG/L
Dlr:	0.		
Sample date:	11-JUL-12	Finding:	5.e-002
Chemical:	TURBIDITY, LABORATORY	Report units:	NTU
Dlr:	0.1		
Sample date:	11-JUL-12	Finding:	0.234
Chemical:	LANGELIER INDEX AT SOURCE TEMP.	Report units:	Not Reported
Dlr:	0.		
Sample date:	11-JUL-12	Finding:	460.
Chemical:	TOTAL DISSOLVED SOLIDS	Report units:	MG/L
Dlr:	0.		
Sample date:	11-JUL-12	Finding:	0.18
Chemical:	FLUORIDE (F) (NATURAL-SOURCE)	Report units:	MG/L
Dlr:	0.1		
Sample date:	11-JUL-12	Finding:	73.6
Chemical:	SULFATE	Report units:	MG/L
Dlr:	0.5		
Sample date:	11-JUL-12	Finding:	83.
Chemical:	CHLORIDE	Report units:	MG/L
Dlr:	0.		
Sample date:	11-JUL-12	Finding:	296.
Chemical:	HARDNESS (TOTAL) AS CACO3	Report units:	MG/L
Dlr:	0.		
Sample date:	11-JUL-12	Finding:	220.
Chemical:	BICARBONATE ALKALINITY	Report units:	MG/L
Dlr:	0.		
Sample date:	11-JUL-12	Finding:	220.
Chemical:	ALKALINITY (TOTAL) AS CACO3	Report units:	MG/L
Dlr:	0.		

Sample date:	11-JUL-12	Finding:	810.
Chemical:	SPECIFIC CONDUCTANCE	Report units:	US
Dlr:	0.		
Sample date:	11-JUL-12	Finding:	7.6
Chemical:	PH, FIELD	Report units:	Not Reported
Dlr:	0.		

B35
NNW
1/4 - 1/2 Mile
Higher

CA WELLS 4771

Seq:	4771	Prim sta c:	04S/01W-28C20 M
Frds no:	0110001037	County:	01
District:	04	User id:	ENG
System no:	0110001	Water type:	G
Source nam:	MOWRY WELL 08	Station ty:	WELL/AMBNT
Latitude:	373345.0	Longitude:	1215845.0
Precision:	3	Status:	AR
Comment 1:	Not Reported	Comment 2:	Not Reported
Comment 3:	Not Reported	Comment 4:	Not Reported
Comment 5:	Not Reported	Comment 6:	Not Reported
Comment 7:	Not Reported		

System no:	0110001	System nam:	Alameda County Water District
Hqname:	Not Reported	Address:	43885 S. GRIMMER BLVD.
City:	FREMONT	State:	CA
Zip:	94538	Zip ext:	Not Reported
Pop serv:	271000	Connection:	69571
Area serve:	FREMONT NEWARK,UNION CITY		

Sample date:	06-MAR-17	Finding:	74.
Chemical:	SODIUM	Report units:	MG/L
Dlr:	0.		
Sample date:	06-MAR-17	Finding:	2.1
Chemical:	POTASSIUM	Report units:	MG/L
Dlr:	0.		
Sample date:	06-MAR-17	Finding:	59.
Chemical:	CALCIUM	Report units:	MG/L
Dlr:	0.		
Sample date:	06-MAR-17	Finding:	0.541
Chemical:	NITRATE + NITRITE (AS N)	Report units:	MG/L
Dlr:	0.4		
Sample date:	06-MAR-17	Finding:	5.e-002
Chemical:	TURBIDITY, LABORATORY	Report units:	NTU
Dlr:	0.1		
Sample date:	06-MAR-17	Finding:	490.
Chemical:	TOTAL DISSOLVED SOLIDS	Report units:	MG/L
Dlr:	0.		
Sample date:	06-MAR-17	Finding:	131.099
Chemical:	BARIUM	Report units:	UG/L
Dlr:	100.		
Sample date:	06-MAR-17	Finding:	0.174

Chemical:	FLUORIDE (F) (NATURAL-SOURCE)	Report units:	MG/L
Dlr:	0.1		
Sample date:	06-MAR-17	Finding:	74.9
Chemical:	SULFATE	Report units:	MG/L
Dlr:	0.5		
Sample date:	06-MAR-17	Finding:	91.6
Chemical:	CHLORIDE	Report units:	MG/L
Dlr:	0.		
Sample date:	06-MAR-17	Finding:	280.
Chemical:	HARDNESS (TOTAL) AS CACO3	Report units:	MG/L
Dlr:	0.		
Sample date:	06-MAR-17	Finding:	0.541
Chemical:	NITRATE (AS N)	Report units:	MG/L
Dlr:	0.4		
Sample date:	06-MAR-17	Finding:	214.
Chemical:	BICARBONATE ALKALINITY	Report units:	MG/L
Dlr:	0.		
Sample date:	06-MAR-17	Finding:	214.
Chemical:	ALKALINITY (TOTAL) AS CACO3	Report units:	MG/L
Dlr:	0.		
Sample date:	06-MAR-17	Finding:	7.3
Chemical:	PH, FIELD	Report units:	Not Reported
Dlr:	0.		
Sample date:	06-MAR-17	Finding:	807.
Chemical:	SPECIFIC CONDUCTANCE	Report units:	US
Dlr:	0.		
Sample date:	06-MAR-17	Finding:	28.
Chemical:	MAGNESIUM	Report units:	MG/L
Dlr:	0.		
Sample date:	15-JUL-13	Finding:	490.
Chemical:	TOTAL DISSOLVED SOLIDS	Report units:	MG/L
Dlr:	0.		
Sample date:	15-JUL-13	Finding:	130.
Chemical:	BARIUM	Report units:	UG/L
Dlr:	100.		
Sample date:	15-JUL-13	Finding:	2.6
Chemical:	POTASSIUM	Report units:	MG/L
Dlr:	0.		
Sample date:	15-JUL-13	Finding:	74.
Chemical:	SODIUM	Report units:	MG/L
Dlr:	0.		
Sample date:	15-JUL-13	Finding:	27.
Chemical:	MAGNESIUM	Report units:	MG/L
Dlr:	0.		
Sample date:	15-JUL-13	Finding:	56.
Chemical:	CALCIUM	Report units:	MG/L
Dlr:	0.		

Sample date:	15-JUL-13	Finding:	590.
Chemical:	NITRATE + NITRITE (AS N)	Report units:	MG/L
Dlr:	0.4		
Sample date:	15-JUL-13	Finding:	0.65
Chemical:	TURBIDITY, LABORATORY	Report units:	NTU
Dlr:	0.1		
Sample date:	15-JUL-13	Finding:	2.61
Chemical:	NITRATE (AS NO3)	Report units:	MG/L
Dlr:	2.		
Sample date:	15-JUL-13	Finding:	0.17
Chemical:	FLUORIDE (F) (NATURAL-SOURCE)	Report units:	MG/L
Dlr:	0.1		
Sample date:	15-JUL-13	Finding:	85.
Chemical:	SULFATE	Report units:	MG/L
Dlr:	0.5		
Sample date:	15-JUL-13	Finding:	85.3
Chemical:	CHLORIDE	Report units:	MG/L
Dlr:	0.		
Sample date:	15-JUL-13	Finding:	276.
Chemical:	HARDNESS (TOTAL) AS CACO3	Report units:	MG/L
Dlr:	0.		
Sample date:	15-JUL-13	Finding:	230.
Chemical:	BICARBONATE ALKALINITY	Report units:	MG/L
Dlr:	0.		
Sample date:	15-JUL-13	Finding:	230.
Chemical:	ALKALINITY (TOTAL) AS CACO3	Report units:	MG/L
Dlr:	0.		
Sample date:	15-JUL-13	Finding:	7.3
Chemical:	PH, FIELD	Report units:	Not Reported
Dlr:	0.		
Sample date:	15-JUL-13	Finding:	827.
Chemical:	SPECIFIC CONDUCTANCE	Report units:	US
Dlr:	0.		
Sample date:	09-JUL-12	Finding:	1010.
Chemical:	SPECIFIC CONDUCTANCE	Report units:	US
Dlr:	0.		
Sample date:	09-JUL-12	Finding:	0.69
Chemical:	RADIUM 228 MDA95	Report units:	PCI/L
Dlr:	0.		
Sample date:	09-JUL-12	Finding:	7.4
Chemical:	PH, FIELD	Report units:	Not Reported
Dlr:	0.		
Sample date:	09-JUL-12	Finding:	210.
Chemical:	ALKALINITY (TOTAL) AS CACO3	Report units:	MG/L
Dlr:	0.		
Sample date:	09-JUL-12	Finding:	210.
Chemical:	BICARBONATE ALKALINITY	Report units:	MG/L

Dlr:	0.		
Sample date:	09-JUL-12	Finding:	268.
Chemical:	HARDNESS (TOTAL) AS CACO3	Report units:	MG/L
Dlr:	0.		
Sample date:	09-JUL-12	Finding:	87.4
Chemical:	CHLORIDE	Report units:	MG/L
Dlr:	0.		
Sample date:	09-JUL-12	Finding:	84.6
Chemical:	SULFATE	Report units:	MG/L
Dlr:	0.5		
Sample date:	09-JUL-12	Finding:	0.18
Chemical:	FLUORIDE (F) (NATURAL-SOURCE)	Report units:	MG/L
Dlr:	0.1		
Sample date:	09-JUL-12	Finding:	480.
Chemical:	TOTAL DISSOLVED SOLIDS	Report units:	MG/L
Dlr:	0.		
Sample date:	09-JUL-12	Finding:	0.36
Chemical:	RADIUM 226 MDA95	Report units:	PCI/L
Dlr:	0.		
Sample date:	09-JUL-12	Finding:	5.e-002
Chemical:	TURBIDITY, LABORATORY	Report units:	NTU
Dlr:	0.1		
Sample date:	09-JUL-12	Finding:	56.
Chemical:	CALCIUM	Report units:	MG/L
Dlr:	0.		
Sample date:	09-JUL-12	Finding:	27.
Chemical:	MAGNESIUM	Report units:	MG/L
Dlr:	0.		
Sample date:	09-JUL-12	Finding:	72.
Chemical:	SODIUM	Report units:	MG/L
Dlr:	0.		
Sample date:	09-JUL-12	Finding:	2.
Chemical:	POTASSIUM	Report units:	MG/L
Dlr:	0.		
Sample date:	09-JUL-12	Finding:	130.
Chemical:	BARIUM	Report units:	UG/L
Dlr:	100.		
Sample date:	09-JUL-12	Finding:	0.14
Chemical:	RADIUM 226 COUNTING ERROR	Report units:	PCI/L
Dlr:	0.		
Sample date:	09-JUL-12	Finding:	2.4
Chemical:	NITRATE (AS NO3)	Report units:	MG/L
Dlr:	2.		
Sample date:	09-JUL-12	Finding:	540.
Chemical:	NITRATE + NITRITE (AS N)	Report units:	MG/L
Dlr:	0.4		

Map ID Direction Distance Elevation			Database	EDR ID Number
36 **East** **1/4 - 1/2 Mile** **Higher**	Site ID:	0296	**AQUIFLOW**	**50735**
	Groundwater Flow:	W		
	Shallow Water Depth:	Not Reported		
	Deep Water Depth:	Not Reported		
	Average Water Depth:	38		
	Date:	05/19/1993		

D37
NW
1/4 - 1/2 Mile
Higher

CA WELLS **CADWR0000020426**

Well ID:	04S01W28C015M	Well Type:	UNK
Source:	Department of Water Resources		
Other Name:	04S01W28C015M	GAMA PFAS Testing:	Not Reported
Groundwater Quality Data:	https://gamagroundwater.waterboards.ca.gov/gama/gamamap/public/GamaDataDisplay.asp?dataset=DWR&samp_date=&global_id=&assigned_name=04S01W28C015M&store_num=		
GeoTracker Data:	Not Reported		

D38
NW
1/4 - 1/2 Mile
Higher

CA WELLS **CADWR0000021607**

Well ID:	04S01W28C014M	Well Type:	UNK
Source:	Department of Water Resources		
Other Name:	04S01W28C014M	GAMA PFAS Testing:	Not Reported
Groundwater Quality Data:	https://gamagroundwater.waterboards.ca.gov/gama/gamamap/public/GamaDataDisplay.asp?dataset=DWR&samp_date=&global_id=&assigned_name=04S01W28C014M&store_num=		
GeoTracker Data:	Not Reported		

D39
NW
1/4 - 1/2 Mile
Higher

CA WELLS **CADWR0000028828**

Well ID:	04S01W28C001M	Well Type:	UNK
Source:	Department of Water Resources		
Other Name:	04S01W28C001M	GAMA PFAS Testing:	Not Reported
Groundwater Quality Data:	https://gamagroundwater.waterboards.ca.gov/gama/gamamap/public/GamaDataDisplay.asp?dataset=DWR&samp_date=&global_id=&assigned_name=04S01W28C001M&store_num=		
GeoTracker Data:	Not Reported		

40
NNE
1/4 - 1/2 Mile
Higher

FED USGS **USGS40000183821**

Organization ID:	USGS-CA		
Organization Name:	USGS California Water Science Center		
Monitor Location:	004S001W21Q001M	Type:	Well
Description:	Not Reported	HUC:	18050003

Drainage Area:	Not Reported	Drainage Area Units:	Not Reported
Contrib Drainage Area:	Not Reported	Contrib Drainage Area Unts:	Not Reported
Aquifer:	California Coastal Basin aquifers		
Formation Type:	Quaternary Alluvium	Aquifer Type:	Not Reported
Construction Date:	Not Reported	Well Depth:	99
Well Depth Units:	ft	Well Hole Depth:	Not Reported
Well Hole Depth Units:	Not Reported		

41
SW
1/4 - 1/2 Mile
Higher

CA WELLS **CADWR0000009666**

Well ID:	04S01W28L001M	Well Type:	UNK
Source:	Department of Water Resources		
Other Name:	04S01W28L001M	GAMA PFAS Testing:	Not Reported
Groundwater Quality Data:	https://gamagroundwater.waterboards.ca.gov/gama/gamamap/public/GamaDataDisplay.asp?dataset=DWR&samp_date=&global_id=&assigned_name=04S01W28L001M&store_num=		
GeoTracker Data:	Not Reported		

E42
North
1/4 - 1/2 Mile
Higher

CA WELLS **CADDW2000001495**

GAMA:

Well ID:	CA0110001_019_019	Well Type:	MUNICIPAL
Source:	DDW	Other Names:	0110001-019
GAMA Pfas testing:	Not Reported		
Groundwater Quality Data:	https://gamagroundwater.waterboards.ca.gov/gama/gamamap/public/GamaDataDisplay.asp?dataset=DHS&samp_date=&global_id=&assigned_name=CA0110001_019_019&store_num=		
GeoTracker Data:	Not Reported		

E43
North
1/4 - 1/2 Mile
Higher

CA WELLS **CALLNL000001225**

Well ID:	100900	Well Type:	MUNICIPAL
Source:	Lawrence Livermore National Laboratory		
Other Name:	04S/01W-21P09 M	GAMA PFAS Testing:	Not Reported
Groundwater Quality Data:	Not Reported		
GeoTracker Data:	Not Reported		

Chemical:	Helium-3/Helium-4	Results:	.0000014882
Units:	atom ratio	Date:	09/05/2001

Chemical:	Krypton	Results:	.0000000941292
Units:	cm3STP/g	Date:	09/05/2001

Chemical:	Xenon	Results:	.0000000101454
Units:	cm3STP/g	Date:	09/05/2001

Chemical:	Tritium (Hydrogen 3)	Results:	19.67
Units:	pCi/L	Date:	08/10/2001
Chemical:	Helium-4	Results:	.0000000839635
Units:	cm3STP/g	Date:	09/05/2001
Chemical:	Argon	Results:	.000441404
Units:	cm3STP/g	Date:	09/05/2001
Chemical:	Neon	Results:	.000000334896
Units:	cm3STP/g	Date:	09/05/2001

E44
North
1/4 - 1/2 Mile
Higher

CA WELLS **CADDW2000014380**

GAMA:

Well ID:	CA0110001_022_022	Well Type:	MUNICIPAL
Source:	DDW	Other Names:	0110001-022
GAMA Pfas testing:	Not Reported		
Groundwater Quality Data:	https://gamagroundwater.waterboards.ca.gov/gama/gamamap/public/GamaDataDisplay.asp?dataset=DHS&samp_date=&global_id=&assigned_name=CA0110001_022_022&store_num=		
GeoTracker Data:	Not Reported		

E45
North
1/4 - 1/2 Mile
Higher

FED USGS **USGS40000183836**

Organization ID:	USGS-CA		
Organization Name:	USGS California Water Science Center		
Monitor Location:	004S001W21P007M	Type:	Well
Description:	Not Reported	HUC:	18050003
Drainage Area:	Not Reported	Drainage Area Units:	Not Reported
Contrib Drainage Area:	Not Reported	Contrib Drainage Area Unts:	Not Reported
Aquifer:	California Coastal Basin aquifers		
Formation Type:	Quaternary Alluvium	Aquifer Type:	Not Reported
Construction Date:	19630228	Well Depth:	202
Well Depth Units:	ft	Well Hole Depth:	202
Well Hole Depth Units:	ft		

E46
North
1/4 - 1/2 Mile
Higher

CA WELLS **CAUSGSN00005614**

Well ID:	USGS-373355121583801	Well Type:	UNK
Source:	United States Geological Survey		
Other Name:	USGS-373355121583801	GAMA PFAS Testing:	Not Reported
Groundwater Quality Data:	https://gamagroundwater.waterboards.ca.gov/gama/gamamap/public/GamaDataDisplay.asp?dataset=USGSNEW&samp_date=&global_id=&assigned_name=USGS-373355121583801&store_num=		
GeoTracker Data:	Not Reported		

Map ID Direction Distance Elevation	Database	EDR ID Number
E47 **North** **1/4 - 1/2 Mile** **Higher**	**FED USGS**	**USGS40000183835**

Organization ID:	USGS-CA		
Organization Name:	USGS California Water Science Center		
Monitor Location:	004S001W21P009M	Type:	Well
Description:	Not Reported	HUC:	18050003
Drainage Area:	Not Reported	Drainage Area Units:	Not Reported
Contrib Drainage Area:	Not Reported	Contrib Drainage Area Unts:	Not Reported
Aquifer:	California Coastal Basin aquifers		
Formation Type:	Quaternary Alluvium	Aquifer Type:	Not Reported
Construction Date:	19640429	Well Depth:	201
Well Depth Units:	ft	Well Hole Depth:	Not Reported
Well Hole Depth Units:	Not Reported		

E48 **North** **1/4 - 1/2 Mile** **Higher**	**FED USGS**	**USGS40000183837**

Organization ID:	USGS-CA		
Organization Name:	USGS California Water Science Center		
Monitor Location:	004S001W21P006M	Type:	Well
Description:	Not Reported	HUC:	18050003
Drainage Area:	Not Reported	Drainage Area Units:	Not Reported
Contrib Drainage Area:	Not Reported	Contrib Drainage Area Unts:	Not Reported
Aquifer:	California Coastal Basin aquifers		
Formation Type:	Alluvial Fan Deposits	Aquifer Type:	Not Reported
Construction Date:	Not Reported	Well Depth:	200
Well Depth Units:	ft	Well Hole Depth:	Not Reported
Well Hole Depth Units:	Not Reported		

F49 **NNE** **1/4 - 1/2 Mile** **Higher**	**FED USGS**	**USGS40000183831**

Organization ID:	USGS-CA		
Organization Name:	USGS California Water Science Center		
Monitor Location:	004S001W21Q002M	Type:	Well
Description:	Not Reported	HUC:	18050004
Drainage Area:	Not Reported	Drainage Area Units:	Not Reported
Contrib Drainage Area:	Not Reported	Contrib Drainage Area Unts:	Not Reported
Aquifer:	California Coastal Basin aquifers		
Formation Type:	Not Reported	Aquifer Type:	Not Reported
Construction Date:	19780930	Well Depth:	120
Well Depth Units:	ft	Well Hole Depth:	120
Well Hole Depth Units:	ft		

Map ID Direction Distance Elevation	Database	EDR ID Number
E50 **North** **1/4 - 1/2 Mile** **Higher**	**CA WELLS**	**CALLNL000000759**

Well ID:	100895	Well Type:	MUNICIPAL
Source:	Lawrence Livermore National Laboratory		
Other Name:	04S/01W-21P07 M	GAMA PFAS Testing:	Not Reported
Groundwater Quality Data:	Not Reported		
GeoTracker Data:	Not Reported		

Chemical:	Xenon	Results:	.0000000088981
Units:	cm3STP/g	Date:	07/11/2001
Chemical:	Tritium (Hydrogen 3)	Results:	22.93
Units:	pCi/L	Date:	08/06/2001
Chemical:	Helium-3/Helium-4	Results:	.00000162775
Units:	atom ratio	Date:	07/11/2001
Chemical:	Krypton	Results:	.0000000893846
Units:	cm3STP/g	Date:	07/11/2001
Chemical:	Argon	Results:	.000434236
Units:	cm3STP/g	Date:	07/11/2001
Chemical:	Helium-4	Results:	.0000000853069
Units:	cm3STP/g	Date:	07/11/2001
Chemical:	Neon	Results:	.000000333941
Units:	cm3STP/g	Date:	07/11/2001

E51 **North** **1/4 - 1/2 Mile** **Higher**	**CA WELLS**	**CADWR0000009500**

Well ID:	04S01W21Q002M	Well Type:	UNK
Source:	Department of Water Resources		
Other Name:	04S01W21Q002M	GAMA PFAS Testing:	Not Reported
Groundwater Quality Data:	https://gamagroundwater.waterboards.ca.gov/gama/gamamap/public/GamaDataDisplay.asp?dataset=DWR&samp_date=&global_id=&assigned_name=04S01W21Q002M&store_num=		
GeoTracker Data:	Not Reported		

Map ID Direction Distance Elevation	Database	EDR ID Number
E52 **North** **1/4 - 1/2 Mile** **Higher**	**CA WELLS**	**CADWR0000007277**

Well ID:	04S01W21Q001M	Well Type:	UNK
Source:	Department of Water Resources		
Other Name:	04S01W21Q001M	GAMA PFAS Testing:	Not Reported
Groundwater Quality Data:	https://gamagroundwater.waterboards.ca.gov/gama/gamamap/public/GamaDataDisplay.asp?dataset=DWR&samp_date=&global_id=&assigned_name=04S01W21Q001M&store_num=		
GeoTracker Data:	Not Reported		

E53 **North** **1/4 - 1/2 Mile** **Higher**	**CA WELLS**	**CADDW2000022450**

GAMA:

Well ID:	CA0110001_020_020	Well Type:	MUNICIPAL
Source:	DDW	Other Names:	0110001-020
GAMA Pfas testing:	Not Reported		
Groundwater Quality Data:	https://gamagroundwater.waterboards.ca.gov/gama/gamamap/public/GamaDataDisplay.asp?dataset=DHS&samp_date=&global_id=&assigned_name=CA0110001_020_020&store_num=		
GeoTracker Data:	Not Reported		

G54 **NW** **1/4 - 1/2 Mile** **Higher**	**CA WELLS**	**CAUSGSN00004989**

Well ID:	USGS-373349121585701	Well Type:	UNK
Source:	United States Geological Survey		
Other Name:	USGS-373349121585701	GAMA PFAS Testing:	Not Reported
Groundwater Quality Data:	https://gamagroundwater.waterboards.ca.gov/gama/gamamap/public/GamaDataDisplay.asp?dataset=USGSNEW&samp_date=&global_id=&assigned_name=USGS-373349121585701&store_num=		
GeoTracker Data:	Not Reported		

G55 **NW** **1/4 - 1/2 Mile** **Higher**	**FED USGS**	**USGS40000183822**

Organization ID:	USGS-CA		
Organization Name:	USGS California Water Science Center		
Monitor Location:	004S001W28D009M	Type:	Well
Description:	Not Reported	HUC:	18050003
Drainage Area:	Not Reported	Drainage Area Units:	Not Reported
Contrib Drainage Area:	Not Reported	Contrib Drainage Area Unts:	Not Reported
Aquifer:	California Coastal Basin aquifers		
Formation Type:	Alluvial Fan Deposits	Aquifer Type:	Not Reported
Construction Date:	Not Reported	Well Depth:	175
Well Depth Units:	ft	Well Hole Depth:	Not Reported
Well Hole Depth Units:	Not Reported		

Map ID Direction Distance Elevation	Database	EDR ID Number
E56 **North** **1/4 - 1/2 Mile** **Higher**	**CA WELLS**	**CADDW2000010799**

GAMA:

Well ID:	CA0110001_021_021	Well Type:	MUNICIPAL
Source:	DDW	Other Names:	0110001-021
GAMA Pfas testing:	Not Reported		
Groundwater Quality Data:	https://gamagroundwater.waterboards.ca.gov/gama/gamamap/public/GamaDataDisplay.asp?dataset=DHS&samp_date=&global_id=&assigned_name=CA0110001_021_021&store_num=		
GeoTracker Data:	Not Reported		

E57 **North** **1/4 - 1/2 Mile** **Higher**	**CA WELLS**	**CAUSGSN00014106**

Well ID:	USGS-373356121583701	Well Type:	UNK
Source:	United States Geological Survey		
Other Name:	USGS-373356121583701	GAMA PFAS Testing:	Not Reported
Groundwater Quality Data:	https://gamagroundwater.waterboards.ca.gov/gama/gamamap/public/GamaDataDisplay.asp?dataset=USGSNEW&samp_date=&global_id=&assigned_name=USGS-373356121583701&store_num=		
GeoTracker Data:	Not Reported		

E58 **North** **1/4 - 1/2 Mile** **Higher**	**CA WELLS**	**CAUSGS000000015**

GAMA:

Well ID:	SF-37	Well Type:	MUNICIPAL
Source:	United States Geological Survey		
Other Names:	SF-37	GAMA Pfas testing:	Not Reported
Groundwater Quality Data:	https://gamagroundwater.waterboards.ca.gov/gama/gamamap/public/GamaDataDisplay.asp?dataset=USGS&samp_date=&global_id=&assigned_name=SF-37&store_num=		
GeoTracker Data:	Not Reported		

E59 **North** **1/4 - 1/2 Mile** **Higher**	**FED USGS**	**USGS40000183839**

Organization ID:	USGS-CA		
Organization Name:	USGS California Water Science Center		
Monitor Location:	004S001W21P008M	Type:	Well
Description:	Not Reported	HUC:	18050003
Drainage Area:	Not Reported	Drainage Area Units:	Not Reported
Contrib Drainage Area:	Not Reported	Contrib Drainage Area Unts:	Not Reported
Aquifer:	California Coastal Basin aquifers		
Formation Type:	Quaternary Alluvium	Aquifer Type:	Not Reported
Construction Date:	19640128	Well Depth:	200
Well Depth Units:	ft	Well Hole Depth:	200
Well Hole Depth Units:	ft		

Map ID Direction Distance Elevation	Database	EDR ID Number
60 **WNW** **1/4 - 1/2 Mile** **Higher**	**FED USGS**	**USGS40000183786**

Organization ID:	USGS-CA		
Organization Name:	USGS California Water Science Center		
Monitor Location:	004S001W28D004M	Type:	Well
Description:	Not Reported	HUC:	18050003
Drainage Area:	Not Reported	Drainage Area Units:	Not Reported
Contrib Drainage Area:	Not Reported	Contrib Drainage Area Unts:	Not Reported
Aquifer:	California Coastal Basin aquifers		
Formation Type:	Quaternary Alluvium	Aquifer Type:	Not Reported
Construction Date:	195008	Well Depth:	280
Well Depth Units:	ft	Well Hole Depth:	Not Reported
Well Hole Depth Units:	Not Reported		

E61 **North** **1/2 - 1 Mile** **Higher**	**FED USGS**	**USGS40000183843**

Organization ID:	USGS-CA		
Organization Name:	USGS California Water Science Center		
Monitor Location:	004S001W21P010M	Type:	Well
Description:	Not Reported	HUC:	18050003
Drainage Area:	Not Reported	Drainage Area Units:	Not Reported
Contrib Drainage Area:	Not Reported	Contrib Drainage Area Unts:	Not Reported
Aquifer:	California Coastal Basin aquifers		
Formation Type:	Quaternary Alluvium	Aquifer Type:	Not Reported
Construction Date:	19660701	Well Depth:	200
Well Depth Units:	ft	Well Hole Depth:	Not Reported
Well Hole Depth Units:	Not Reported		

F62 **NNE** **1/2 - 1 Mile** **Higher**	**CA WELLS**	**CADWR0000019260**

Well ID:	04S01W21R003M	Well Type:	UNK
Source:	Department of Water Resources		
Other Name:	04S01W21R003M	GAMA PFAS Testing:	Not Reported
Groundwater Quality Data:	https://gamagroundwater.waterboards.ca.gov/gama/gamamap/public/GamaDataDisplay.asp?dataset=DWR&samp_date=&global_id=&assigned_name=04S01W21R003M&store_num=		
GeoTracker Data:	Not Reported		

F63 **NNE** **1/2 - 1 Mile** **Higher**	**CA WELLS**	**CADWR0000037140**

Well ID:	04S01W21R006M	Well Type:	UNK
Source:	Department of Water Resources		
Other Name:	04S01W21R006M	GAMA PFAS Testing:	Not Reported

Groundwater Quality Data: https://gamagroundwater.waterboards.ca.gov/gama/gamamap/public/GamaDataDisplay.asp?dataset=DWR&samp_date=&global_id=&assigned_name=04S01W21R006M&store_num=
GeoTracker Data: Not Reported

F64
NNE **CA WELLS** **CADWR0000002315**
1/2 - 1 Mile
Higher

Well ID:	04S01W21R001M	Well Type:	UNK
Source:	Department of Water Resources		
Other Name:	04S01W21R001M	GAMA PFAS Testing:	Not Reported

Groundwater Quality Data: https://gamagroundwater.waterboards.ca.gov/gama/gamamap/public/GamaDataDisplay.asp?dataset=DWR&samp_date=&global_id=&assigned_name=04S01W21R001M&store_num=
GeoTracker Data: Not Reported

F65
NNE **CA WELLS** **CADWR0000016695**
1/2 - 1 Mile
Higher

Well ID:	04S01W21R004M	Well Type:	UNK
Source:	Department of Water Resources		
Other Name:	04S01W21R004M	GAMA PFAS Testing:	Not Reported

Groundwater Quality Data: https://gamagroundwater.waterboards.ca.gov/gama/gamamap/public/GamaDataDisplay.asp?dataset=DWR&samp_date=&global_id=&assigned_name=04S01W21R004M&store_num=
GeoTracker Data: Not Reported

F66
NNE **CA WELLS** **CADWR0000006038**
1/2 - 1 Mile
Higher

Well ID:	04S01W21R002M	Well Type:	UNK
Source:	Department of Water Resources		
Other Name:	04S01W21R002M	GAMA PFAS Testing:	Not Reported

Groundwater Quality Data: https://gamagroundwater.waterboards.ca.gov/gama/gamamap/public/GamaDataDisplay.asp?dataset=DWR&samp_date=&global_id=&assigned_name=04S01W21R002M&store_num=
GeoTracker Data: Not Reported

G67
NW **FED USGS** **USGS40000183815**
1/2 - 1 Mile
Higher

Organization ID:	USGS-CA		
Organization Name:	USGS California Water Science Center		
Monitor Location:	004S001W28D012M	Type:	Well
Description:	Not Reported	HUC:	Not Reported
Drainage Area:	Not Reported	Drainage Area Units:	Not Reported
Contrib Drainage Area:	Not Reported	Contrib Drainage Area Unts:	Not Reported
Aquifer:	California Coastal Basin aquifers		
Formation Type:	Not Reported	Aquifer Type:	Not Reported
Construction Date:	19970818	Well Depth:	160

Well Depth Units:	ft	Well Hole Depth:	165
Well Hole Depth Units:	ft		

Ground water levels,Number of Measurements:	2	Level reading date:	2002-11-08
Feet below surface:	53.40	Feet to sea level:	Not Reported
Note:	Not Reported		

Level reading date:	2002-05-03	Feet below surface:	48.93
Feet to sea level:	Not Reported	Note:	Not Reported

G68
NW
1/2 - 1 Mile
Higher

FED USGS **USGS40000183818**

Organization ID:	USGS-CA		
Organization Name:	USGS California Water Science Center		
Monitor Location:	004S001W28D001M	Type:	Well
Description:	Not Reported	HUC:	Not Reported
Drainage Area:	Not Reported	Drainage Area Units:	Not Reported
Contrib Drainage Area:	Not Reported	Contrib Drainage Area Unts:	Not Reported
Aquifer:	California Coastal Basin aquifers		
Formation Type:	Not Reported	Aquifer Type:	Not Reported
Construction Date:	19970812	Well Depth:	445
Well Depth Units:	ft	Well Hole Depth:	462
Well Hole Depth Units:	ft		

Ground water levels,Number of Measurements:	2	Level reading date:	2002-11-08
Feet below surface:	67.00	Feet to sea level:	Not Reported
Note:	Not Reported		

Level reading date:	2002-05-03	Feet below surface:	60.17
Feet to sea level:	Not Reported	Note:	Not Reported

H69
North
1/2 - 1 Mile
Higher

CA WELLS **CALLNL000000887**

Well ID:	100896	Well Type:	MUNICIPAL
Source:	Lawrence Livermore National Laboratory		
Other Name:	04S/01W-21P10 M	GAMA PFAS Testing:	Not Reported
Groundwater Quality Data:	Not Reported		
GeoTracker Data:	Not Reported		

Chemical:	Tritium (Hydrogen 3)	Results:	19.4
Units:	pCi/L	Date:	08/10/2001

Chemical:	Krypton	Results:	.0000000896575
Units:	cm3STP/g	Date:	07/10/2001

Chemical:	Helium-3/Helium-4	Results:	.00000141865
Units:	atom ratio	Date:	07/10/2001

Chemical:	Helium-4	Results:	.0000000769332
Units:	cm3STP/g	Date:	07/10/2001
Chemical:	Xenon	Results:	.00000000872691
Units:	cm3STP/g	Date:	07/10/2001
Chemical:	Argon	Results:	.00042589
Units:	cm3STP/g	Date:	07/10/2001
Chemical:	Neon	Results:	.000000322589
Units:	cm3STP/g	Date:	07/10/2001

H70
North
1/2 - 1 Mile
Higher

CA WELLS **CADDW2000003355**

GAMA:

Well ID:	CA0110001_023_023	Well Type:	MUNICIPAL
Source:	DDW	Other Names:	0110001-023
GAMA Pfas testing:	Not Reported		
Groundwater Quality Data:	https://gamagroundwater.waterboards.ca.gov/gama/gamamap/public/GamaDataDisplay.asp?dataset=DHS&samp_date=&global_id=&assigned_name=CA0110001_023_023&store_num=		
GeoTracker Data:	Not Reported		

G71
NW
1/2 - 1 Mile
Higher

FED USGS **USGS40000183817**

Organization ID:	USGS-CA		
Organization Name:	USGS California Water Science Center		
Monitor Location:	004S001W28D011M	Type:	Well
Description:	Not Reported	HUC:	Not Reported
Drainage Area:	Not Reported	Drainage Area Units:	Not Reported
Contrib Drainage Area:	Not Reported	Contrib Drainage Area Unts:	Not Reported
Aquifer:	California Coastal Basin aquifers		
Formation Type:	Not Reported	Aquifer Type:	Not Reported
Construction Date:	19970828	Well Depth:	280
Well Depth Units:	ft	Well Hole Depth:	290
Well Hole Depth Units:	ft		

Ground water levels,Number of Measurements:	2	Level reading date:	2002-11-08
Feet below surface:	69.62	Feet to sea level:	Not Reported
Note:	Not Reported		

Level reading date:	2002-05-03	Feet below surface:	61.20
Feet to sea level:	Not Reported	Note:	Not Reported

Map ID Direction Distance Elevation	Database	EDR ID Number
G72 **NW** **1/2 - 1 Mile** **Higher**	**FED USGS**	**USGS40000183816**

Organization ID:	USGS-CA		
Organization Name:	USGS California Water Science Center		
Monitor Location:	004S001W28D008M	Type:	Well
Description:	Not Reported	HUC:	Not Reported
Drainage Area:	Not Reported	Drainage Area Units:	Not Reported
Contrib Drainage Area:	Not Reported	Contrib Drainage Area Unts:	Not Reported
Aquifer:	California Coastal Basin aquifers		
Formation Type:	Not Reported	Aquifer Type:	Not Reported
Construction Date:	19970825	Well Depth:	380
Well Depth Units:	ft	Well Hole Depth:	385
Well Hole Depth Units:	ft		

Ground water levels,Number of Measurements:	2	Level reading date:	2002-11-08
Feet below surface:	67.39	Feet to sea level:	Not Reported
Note:	Not Reported		
Level reading date:	2002-05-03	Feet below surface:	60.39
Feet to sea level:	Not Reported	Note:	Not Reported

H73 **North** **1/2 - 1 Mile** **Higher**	**FED USGS**	**USGS40000183848**

Organization ID:	USGS-CA		
Organization Name:	USGS California Water Science Center		
Monitor Location:	004S001W21P011M	Type:	Well
Description:	Not Reported	HUC:	18050003
Drainage Area:	Not Reported	Drainage Area Units:	Not Reported
Contrib Drainage Area:	Not Reported	Contrib Drainage Area Unts:	Not Reported
Aquifer:	California Coastal Basin aquifers		
Formation Type:	Quaternary Alluvium	Aquifer Type:	Not Reported
Construction Date:	19660812	Well Depth:	200
Well Depth Units:	ft	Well Hole Depth:	Not Reported
Well Hole Depth Units:	Not Reported		

H74 **North** **1/2 - 1 Mile** **Higher**	**CA WELLS**	**CADDW2000015373**

GAMA:

Well ID:	CA0110001_024_024	Well Type:	MUNICIPAL
Source:	DDW	Other Names:	0110001-024
GAMA Pfas testing:	Not Reported		
Groundwater Quality Data:	https://gamagroundwater.waterboards.ca.gov/gama/gamamap/public/GamaDataDisplay.asp?dataset=DHS&samp_date=&global_id=&assigned_name=CA0110001_024_024&store_num=		
GeoTracker Data:	Not Reported		

Map ID Direction Distance Elevation		Database	EDR ID Number
H75 **North** **1/2 - 1 Mile** **Higher**		**CA WELLS**	**CALLNL000001299**

Well ID:	100897	Well Type:	MUNICIPAL
Source:	Lawrence Livermore National Laboratory		
Other Name:	04S/01W-21P11 M	GAMA PFAS Testing:	Not Reported
Groundwater Quality Data:	Not Reported		
GeoTracker Data:	Not Reported		

Chemical:	Neon	Results:	.00000030555
Units:	cm3STP/g	Date:	07/10/2001
Chemical:	Argon	Results:	.000419401
Units:	cm3STP/g	Date:	07/10/2001
Chemical:	Krypton	Results:	.0000000889575
Units:	cm3STP/g	Date:	07/10/2001
Chemical:	Tritium (Hydrogen 3)	Results:	19.95
Units:	pCi/L	Date:	08/10/2001
Chemical:	Helium-4	Results:	.0000000727136
Units:	cm3STP/g	Date:	07/10/2001
Chemical:	Helium-3/Helium-4	Results:	.00000140993
Units:	atom ratio	Date:	07/10/2001
Chemical:	Xenon	Results:	.00000000940439
Units:	cm3STP/g	Date:	07/10/2001

H76 **North** **1/2 - 1 Mile** **Higher**		**FED USGS**	**USGS40000183849**

Organization ID:	USGS-CA		
Organization Name:	USGS California Water Science Center		
Monitor Location:	004S001W21P012M	Type:	Well
Description:	Not Reported	HUC:	18050003
Drainage Area:	Not Reported	Drainage Area Units:	Not Reported
Contrib Drainage Area:	Not Reported	Contrib Drainage Area Unts:	Not Reported
Aquifer:	California Coastal Basin aquifers		
Formation Type:	Quaternary Alluvium	Aquifer Type:	Not Reported
Construction Date:	19690504	Well Depth:	199
Well Depth Units:	ft	Well Hole Depth:	Not Reported
Well Hole Depth Units:	Not Reported		

Map ID Direction Distance Elevation	Database	EDR ID Number
H77 **North** **1/2 - 1 Mile** **Higher**	**CA WELLS**	**CADDW2000020166**

GAMA:

Well ID:	CA0110001_044_044	Well Type:	MUNICIPAL
Source:	DDW	Other Names:	0110001-044
GAMA Pfas testing:	Not Reported		
Groundwater Quality Data:	https://gamagroundwater.waterboards.ca.gov/gama/gamamap/public/GamaDataDisplay.asp?dataset=DHS&samp_date=&global_id=&assigned_name=CA0110001_044_044&store_num=		
GeoTracker Data:	Not Reported		

H78 **North** **1/2 - 1 Mile** **Higher**	**CA WELLS**	**CADDW2000022451**

GAMA:

Well ID:	CA0110001_025_025	Well Type:	MUNICIPAL
Source:	DDW	Other Names:	0110001-025
GAMA Pfas testing:	Not Reported		
Groundwater Quality Data:	https://gamagroundwater.waterboards.ca.gov/gama/gamamap/public/GamaDataDisplay.asp?dataset=DHS&samp_date=&global_id=&assigned_name=CA0110001_025_025&store_num=		
GeoTracker Data:	Not Reported		

H79 **North** **1/2 - 1 Mile** **Higher**	**CA WELLS**	**CAEDF0000120743**

Well ID:	SL0600178588-GB08	Well Type:	MONITORING
Source:	EDF	Other Name:	GB08
GAMA PFAS Testing:	Not Reported		
Groundwater Quality Data:	https://gamagroundwater.waterboards.ca.gov/gama/gamamap/public/GamaDataDisplay.asp?dataset=EDF&samp_date=&global_id=SL0600178588&assigned_name=GB08&store_num=		
GeoTracker Data:	https://geotracker.waterboards.ca.gov/profile_report.asp?cmd=MWEDFResults&global_id=SL0600178588&assigned_name=GB08		

H80 **North** **1/2 - 1 Mile** **Higher**	**CA WELLS**	**CALLNL000000510**

Well ID:	100899	Well Type:	MUNICIPAL
Source:	Lawrence Livermore National Laboratory		
Other Name:	04S/01W-21P13 M	GAMA PFAS Testing:	Not Reported
Groundwater Quality Data:	Not Reported		
GeoTracker Data:	Not Reported		

Chemical:	Helium-4	Results:	.0000000715518
Units:	cm3STP/g	Date:	09/05/2001

Chemical:	Neon	Results:	.000000301612
Units:	cm3STP/g	Date:	09/05/2001
Chemical:	Tritium (Hydrogen 3)	Results:	19.93
Units:	pCi/L	Date:	08/10/2001
Chemical:	Argon	Results:	.000415095
Units:	cm3STP/g	Date:	09/05/2001
Chemical:	Helium-3/Helium-4	Results:	.00000144387
Units:	atom ratio	Date:	09/05/2001

I81
NNW **CA WELLS** **CADWR0000014504**
1/2 - 1 Mile
Higher

Well ID:	04S01W21P007M	Well Type:	UNK
Source:	Department of Water Resources		
Other Name:	04S01W21P007M	GAMA PFAS Testing:	Not Reported
Groundwater Quality Data:	https://gamagroundwater.waterboards.ca.gov/gama/gamamap/public/GamaDataDisplay.asp?dataset=DWR&samp_date=&global_id=&assigned_name=04S01W21P007M&store_num=		
GeoTracker Data:	Not Reported		

I82
NNW **CA WELLS** **CADWR0000035825**
1/2 - 1 Mile
Higher

Well ID:	04S01W21P004M	Well Type:	UNK
Source:	Department of Water Resources		
Other Name:	04S01W21P004M	GAMA PFAS Testing:	Not Reported
Groundwater Quality Data:	https://gamagroundwater.waterboards.ca.gov/gama/gamamap/public/GamaDataDisplay.asp?dataset=DWR&samp_date=&global_id=&assigned_name=04S01W21P004M&store_num=		
GeoTracker Data:	Not Reported		

I83
NNW **CA WELLS** **CADWR0000012110**
1/2 - 1 Mile
Higher

Well ID:	04S01W21P001M	Well Type:	UNK
Source:	Department of Water Resources		
Other Name:	04S01W21P001M	GAMA PFAS Testing:	Not Reported
Groundwater Quality Data:	https://gamagroundwater.waterboards.ca.gov/gama/gamamap/public/GamaDataDisplay.asp?dataset=DWR&samp_date=&global_id=&assigned_name=04S01W21P001M&store_num=		
GeoTracker Data:	Not Reported		

Map ID Direction Distance Elevation	Database	EDR ID Number
I84 **NNW** **1/2 - 1 Mile** **Higher**	**CA WELLS**	**CADWR0000028836**

Well ID:	04S01W21P006M	Well Type:	UNK
Source:	Department of Water Resources		
Other Name:	04S01W21P006M	GAMA PFAS Testing:	Not Reported
Groundwater Quality Data:	https://gamagroundwater.waterboards.ca.gov/gama/gamamap/public/GamaDataDisplay.asp?dataset=DWR&samp_date=&global_id=&assigned_name=04S01W21P006M&store_num=		
GeoTracker Data:	Not Reported		

I85 **NNW** **1/2 - 1 Mile** **Higher**	**CA WELLS**	**CADWR0000016508**

Well ID:	04S01W21P002M	Well Type:	UNK
Source:	Department of Water Resources		
Other Name:	04S01W21P002M	GAMA PFAS Testing:	Not Reported
Groundwater Quality Data:	https://gamagroundwater.waterboards.ca.gov/gama/gamamap/public/GamaDataDisplay.asp?dataset=DWR&samp_date=&global_id=&assigned_name=04S01W21P002M&store_num=		
GeoTracker Data:	Not Reported		

H86 **North** **1/2 - 1 Mile** **Higher**	**CA WELLS**	**CALLNL000000760**

Well ID:	100898	Well Type:	MUNICIPAL
Source:	Lawrence Livermore National Laboratory		
Other Name:	04S/01W-21P12 M	GAMA PFAS Testing:	Not Reported
Groundwater Quality Data:	Not Reported		
GeoTracker Data:	Not Reported		

Chemical:	Xenon	Results:	.000000010908
Units:	cm3STP/g	Date:	07/26/2001
Chemical:	Helium-3/Helium-4	Results:	.00000141484
Units:	atom ratio	Date:	07/26/2001
Chemical:	Krypton	Results:	.0000000937522
Units:	cm3STP/g	Date:	07/26/2001
Chemical:	Argon	Results:	.000417184
Units:	cm3STP/g	Date:	07/26/2001
Chemical:	Tritium (Hydrogen 3)	Results:	17.59
Units:	pCi/L	Date:	08/10/2001

Chemical:	Helium-4	Results:	.0000000697269
Units:	cm3STP/g	Date:	07/26/2001

Chemical:	Neon	Results:	.000000296008
Units:	cm3STP/g	Date:	07/26/2001

J87
WNW
1/2 - 1 Mile
Higher

CA WELLS **CADWR0000010917**

Well ID:	04S01W28D004M	Well Type:	UNK
Source:	Department of Water Resources		
Other Name:	04S01W28D004M	GAMA PFAS Testing:	Not Reported
Groundwater Quality Data:	https://gamagroundwater.waterboards.ca.gov/gama/gamamap/public/GamaDataDisplay.asp?dataset=DWR&samp_date=&global_id=&assigned_name=04S01W28D004M&store_num=		
GeoTracker Data:	Not Reported		

J88
WNW
1/2 - 1 Mile
Higher

CA WELLS **CADWR0000021606**

Well ID:	04S01W28D009M	Well Type:	UNK
Source:	Department of Water Resources		
Other Name:	04S01W28D009M	GAMA PFAS Testing:	Not Reported
Groundwater Quality Data:	https://gamagroundwater.waterboards.ca.gov/gama/gamamap/public/GamaDataDisplay.asp?dataset=DWR&samp_date=&global_id=&assigned_name=04S01W28D009M&store_num=		
GeoTracker Data:	Not Reported		

89
NNE
1/2 - 1 Mile
Higher

AQUIFLOW **50694**

Site ID:	0242
Groundwater Flow:	WNW
Shallow Water Depth:	28.1
Deep Water Depth:	50.7
Average Water Depth:	Not Reported
Date:	05/11/1998

90
NE
1/2 - 1 Mile
Higher

FED USGS **USGS40000183834**

Organization ID:	USGS-CA		
Organization Name:	USGS California Water Science Center		
Monitor Location:	004S001W21R002M	Type:	Well
Description:	Not Reported	HUC:	18050003
Drainage Area:	Not Reported	Drainage Area Units:	Not Reported
Contrib Drainage Area:	Not Reported	Contrib Drainage Area Unts:	Not Reported
Aquifer:	California Coastal Basin aquifers		
Formation Type:	Quaternary Alluvium	Aquifer Type:	Not Reported
Construction Date:	19460101	Well Depth:	102
Well Depth Units:	ft	Well Hole Depth:	Not Reported
Well Hole Depth Units:	Not Reported		

Map ID Direction Distance Elevation			Database	EDR ID Number
91 **South** **1/2 - 1 Mile** **Higher**	Site ID:	0233	**AQUIFLOW**	**69627**
	Groundwater Flow:	SW to SE		
	Shallow Water Depth:	41.68		
	Deep Water Depth:	53.86		
	Average Water Depth:	Not Reported		
	Date:	03/31/1997		

92
ENE
1/2 - 1 Mile
Higher

CA WELLS **CADWR9000036342**

State Well #:	04S01W27D008M	Station ID:	47173
Well Name:	4S/1W-27D008	Basin Name:	Niles Cone
Well Use:	Observation	Well Type:	Single Well
Well Depth:	110	Well Completion Rpt #:	272383

K93
NNW
1/2 - 1 Mile
Higher

CA WELLS **CADDW2000006523**

GAMA:

Well ID:	CA0110001_018_018	Well Type:	MUNICIPAL
Source:	DDW	Other Names:	0110001-018
GAMA Pfas testing:	Not Reported		
Groundwater Quality Data:	https://gamagroundwater.waterboards.ca.gov/gama/gamamap/public/GamaDataDisplay.asp?dataset=DHS&samp_date=&global_id=&assigned_name=CA0110001_018_018&store_num=		
GeoTracker Data:	Not Reported		

L94
SSW
1/2 - 1 Mile
Higher

CA WELLS **CADWR9000036273**

State Well #:	04S01W28P004M	Station ID:	47365
Well Name:	4S/1W-28P004	Basin Name:	Niles Cone
Well Use:	Observation	Well Type:	Single Well
Well Depth:	295	Well Completion Rpt #:	Not Reported

95
WNW
1/2 - 1 Mile
Higher

FED USGS **USGS40000183809**

Organization ID:	USGS-CA		
Organization Name:	USGS California Water Science Center		
Monitor Location:	004S001W29A006M	Type:	Well
Description:	Not Reported	HUC:	Not Reported
Drainage Area:	Not Reported	Drainage Area Units:	Not Reported
Contrib Drainage Area:	Not Reported	Contrib Drainage Area Unts:	Not Reported
Aquifer:	California Coastal Basin aquifers		

Formation Type:	Not Reported	Aquifer Type:	Not Reported
Construction Date:	19910723	Well Depth:	127
Well Depth Units:	ft	Well Hole Depth:	177
Well Hole Depth Units:	ft		

Ground water levels,Number of Measurements:	1	Level reading date:	2002-05-03
Feet below surface:	42.92	Feet to sea level:	Not Reported
Note:	Not Reported		

K96
NNW
1/2 - 1 Mile
Higher

AQUIFLOW **50717**

Site ID:	0247
Groundwater Flow:	SE
Shallow Water Depth:	42
Deep Water Depth:	45
Average Water Depth:	Not Reported
Date:	08/28/1997

L97
SSW
1/2 - 1 Mile
Higher

CA WELLS **CADWR9000036272**

State Well #:	04S01W28P006M	Station ID:	47175
Well Name:	4S/1W-28P006	Basin Name:	Niles Cone
Well Use:	Observation	Well Type:	Single Well
Well Depth:	460	Well Completion Rpt #:	475147

L98
SSW
1/2 - 1 Mile
Higher

CA WELLS **CADWR9000036269**

State Well #:	04S01W28P008M	Station ID:	47366
Well Name:	4S/1W-28P008	Basin Name:	Niles Cone
Well Use:	Observation	Well Type:	Single Well
Well Depth:	100	Well Completion Rpt #:	475150

L99
SSW
1/2 - 1 Mile
Higher

CA WELLS **CADWR9000036270**

State Well #:	04S01W28P007M	Station ID:	47161
Well Name:	4S/1W-28P007	Basin Name:	Niles Cone
Well Use:	Observation	Well Type:	Single Well
Well Depth:	380	Well Completion Rpt #:	475148

K100
NNW
1/2 - 1 Mile
Higher

CA WELLS **4757**

Seq:	4757	Prim sta c:	04S/01W-21P10 M
Frds no:	0110001023	County:	01

GEOCHECK® - PHYSICAL SETTING SOURCE MAP FINDINGS

District:	04	User id:	ENG
System no:	0110001	Water type:	G
Source nam:	PERALTA-TYSON WELL 05	Station ty:	WELL/AMBNT/MUN/INTAKE/SUPPLY
Latitude:	373400.0	Longitude:	1215900.0
Precision:	8	Status:	AR
Comment 1:	Not Reported	Comment 2:	Not Reported
Comment 3:	Not Reported	Comment 4:	Not Reported
Comment 5:	Not Reported	Comment 6:	Not Reported
Comment 7:	Not Reported		

System no:	0110001	System nam:	Alameda County Water District
Hqname:	Not Reported	Address:	43885 S. GRIMMER BLVD.
City:	FREMONT	State:	CA
Zip:	94538	Zip ext:	Not Reported
Pop serv:	271000	Connection:	69571
Area serve:	FREMONT NEWARK,UNION CITY		

Sample date:	17-JUL-17	Finding:	766.
Chemical:	SPECIFIC CONDUCTANCE	Report units:	US
Dlr:	0.		

Sample date:	17-JUL-17	Finding:	79.
Chemical:	SODIUM	Report units:	MG/L
Dlr:	0.		

Sample date:	17-JUL-17	Finding:	26.
Chemical:	MAGNESIUM	Report units:	MG/L
Dlr:	0.		

Sample date:	17-JUL-17	Finding:	54.
Chemical:	CALCIUM	Report units:	MG/L
Dlr:	0.		

Sample date:	17-JUL-17	Finding:	0.707
Chemical:	NITRATE + NITRITE (AS N)	Report units:	MG/L
Dlr:	0.4		

Sample date:	17-JUL-17	Finding:	5.e-002
Chemical:	TURBIDITY, LABORATORY	Report units:	NTU
Dlr:	0.1		

Sample date:	17-JUL-17	Finding:	480.
Chemical:	TOTAL DISSOLVED SOLIDS	Report units:	MG/L
Dlr:	0.		

Sample date:	17-JUL-17	Finding:	112.729
Chemical:	BARIUM	Report units:	UG/L
Dlr:	100.		

Sample date:	17-JUL-17	Finding:	0.258
Chemical:	FLUORIDE (F) (NATURAL-SOURCE)	Report units:	MG/L
Dlr:	0.1		

Sample date:	17-JUL-17	Finding:	77.9
Chemical:	SULFATE	Report units:	MG/L
Dlr:	0.5		

Sample date:	17-JUL-17	Finding:	72.1
Chemical:	CHLORIDE	Report units:	MG/L
Dlr:	0.		

Sample date:	17-JUL-17	Finding:	260.

Chemical:	HARDNESS (TOTAL) AS CACO3	Report units:	MG/L
Dlr:	0.		
Sample date:	17-JUL-17	Finding:	0.707
Chemical:	NITRATE (AS N)	Report units:	MG/L
Dlr:	0.4		
Sample date:	17-JUL-17	Finding:	230.
Chemical:	BICARBONATE ALKALINITY	Report units:	MG/L
Dlr:	0.		
Sample date:	17-JUL-17	Finding:	230.
Chemical:	ALKALINITY (TOTAL) AS CACO3	Report units:	MG/L
Dlr:	0.		
Sample date:	17-JUL-17	Finding:	7.3
Chemical:	PH, FIELD	Report units:	Not Reported
Dlr:	0.		
Sample date:	17-JUL-17	Finding:	2.4
Chemical:	POTASSIUM	Report units:	MG/L
Dlr:	0.		
Sample date:	18-JUL-16	Finding:	2.4
Chemical:	POTASSIUM	Report units:	MG/L
Dlr:	0.		
Sample date:	18-JUL-16	Finding:	827.
Chemical:	SPECIFIC CONDUCTANCE	Report units:	US
Dlr:	0.		
Sample date:	18-JUL-16	Finding:	28.
Chemical:	MAGNESIUM	Report units:	MG/L
Dlr:	0.		
Sample date:	18-JUL-16	Finding:	53.
Chemical:	CALCIUM	Report units:	MG/L
Dlr:	0.		
Sample date:	18-JUL-16	Finding:	5.e-002
Chemical:	TURBIDITY, LABORATORY	Report units:	NTU
Dlr:	0.1		
Sample date:	18-JUL-16	Finding:	8.8e-002
Chemical:	LANGELIER INDEX AT SOURCE TEMP.	Report units:	Not Reported
Dlr:	0.		
Sample date:	18-JUL-16	Finding:	480.
Chemical:	TOTAL DISSOLVED SOLIDS	Report units:	MG/L
Dlr:	0.		
Sample date:	18-JUL-16	Finding:	111.719
Chemical:	BARIUM	Report units:	UG/L
Dlr:	100.		
Sample date:	18-JUL-16	Finding:	0.26
Chemical:	FLUORIDE (F) (NATURAL-SOURCE)	Report units:	MG/L
Dlr:	0.1		
Sample date:	18-JUL-16	Finding:	78.4
Chemical:	SULFATE	Report units:	MG/L
Dlr:	0.5		

Sample date:	18-JUL-16	Finding:	90.3
Chemical:	CHLORIDE	Report units:	MG/L
Dlr:	0.		
Sample date:	18-JUL-16	Finding:	300.
Chemical:	HARDNESS (TOTAL) AS CACO3	Report units:	MG/L
Dlr:	0.		
Sample date:	18-JUL-16	Finding:	212.
Chemical:	BICARBONATE ALKALINITY	Report units:	MG/L
Dlr:	0.		
Sample date:	18-JUL-16	Finding:	212.
Chemical:	ALKALINITY (TOTAL) AS CACO3	Report units:	MG/L
Dlr:	0.		
Sample date:	18-JUL-16	Finding:	7.5
Chemical:	PH, FIELD	Report units:	Not Reported
Dlr:	0.		
Sample date:	18-JUL-16	Finding:	80.
Chemical:	SODIUM	Report units:	MG/L
Dlr:	0.		
Sample date:	06-JUL-15	Finding:	510.
Chemical:	TOTAL DISSOLVED SOLIDS	Report units:	MG/L
Dlr:	0.		
Sample date:	06-JUL-15	Finding:	400.
Chemical:	NITRATE + NITRITE (AS N)	Report units:	MG/L
Dlr:	0.4		
Sample date:	06-JUL-15	Finding:	911.
Chemical:	SPECIFIC CONDUCTANCE	Report units:	US
Dlr:	0.		
Sample date:	06-JUL-15	Finding:	7.3
Chemical:	PH, FIELD	Report units:	Not Reported
Dlr:	0.		
Sample date:	06-JUL-15	Finding:	217.
Chemical:	ALKALINITY (TOTAL) AS CACO3	Report units:	MG/L
Dlr:	0.		
Sample date:	06-JUL-15	Finding:	217.
Chemical:	BICARBONATE ALKALINITY	Report units:	MG/L
Dlr:	0.		
Sample date:	06-JUL-15	Finding:	276.
Chemical:	HARDNESS (TOTAL) AS CACO3	Report units:	MG/L
Dlr:	0.		
Sample date:	06-JUL-15	Finding:	60.5
Chemical:	CALCIUM	Report units:	MG/L
Dlr:	0.		
Sample date:	06-JUL-15	Finding:	30.8
Chemical:	MAGNESIUM	Report units:	MG/L
Dlr:	0.		
Sample date:	06-JUL-15	Finding:	83.94
Chemical:	SODIUM	Report units:	MG/L

Dlr:	0.		
Sample date:	06-JUL-15	Finding:	2.9
Chemical:	POTASSIUM	Report units:	MG/L
Dlr:	0.		
Sample date:	06-JUL-15	Finding:	105.
Chemical:	CHLORIDE	Report units:	MG/L
Dlr:	0.		
Sample date:	06-JUL-15	Finding:	92.1
Chemical:	SULFATE	Report units:	MG/L
Dlr:	0.5		
Sample date:	06-JUL-15	Finding:	0.23
Chemical:	FLUORIDE (F) (NATURAL-SOURCE)	Report units:	MG/L
Dlr:	0.1		
Sample date:	06-JUL-15	Finding:	128.2
Chemical:	BARIUM	Report units:	UG/L
Dlr:	100.		
Sample date:	04-AUG-14	Finding:	5.e-002
Chemical:	TURBIDITY, LABORATORY	Report units:	NTU
Dlr:	0.1		
Sample date:	04-AUG-14	Finding:	400.
Chemical:	NITRATE + NITRITE (AS N)	Report units:	MG/L
Dlr:	0.4		
Sample date:	04-AUG-14	Finding:	3.1e-002
Chemical:	LANGELIER INDEX AT SOURCE TEMP.	Report units:	Not Reported
Dlr:	0.		
Sample date:	04-AUG-14	Finding:	500.
Chemical:	TOTAL DISSOLVED SOLIDS	Report units:	MG/L
Dlr:	0.		
Sample date:	04-AUG-14	Finding:	131.7
Chemical:	BARIUM	Report units:	UG/L
Dlr:	100.		
Sample date:	04-AUG-14	Finding:	0.28
Chemical:	FLUORIDE (F) (NATURAL-SOURCE)	Report units:	MG/L
Dlr:	0.1		
Sample date:	04-AUG-14	Finding:	83.6
Chemical:	SULFATE	Report units:	MG/L
Dlr:	0.5		
Sample date:	04-AUG-14	Finding:	99.3
Chemical:	CHLORIDE	Report units:	MG/L
Dlr:	0.		
Sample date:	04-AUG-14	Finding:	2.6
Chemical:	POTASSIUM	Report units:	MG/L
Dlr:	0.		
Sample date:	04-AUG-14	Finding:	78.96
Chemical:	SODIUM	Report units:	MG/L
Dlr:	0.		

Sample date:	04-AUG-14	Finding:	30.18
Chemical:	MAGNESIUM	Report units:	MG/L
Dlr:	0.		
Sample date:	04-AUG-14	Finding:	65.49
Chemical:	CALCIUM	Report units:	MG/L
Dlr:	0.		
Sample date:	04-AUG-14	Finding:	280.
Chemical:	HARDNESS (TOTAL) AS CACO3	Report units:	MG/L
Dlr:	0.		
Sample date:	04-AUG-14	Finding:	209.
Chemical:	BICARBONATE ALKALINITY	Report units:	MG/L
Dlr:	0.		
Sample date:	04-AUG-14	Finding:	209.
Chemical:	ALKALINITY (TOTAL) AS CACO3	Report units:	MG/L
Dlr:	0.		
Sample date:	04-AUG-14	Finding:	7.4
Chemical:	PH, FIELD	Report units:	Not Reported
Dlr:	0.		
Sample date:	04-AUG-14	Finding:	861.
Chemical:	SPECIFIC CONDUCTANCE	Report units:	US
Dlr:	0.		
Sample date:	15-JUL-13	Finding:	87.1
Chemical:	SULFATE	Report units:	MG/L
Dlr:	0.5		
Sample date:	15-JUL-13	Finding:	120.
Chemical:	BARIUM	Report units:	UG/L
Dlr:	100.		
Sample date:	15-JUL-13	Finding:	2.7
Chemical:	POTASSIUM	Report units:	MG/L
Dlr:	0.		
Sample date:	15-JUL-13	Finding:	82.
Chemical:	SODIUM	Report units:	MG/L
Dlr:	0.		
Sample date:	15-JUL-13	Finding:	31.
Chemical:	MAGNESIUM	Report units:	MG/L
Dlr:	0.		
Sample date:	15-JUL-13	Finding:	61.
Chemical:	CALCIUM	Report units:	MG/L
Dlr:	0.		
Sample date:	15-JUL-13	Finding:	400.
Chemical:	NITRATE + NITRITE (AS N)	Report units:	MG/L
Dlr:	0.4		
Sample date:	15-JUL-13	Finding:	0.118
Chemical:	LANGELIER INDEX AT SOURCE TEMP.	Report units:	Not Reported
Dlr:	0.		
Sample date:	15-JUL-13	Finding:	510.
Chemical:	TOTAL DISSOLVED SOLIDS	Report units:	MG/L

Dlr:	0.		
Sample date:	15-JUL-13	Finding:	0.23
Chemical:	FLUORIDE (F) (NATURAL-SOURCE)	Report units:	MG/L
Dlr:	0.1		
Sample date:	15-JUL-13	Finding:	97.1
Chemical:	CHLORIDE	Report units:	MG/L
Dlr:	0.		
Sample date:	15-JUL-13	Finding:	292.
Chemical:	HARDNESS (TOTAL) AS CACO3	Report units:	MG/L
Dlr:	0.		
Sample date:	15-JUL-13	Finding:	234.
Chemical:	BICARBONATE ALKALINITY	Report units:	MG/L
Dlr:	0.		
Sample date:	15-JUL-13	Finding:	234.
Chemical:	ALKALINITY (TOTAL) AS CACO3	Report units:	MG/L
Dlr:	0.		
Sample date:	15-JUL-13	Finding:	7.5
Chemical:	PH, FIELD	Report units:	Not Reported
Dlr:	0.		
Sample date:	15-JUL-13	Finding:	881.
Chemical:	SPECIFIC CONDUCTANCE	Report units:	US
Dlr:	0.		
Sample date:	09-JUL-12	Finding:	225.
Chemical:	BICARBONATE ALKALINITY	Report units:	MG/L
Dlr:	0.		
Sample date:	09-JUL-12	Finding:	2.2
Chemical:	NITRATE (AS NO3)	Report units:	MG/L
Dlr:	2.		
Sample date:	09-JUL-12	Finding:	7.5
Chemical:	PH, FIELD	Report units:	Not Reported
Dlr:	0.		
Sample date:	09-JUL-12	Finding:	849.
Chemical:	SPECIFIC CONDUCTANCE	Report units:	US
Dlr:	0.		
Sample date:	09-JUL-12	Finding:	276.
Chemical:	HARDNESS (TOTAL) AS CACO3	Report units:	MG/L
Dlr:	0.		
Sample date:	09-JUL-12	Finding:	83.5
Chemical:	CHLORIDE	Report units:	MG/L
Dlr:	0.		
Sample date:	09-JUL-12	Finding:	87.
Chemical:	SULFATE	Report units:	MG/L
Dlr:	0.5		
Sample date:	09-JUL-12	Finding:	0.22
Chemical:	FLUORIDE (F) (NATURAL-SOURCE)	Report units:	MG/L
Dlr:	0.1		

Sample date:	09-JUL-12	Finding:	490.
Chemical:	TOTAL DISSOLVED SOLIDS	Report units:	MG/L
Dlr:	0.		
Sample date:	09-JUL-12	Finding:	9.1e-002
Chemical:	LANGELIER INDEX AT SOURCE TEMP.	Report units:	Not Reported
Dlr:	0.		
Sample date:	09-JUL-12	Finding:	5.e-002
Chemical:	TURBIDITY, LABORATORY	Report units:	NTU
Dlr:	0.1		
Sample date:	09-JUL-12	Finding:	57.
Chemical:	CALCIUM	Report units:	MG/L
Dlr:	0.		
Sample date:	09-JUL-12	Finding:	28.
Chemical:	MAGNESIUM	Report units:	MG/L
Dlr:	0.		
Sample date:	09-JUL-12	Finding:	76.
Chemical:	SODIUM	Report units:	MG/L
Dlr:	0.		
Sample date:	09-JUL-12	Finding:	2.3
Chemical:	POTASSIUM	Report units:	MG/L
Dlr:	0.		
Sample date:	09-JUL-12	Finding:	120.
Chemical:	BARIUM	Report units:	UG/L
Dlr:	100.		
Sample date:	09-JUL-12	Finding:	0.14
Chemical:	RADIUM 226 COUNTING ERROR	Report units:	PCI/L
Dlr:	0.		
Sample date:	09-JUL-12	Finding:	0.72
Chemical:	RADIUM 228 MDA95	Report units:	PCI/L
Dlr:	0.		
Sample date:	09-JUL-12	Finding:	0.34
Chemical:	RADIUM 226 MDA95	Report units:	PCI/L
Dlr:	0.		
Sample date:	09-JUL-12	Finding:	510.
Chemical:	NITRATE + NITRITE (AS N)	Report units:	MG/L
Dlr:	0.4		
Sample date:	09-JUL-12	Finding:	225.
Chemical:	ALKALINITY (TOTAL) AS CACO3	Report units:	MG/L
Dlr:	0.		

K101
NNW
1/2 - 1 Mile
Higher

CA WELLS 4758

Seq:	4758	Prim sta c:	04S/01W-21P11 M
Frds no:	0110001024	County:	01
District:	04	User id:	ENG
System no:	0110001	Water type:	G

GEOCHECK® - PHYSICAL SETTING SOURCE MAP FINDINGS

Source nam:	PERALTA-TYSON WELL 06	Station ty:	WELL/AMBNT/MUN/INTAKE/SUPPLY
Latitude:	373400.0	Longitude:	1215900.0
Precision:	8	Status:	AR
Comment 1:	Not Reported	Comment 2:	Not Reported
Comment 3:	Not Reported	Comment 4:	Not Reported
Comment 5:	Not Reported	Comment 6:	Not Reported
Comment 7:	Not Reported		

System no:	0110001	System nam:	Alameda County Water District
Hqname:	Not Reported	Address:	43885 S. GRIMMER BLVD.
City:	FREMONT	State:	CA
Zip:	94538	Zip ext:	Not Reported
Pop serv:	271000	Connection:	69571
Area serve:	FREMONT NEWARK,UNION CITY		

Sample date:	26-JUL-17	Finding:	79.
Chemical:	SODIUM	Report units:	MG/L
Dlr:	0.		

Sample date:	26-JUL-17	Finding:	2.4
Chemical:	POTASSIUM	Report units:	MG/L
Dlr:	0.		

Sample date:	26-JUL-17	Finding:	55.
Chemical:	CALCIUM	Report units:	MG/L
Dlr:	0.		

Sample date:	26-JUL-17	Finding:	0.681
Chemical:	NITRATE + NITRITE (AS N)	Report units:	MG/L
Dlr:	0.4		

Sample date:	26-JUL-17	Finding:	5.e-002
Chemical:	TURBIDITY, LABORATORY	Report units:	NTU
Dlr:	0.1		

Sample date:	26-JUL-17	Finding:	450.
Chemical:	TOTAL DISSOLVED SOLIDS	Report units:	MG/L
Dlr:	0.		

Sample date:	26-JUL-17	Finding:	112.072
Chemical:	BARIUM	Report units:	UG/L
Dlr:	100.		

Sample date:	26-JUL-17	Finding:	0.251
Chemical:	FLUORIDE (F) (NATURAL-SOURCE)	Report units:	MG/L
Dlr:	0.1		

Sample date:	26-JUL-17	Finding:	76.8
Chemical:	SULFATE	Report units:	MG/L
Dlr:	0.5		

Sample date:	26-JUL-17	Finding:	71.7
Chemical:	CHLORIDE	Report units:	MG/L
Dlr:	0.		

Sample date:	26-JUL-17	Finding:	260.
Chemical:	HARDNESS (TOTAL) AS CACO3	Report units:	MG/L
Dlr:	0.		

Sample date:	26-JUL-17	Finding:	0.681
Chemical:	NITRATE (AS N)	Report units:	MG/L
Dlr:	0.4		

Sample date:	26-JUL-17	Finding:	232.
Chemical:	BICARBONATE ALKALINITY	Report units:	MG/L
Dlr:	0.		
Sample date:	26-JUL-17	Finding:	232.
Chemical:	ALKALINITY (TOTAL) AS CACO3	Report units:	MG/L
Dlr:	0.		
Sample date:	26-JUL-17	Finding:	7.4
Chemical:	PH, FIELD	Report units:	Not Reported
Dlr:	0.		
Sample date:	26-JUL-17	Finding:	777.
Chemical:	SPECIFIC CONDUCTANCE	Report units:	US
Dlr:	0.		
Sample date:	26-JUL-17	Finding:	27.
Chemical:	MAGNESIUM	Report units:	MG/L
Dlr:	0.		
Sample date:	11-JUL-16	Finding:	0.25
Chemical:	FLUORIDE (F) (NATURAL-SOURCE)	Report units:	MG/L
Dlr:	0.1		
Sample date:	11-JUL-16	Finding:	2.6
Chemical:	POTASSIUM	Report units:	MG/L
Dlr:	0.		
Sample date:	11-JUL-16	Finding:	81.
Chemical:	SODIUM	Report units:	MG/L
Dlr:	0.		
Sample date:	11-JUL-16	Finding:	27.
Chemical:	MAGNESIUM	Report units:	MG/L
Dlr:	0.		
Sample date:	11-JUL-16	Finding:	53.
Chemical:	CALCIUM	Report units:	MG/L
Dlr:	0.		
Sample date:	11-JUL-16	Finding:	5.e-002
Chemical:	TURBIDITY, LABORATORY	Report units:	NTU
Dlr:	0.1		
Sample date:	11-JUL-16	Finding:	500.
Chemical:	TOTAL DISSOLVED SOLIDS	Report units:	MG/L
Dlr:	0.		
Sample date:	11-JUL-16	Finding:	112.28
Chemical:	BARIUM	Report units:	UG/L
Dlr:	100.		
Sample date:	11-JUL-16	Finding:	78.6
Chemical:	SULFATE	Report units:	MG/L
Dlr:	0.5		
Sample date:	11-JUL-16	Finding:	90.3
Chemical:	CHLORIDE	Report units:	MG/L
Dlr:	0.		
Sample date:	11-JUL-16	Finding:	290.
Chemical:	HARDNESS (TOTAL) AS CACO3	Report units:	MG/L

Dlr:	0.		
Sample date:	11-JUL-16	Finding:	213.
Chemical:	BICARBONATE ALKALINITY	Report units:	MG/L
Dlr:	0.		
Sample date:	11-JUL-16	Finding:	213.
Chemical:	ALKALINITY (TOTAL) AS CACO3	Report units:	MG/L
Dlr:	0.		
Sample date:	11-JUL-16	Finding:	7.3
Chemical:	PH, FIELD	Report units:	Not Reported
Dlr:	0.		
Sample date:	11-JUL-16	Finding:	823.
Chemical:	SPECIFIC CONDUCTANCE	Report units:	US
Dlr:	0.		
Sample date:	28-JUL-15	Finding:	897.
Chemical:	SPECIFIC CONDUCTANCE	Report units:	US
Dlr:	0.		
Sample date:	28-JUL-15	Finding:	560.
Chemical:	NITRATE + NITRITE (AS N)	Report units:	MG/L
Dlr:	0.4		
Sample date:	28-JUL-15	Finding:	7.1
Chemical:	PH, FIELD	Report units:	Not Reported
Dlr:	0.		
Sample date:	28-JUL-15	Finding:	216.
Chemical:	ALKALINITY (TOTAL) AS CACO3	Report units:	MG/L
Dlr:	0.		
Sample date:	28-JUL-15	Finding:	216.
Chemical:	BICARBONATE ALKALINITY	Report units:	MG/L
Dlr:	0.		
Sample date:	28-JUL-15	Finding:	276.
Chemical:	HARDNESS (TOTAL) AS CACO3	Report units:	MG/L
Dlr:	0.		
Sample date:	28-JUL-15	Finding:	60.74
Chemical:	CALCIUM	Report units:	MG/L
Dlr:	0.		
Sample date:	28-JUL-15	Finding:	30.2
Chemical:	MAGNESIUM	Report units:	MG/L
Dlr:	0.		
Sample date:	28-JUL-15	Finding:	82.
Chemical:	SODIUM	Report units:	MG/L
Dlr:	0.		
Sample date:	28-JUL-15	Finding:	5.e-002
Chemical:	TURBIDITY, LABORATORY	Report units:	NTU
Dlr:	0.1		
Sample date:	28-JUL-15	Finding:	2.82
Chemical:	POTASSIUM	Report units:	MG/L
Dlr:	0.		

Sample date:	28-JUL-15	Finding:	105.4
Chemical:	CHLORIDE	Report units:	MG/L
Dlr:	0.		
Sample date:	28-JUL-15	Finding:	89.7
Chemical:	SULFATE	Report units:	MG/L
Dlr:	0.5		
Sample date:	28-JUL-15	Finding:	0.22
Chemical:	FLUORIDE (F) (NATURAL-SOURCE)	Report units:	MG/L
Dlr:	0.1		
Sample date:	28-JUL-15	Finding:	123.814
Chemical:	BARIUM	Report units:	UG/L
Dlr:	100.		
Sample date:	28-JUL-15	Finding:	510.
Chemical:	TOTAL DISSOLVED SOLIDS	Report units:	MG/L
Dlr:	0.		
Sample date:	05-AUG-14	Finding:	862.
Chemical:	SPECIFIC CONDUCTANCE	Report units:	US
Dlr:	0.		
Sample date:	05-AUG-14	Finding:	7.4
Chemical:	PH, FIELD	Report units:	Not Reported
Dlr:	0.		
Sample date:	05-AUG-14	Finding:	209.
Chemical:	ALKALINITY (TOTAL) AS CACO3	Report units:	MG/L
Dlr:	0.		
Sample date:	05-AUG-14	Finding:	209.
Chemical:	BICARBONATE ALKALINITY	Report units:	MG/L
Dlr:	0.		
Sample date:	05-AUG-14	Finding:	284.
Chemical:	HARDNESS (TOTAL) AS CACO3	Report units:	MG/L
Dlr:	0.		
Sample date:	05-AUG-14	Finding:	59.06
Chemical:	CALCIUM	Report units:	MG/L
Dlr:	0.		
Sample date:	05-AUG-14	Finding:	30.19
Chemical:	MAGNESIUM	Report units:	MG/L
Dlr:	0.		
Sample date:	05-AUG-14	Finding:	79.62
Chemical:	SODIUM	Report units:	MG/L
Dlr:	0.		
Sample date:	05-AUG-14	Finding:	2.7
Chemical:	POTASSIUM	Report units:	MG/L
Dlr:	0.		
Sample date:	05-AUG-14	Finding:	98.7
Chemical:	CHLORIDE	Report units:	MG/L
Dlr:	0.		
Sample date:	05-AUG-14	Finding:	82.8
Chemical:	SULFATE	Report units:	MG/L

Dlr:	0.5		
Sample date:	05-AUG-14	Finding:	0.28
Chemical:	FLUORIDE (F) (NATURAL-SOURCE)	Report units:	MG/L
Dlr:	0.1		
Sample date:	05-AUG-14	Finding:	122.9
Chemical:	BARIUM	Report units:	UG/L
Dlr:	100.		
Sample date:	05-AUG-14	Finding:	470.
Chemical:	TOTAL DISSOLVED SOLIDS	Report units:	MG/L
Dlr:	0.		
Sample date:	05-AUG-14	Finding:	400.
Chemical:	NITRATE + NITRITE (AS N)	Report units:	MG/L
Dlr:	0.4		
Sample date:	15-JUL-13	Finding:	2.9
Chemical:	POTASSIUM	Report units:	MG/L
Dlr:	0.		
Sample date:	15-JUL-13	Finding:	120.
Chemical:	BARIUM	Report units:	UG/L
Dlr:	100.		
Sample date:	15-JUL-13	Finding:	31.
Chemical:	MAGNESIUM	Report units:	MG/L
Dlr:	0.		
Sample date:	15-JUL-13	Finding:	60.
Chemical:	CALCIUM	Report units:	MG/L
Dlr:	0.		
Sample date:	15-JUL-13	Finding:	400.
Chemical:	NITRATE + NITRITE (AS N)	Report units:	MG/L
Dlr:	0.4		
Sample date:	15-JUL-13	Finding:	8.4e-002
Chemical:	LANGELIER INDEX AT SOURCE TEMP.	Report units:	Not Reported
Dlr:	0.		
Sample date:	15-JUL-13	Finding:	510.
Chemical:	TOTAL DISSOLVED SOLIDS	Report units:	MG/L
Dlr:	0.		
Sample date:	15-JUL-13	Finding:	0.22
Chemical:	FLUORIDE (F) (NATURAL-SOURCE)	Report units:	MG/L
Dlr:	0.1		
Sample date:	15-JUL-13	Finding:	86.6
Chemical:	SULFATE	Report units:	MG/L
Dlr:	0.5		
Sample date:	15-JUL-13	Finding:	96.7
Chemical:	CHLORIDE	Report units:	MG/L
Dlr:	0.		
Sample date:	15-JUL-13	Finding:	296.
Chemical:	HARDNESS (TOTAL) AS CACO3	Report units:	MG/L
Dlr:	0.		

Sample date:	15-JUL-13	Finding:	235.
Chemical:	BICARBONATE ALKALINITY	Report units:	MG/L
Dlr:	0.		
Sample date:	15-JUL-13	Finding:	235.
Chemical:	ALKALINITY (TOTAL) AS CACO3	Report units:	MG/L
Dlr:	0.		
Sample date:	15-JUL-13	Finding:	7.4
Chemical:	PH, FIELD	Report units:	Not Reported
Dlr:	0.		
Sample date:	15-JUL-13	Finding:	886.
Chemical:	SPECIFIC CONDUCTANCE	Report units:	US
Dlr:	0.		
Sample date:	15-JUL-13	Finding:	82.
Chemical:	SODIUM	Report units:	MG/L
Dlr:	0.		
Sample date:	16-OCT-12	Finding:	0.33
Chemical:	RADIUM 226 MDA95	Report units:	PCI/L
Dlr:	0.		
Sample date:	16-OCT-12	Finding:	0.62
Chemical:	RADIUM 228 MDA95	Report units:	PCI/L
Dlr:	0.		
Sample date:	16-OCT-12	Finding:	0.14
Chemical:	RADIUM 226 COUNTING ERROR	Report units:	PCI/L
Dlr:	0.		
Sample date:	16-OCT-12	Finding:	120.
Chemical:	BARIUM	Report units:	UG/L
Dlr:	100.		
Sample date:	16-OCT-12	Finding:	2.8
Chemical:	POTASSIUM	Report units:	MG/L
Dlr:	0.		
Sample date:	16-OCT-12	Finding:	84.
Chemical:	SODIUM	Report units:	MG/L
Dlr:	0.		
Sample date:	16-OCT-12	Finding:	32.
Chemical:	MAGNESIUM	Report units:	MG/L
Dlr:	0.		
Sample date:	16-OCT-12	Finding:	61.
Chemical:	CALCIUM	Report units:	MG/L
Dlr:	0.		
Sample date:	16-OCT-12	Finding:	400.
Chemical:	NITRATE + NITRITE (AS N)	Report units:	MG/L
Dlr:	0.4		
Sample date:	16-OCT-12	Finding:	500.
Chemical:	TOTAL DISSOLVED SOLIDS	Report units:	MG/L
Dlr:	0.		
Sample date:	16-OCT-12	Finding:	0.24
Chemical:	FLUORIDE (F) (NATURAL-SOURCE)	Report units:	MG/L

Dlr:	0.1		
Sample date:	16-OCT-12	Finding:	85.6
Chemical:	SULFATE	Report units:	MG/L
Dlr:	0.5		
Sample date:	16-OCT-12	Finding:	90.9
Chemical:	CHLORIDE	Report units:	MG/L
Dlr:	0.		
Sample date:	16-OCT-12	Finding:	280.
Chemical:	HARDNESS (TOTAL) AS CACO3	Report units:	MG/L
Dlr:	0.		
Sample date:	16-OCT-12	Finding:	212.
Chemical:	BICARBONATE ALKALINITY	Report units:	MG/L
Dlr:	0.		
Sample date:	16-OCT-12	Finding:	212.
Chemical:	ALKALINITY (TOTAL) AS CACO3	Report units:	MG/L
Dlr:	0.		
Sample date:	16-OCT-12	Finding:	7.4
Chemical:	PH, FIELD	Report units:	Not Reported
Dlr:	0.		
Sample date:	16-OCT-12	Finding:	0.999
Chemical:	GROSS ALPHA COUNTING ERROR	Report units:	PCI/L
Dlr:	0.		
Sample date:	16-OCT-12	Finding:	874.
Chemical:	SPECIFIC CONDUCTANCE	Report units:	US
Dlr:	0.		

K102
NNW
1/2 - 1 Mile
Higher

CA WELLS 4756

Seq:	4756	Prim sta c:	04S/01W-21P09 M
Frds no:	0110001022	County:	01
District:	04	User id:	ENG
System no:	0110001	Water type:	G
Source nam:	PERALTA-TYSON WELL 04	Station ty:	WELL/AMBNT/MUN/INTAKE/SUPPLY
Latitude:	373400.0	Longitude:	1215900.0
Precision:	8	Status:	AR
Comment 1:	Not Reported	Comment 2:	Not Reported
Comment 3:	Not Reported	Comment 4:	Not Reported
Comment 5:	Not Reported	Comment 6:	Not Reported
Comment 7:	Not Reported		
System no:	0110001	System nam:	Alameda County Water District
Hqname:	Not Reported	Address:	43885 S. GRIMMER BLVD.
City:	FREMONT	State:	CA
Zip:	94538	Zip ext:	Not Reported
Pop serv:	271000	Connection:	69571
Area serve:	FREMONT NEWARK,UNION CITY		
Sample date:	03-OCT-17	Finding:	88.
Chemical:	SODIUM	Report units:	MG/L
Dlr:	0.		

Sample date:	03-OCT-17	Finding:	2.7
Chemical:	POTASSIUM	Report units:	MG/L
Dlr:	0.		
Sample date:	03-OCT-17	Finding:	75.
Chemical:	CALCIUM	Report units:	MG/L
Dlr:	0.		
Sample date:	03-OCT-17	Finding:	1.961
Chemical:	NITRATE + NITRITE (AS N)	Report units:	MG/L
Dlr:	0.4		
Sample date:	03-OCT-17	Finding:	5.e-002
Chemical:	TURBIDITY, LABORATORY	Report units:	NTU
Dlr:	0.1		
Sample date:	03-OCT-17	Finding:	550.
Chemical:	TOTAL DISSOLVED SOLIDS	Report units:	MG/L
Dlr:	0.		
Sample date:	03-OCT-17	Finding:	145.853
Chemical:	BARIUM	Report units:	UG/L
Dlr:	100.		
Sample date:	03-OCT-17	Finding:	0.226
Chemical:	FLUORIDE (F) (NATURAL-SOURCE)	Report units:	MG/L
Dlr:	0.1		
Sample date:	03-OCT-17	Finding:	78.2
Chemical:	SULFATE	Report units:	MG/L
Dlr:	0.5		
Sample date:	03-OCT-17	Finding:	77.9
Chemical:	CHLORIDE	Report units:	MG/L
Dlr:	0.		
Sample date:	03-OCT-17	Finding:	320.
Chemical:	HARDNESS (TOTAL) AS CACO3	Report units:	MG/L
Dlr:	0.		
Sample date:	03-OCT-17	Finding:	1.961
Chemical:	NITRATE (AS N)	Report units:	MG/L
Dlr:	0.4		
Sample date:	03-OCT-17	Finding:	306.
Chemical:	BICARBONATE ALKALINITY	Report units:	MG/L
Dlr:	0.		
Sample date:	03-OCT-17	Finding:	306.
Chemical:	ALKALINITY (TOTAL) AS CACO3	Report units:	MG/L
Dlr:	0.		
Sample date:	03-OCT-17	Finding:	7.3
Chemical:	PH, FIELD	Report units:	Not Reported
Dlr:	0.		
Sample date:	03-OCT-17	Finding:	926.
Chemical:	SPECIFIC CONDUCTANCE	Report units:	US
Dlr:	0.		
Sample date:	03-OCT-17	Finding:	32.
Chemical:	MAGNESIUM	Report units:	MG/L

Dlr:	0.		
Sample date:	18-JUL-16	Finding:	77.8
Chemical:	SULFATE	Report units:	MG/L
Dlr:	0.5		
Sample date:	18-JUL-16	Finding:	2.2
Chemical:	POTASSIUM	Report units:	MG/L
Dlr:	0.		
Sample date:	18-JUL-16	Finding:	84.
Chemical:	SODIUM	Report units:	MG/L
Dlr:	0.		
Sample date:	18-JUL-16	Finding:	30.
Chemical:	MAGNESIUM	Report units:	MG/L
Dlr:	0.		
Sample date:	18-JUL-16	Finding:	65.
Chemical:	CALCIUM	Report units:	MG/L
Dlr:	0.		
Sample date:	18-JUL-16	Finding:	0.83
Chemical:	NITRATE + NITRITE (AS N)	Report units:	MG/L
Dlr:	0.4		
Sample date:	18-JUL-16	Finding:	5.e-002
Chemical:	TURBIDITY, LABORATORY	Report units:	NTU
Dlr:	0.1		
Sample date:	18-JUL-16	Finding:	3.8e-002
Chemical:	LANGELIER INDEX AT SOURCE TEMP.	Report units:	Not Reported
Dlr:	0.		
Sample date:	18-JUL-16	Finding:	540.
Chemical:	TOTAL DISSOLVED SOLIDS	Report units:	MG/L
Dlr:	0.		
Sample date:	18-JUL-16	Finding:	133.7
Chemical:	BARIUM	Report units:	UG/L
Dlr:	100.		
Sample date:	18-JUL-16	Finding:	0.23
Chemical:	FLUORIDE (F) (NATURAL-SOURCE)	Report units:	MG/L
Dlr:	0.1		
Sample date:	18-JUL-16	Finding:	95.
Chemical:	CHLORIDE	Report units:	MG/L
Dlr:	0.		
Sample date:	18-JUL-16	Finding:	340.
Chemical:	HARDNESS (TOTAL) AS CACO3	Report units:	MG/L
Dlr:	0.		
Sample date:	18-JUL-16	Finding:	0.825
Chemical:	NITRATE (AS N)	Report units:	MG/L
Dlr:	0.4		
Sample date:	18-JUL-16	Finding:	259.
Chemical:	BICARBONATE ALKALINITY	Report units:	MG/L
Dlr:	0.		

Sample date:	18-JUL-16	Finding:	259.
Chemical:	ALKALINITY (TOTAL) AS CACO3	Report units:	MG/L
Dlr:	0.		
Sample date:	18-JUL-16	Finding:	7.3
Chemical:	PH, FIELD	Report units:	Not Reported
Dlr:	0.		
Sample date:	18-JUL-16	Finding:	935.
Chemical:	SPECIFIC CONDUCTANCE	Report units:	US
Dlr:	0.		
Sample date:	06-JUL-15	Finding:	261.
Chemical:	ALKALINITY (TOTAL) AS CACO3	Report units:	MG/L
Dlr:	0.		
Sample date:	06-JUL-15	Finding:	3.16
Chemical:	NITRATE (AS NO3)	Report units:	MG/L
Dlr:	2.		
Sample date:	06-JUL-15	Finding:	261.
Chemical:	BICARBONATE ALKALINITY	Report units:	MG/L
Dlr:	0.		
Sample date:	06-JUL-15	Finding:	312.
Chemical:	HARDNESS (TOTAL) AS CACO3	Report units:	MG/L
Dlr:	0.		
Sample date:	06-JUL-15	Finding:	69.89
Chemical:	CALCIUM	Report units:	MG/L
Dlr:	0.		
Sample date:	06-JUL-15	Finding:	32.51
Chemical:	MAGNESIUM	Report units:	MG/L
Dlr:	0.		
Sample date:	06-JUL-15	Finding:	86.33
Chemical:	SODIUM	Report units:	MG/L
Dlr:	0.		
Sample date:	06-JUL-15	Finding:	2.67
Chemical:	POTASSIUM	Report units:	MG/L
Dlr:	0.		
Sample date:	06-JUL-15	Finding:	99.9
Chemical:	CHLORIDE	Report units:	MG/L
Dlr:	0.		
Sample date:	06-JUL-15	Finding:	5.8e-002
Chemical:	LANGELIER INDEX AT SOURCE TEMP.	Report units:	Not Reported
Dlr:	0.		
Sample date:	06-JUL-15	Finding:	88.3
Chemical:	SULFATE	Report units:	MG/L
Dlr:	0.5		
Sample date:	06-JUL-15	Finding:	0.22
Chemical:	FLUORIDE (F) (NATURAL-SOURCE)	Report units:	MG/L
Dlr:	0.1		
Sample date:	06-JUL-15	Finding:	143.357
Chemical:	BARIUM	Report units:	UG/L

Dlr:	100.		
Sample date:	06-JUL-15	Finding:	550.
Chemical:	TOTAL DISSOLVED SOLIDS	Report units:	MG/L
Dlr:	0.		
Sample date:	06-JUL-15	Finding:	964.
Chemical:	SPECIFIC CONDUCTANCE	Report units:	US
Dlr:	0.		
Sample date:	06-JUL-15	Finding:	710.
Chemical:	NITRATE + NITRITE (AS N)	Report units:	MG/L
Dlr:	0.4		
Sample date:	06-JUL-15	Finding:	7.3
Chemical:	PH, FIELD	Report units:	Not Reported
Dlr:	0.		
Sample date:	05-AUG-14	Finding:	882.
Chemical:	SPECIFIC CONDUCTANCE	Report units:	US
Dlr:	0.		
Sample date:	05-AUG-14	Finding:	7.5
Chemical:	PH, FIELD	Report units:	Not Reported
Dlr:	0.		
Sample date:	05-AUG-14	Finding:	223.
Chemical:	ALKALINITY (TOTAL) AS CACO3	Report units:	MG/L
Dlr:	0.		
Sample date:	05-AUG-14	Finding:	223.
Chemical:	BICARBONATE ALKALINITY	Report units:	MG/L
Dlr:	0.		
Sample date:	05-AUG-14	Finding:	292.
Chemical:	HARDNESS (TOTAL) AS CACO3	Report units:	MG/L
Dlr:	0.		
Sample date:	05-AUG-14	Finding:	61.47
Chemical:	CALCIUM	Report units:	MG/L
Dlr:	0.		
Sample date:	05-AUG-14	Finding:	28.74
Chemical:	MAGNESIUM	Report units:	MG/L
Dlr:	0.		
Sample date:	05-AUG-14	Finding:	81.78
Chemical:	SODIUM	Report units:	MG/L
Dlr:	0.		
Sample date:	05-AUG-14	Finding:	2.4
Chemical:	POTASSIUM	Report units:	MG/L
Dlr:	0.		
Sample date:	05-AUG-14	Finding:	98.3
Chemical:	CHLORIDE	Report units:	MG/L
Dlr:	0.		
Sample date:	05-AUG-14	Finding:	84.6
Chemical:	SULFATE	Report units:	MG/L
Dlr:	0.5		

Sample date:	05-AUG-14	Finding:	0.29
Chemical:	FLUORIDE (F) (NATURAL-SOURCE)	Report units:	MG/L
Dlr:	0.1		
Sample date:	05-AUG-14	Finding:	129.9
Chemical:	BARIUM	Report units:	UG/L
Dlr:	100.		
Sample date:	05-AUG-14	Finding:	500.
Chemical:	TOTAL DISSOLVED SOLIDS	Report units:	MG/L
Dlr:	0.		
Sample date:	05-AUG-14	Finding:	0.144
Chemical:	LANGELIER INDEX AT SOURCE TEMP.	Report units:	Not Reported
Dlr:	0.		
Sample date:	05-AUG-14	Finding:	2.02
Chemical:	NITRATE (AS NO3)	Report units:	MG/L
Dlr:	2.		
Sample date:	05-AUG-14	Finding:	460.
Chemical:	NITRATE + NITRITE (AS N)	Report units:	MG/L
Dlr:	0.4		
Sample date:	15-JUL-13	Finding:	2.6
Chemical:	POTASSIUM	Report units:	MG/L
Dlr:	0.		
Sample date:	15-JUL-13	Finding:	150.
Chemical:	BARIUM	Report units:	UG/L
Dlr:	100.		
Sample date:	15-JUL-13	Finding:	34.
Chemical:	MAGNESIUM	Report units:	MG/L
Dlr:	0.		
Sample date:	15-JUL-13	Finding:	78.
Chemical:	CALCIUM	Report units:	MG/L
Dlr:	0.		
Sample date:	15-JUL-13	Finding:	1510.
Chemical:	NITRATE + NITRITE (AS N)	Report units:	MG/L
Dlr:	0.4		
Sample date:	15-JUL-13	Finding:	6.69
Chemical:	NITRATE (AS NO3)	Report units:	MG/L
Dlr:	2.		
Sample date:	15-JUL-13	Finding:	0.143
Chemical:	LANGELIER INDEX AT SOURCE TEMP.	Report units:	Not Reported
Dlr:	0.		
Sample date:	15-JUL-13	Finding:	580.
Chemical:	TOTAL DISSOLVED SOLIDS	Report units:	MG/L
Dlr:	0.		
Sample date:	15-JUL-13	Finding:	0.2
Chemical:	FLUORIDE (F) (NATURAL-SOURCE)	Report units:	MG/L
Dlr:	0.1		
Sample date:	15-JUL-13	Finding:	86.2
Chemical:	SULFATE	Report units:	MG/L

Dlr:	0.5		
Sample date:	15-JUL-13	Finding:	88.5
Chemical:	CHLORIDE	Report units:	MG/L
Dlr:	0.		
Sample date:	15-JUL-13	Finding:	356.
Chemical:	HARDNESS (TOTAL) AS CACO3	Report units:	MG/L
Dlr:	0.		
Sample date:	15-JUL-13	Finding:	326.
Chemical:	BICARBONATE ALKALINITY	Report units:	MG/L
Dlr:	0.		
Sample date:	15-JUL-13	Finding:	326.
Chemical:	ALKALINITY (TOTAL) AS CACO3	Report units:	MG/L
Dlr:	0.		
Sample date:	15-JUL-13	Finding:	7.3
Chemical:	PH, FIELD	Report units:	Not Reported
Dlr:	0.		
Sample date:	15-JUL-13	Finding:	995.
Chemical:	SPECIFIC CONDUCTANCE	Report units:	US
Dlr:	0.		
Sample date:	15-JUL-13	Finding:	89.
Chemical:	SODIUM	Report units:	MG/L
Dlr:	0.		
Sample date:	09-JUL-12	Finding:	0.42
Chemical:	RADIUM 226 MDA95	Report units:	PCI/L
Dlr:	0.		
Sample date:	09-JUL-12	Finding:	0.79
Chemical:	RADIUM 228 MDA95	Report units:	PCI/L
Dlr:	0.		
Sample date:	09-JUL-12	Finding:	1300.
Chemical:	NITRATE + NITRITE (AS N)	Report units:	MG/L
Dlr:	0.4		
Sample date:	09-JUL-12	Finding:	5.9
Chemical:	NITRATE (AS NO3)	Report units:	MG/L
Dlr:	2.		
Sample date:	09-JUL-12	Finding:	140.
Chemical:	BARIUM	Report units:	UG/L
Dlr:	100.		
Sample date:	09-JUL-12	Finding:	2.4
Chemical:	POTASSIUM	Report units:	MG/L
Dlr:	0.		
Sample date:	09-JUL-12	Finding:	84.
Chemical:	SODIUM	Report units:	MG/L
Dlr:	0.		
Sample date:	09-JUL-12	Finding:	31.
Chemical:	MAGNESIUM	Report units:	MG/L
Dlr:	0.		

Sample date:	09-JUL-12	Finding:	70.
Chemical:	CALCIUM	Report units:	MG/L
Dlr:	0.		
Sample date:	09-JUL-12	Finding:	0.202
Chemical:	LANGELIER INDEX AT SOURCE TEMP.	Report units:	Not Reported
Dlr:	0.		
Sample date:	09-JUL-12	Finding:	530.
Chemical:	TOTAL DISSOLVED SOLIDS	Report units:	MG/L
Dlr:	0.		
Sample date:	09-JUL-12	Finding:	0.21
Chemical:	FLUORIDE (F) (NATURAL-SOURCE)	Report units:	MG/L
Dlr:	0.1		
Sample date:	09-JUL-12	Finding:	82.7
Chemical:	SULFATE	Report units:	MG/L
Dlr:	0.5		
Sample date:	09-JUL-12	Finding:	79.9
Chemical:	CHLORIDE	Report units:	MG/L
Dlr:	0.		
Sample date:	09-JUL-12	Finding:	320.
Chemical:	HARDNESS (TOTAL) AS CACO3	Report units:	MG/L
Dlr:	0.		
Sample date:	09-JUL-12	Finding:	285.
Chemical:	BICARBONATE ALKALINITY	Report units:	MG/L
Dlr:	0.		
Sample date:	09-JUL-12	Finding:	285.
Chemical:	ALKALINITY (TOTAL) AS CACO3	Report units:	MG/L
Dlr:	0.		
Sample date:	09-JUL-12	Finding:	928.
Chemical:	SPECIFIC CONDUCTANCE	Report units:	US
Dlr:	0.		
Sample date:	09-JUL-12	Finding:	7.4
Chemical:	PH, FIELD	Report units:	Not Reported
Dlr:	0.		

K103
NNW
1/2 - 1 Mile
Higher

CA WELLS 4754

Seq:	4754	Prim sta c:	04S/01W-21P07 M
Frds no:	0110001020	County:	01
District:	04	User id:	ENG
System no:	0110001	Water type:	G
Source nam:	PERALTA-TYSON WELL 02	Station ty:	WELL/AMBNT/MUN/INTAKE/SUPPLY
Latitude:	373400.0	Longitude:	1215900.0
Precision:	8	Status:	AR
Comment 1:	Not Reported	Comment 2:	Not Reported
Comment 3:	Not Reported	Comment 4:	Not Reported
Comment 5:	Not Reported	Comment 6:	Not Reported
Comment 7:	Not Reported		

GEOCHECK® - PHYSICAL SETTING SOURCE MAP FINDINGS

System no:	0110001	System nam:	Alameda County Water District
Hqname:	Not Reported	Address:	43885 S. GRIMMER BLVD.
City:	FREMONT	State:	CA
Zip:	94538	Zip ext:	Not Reported
Pop serv:	271000	Connection:	69571
Area serve:	FREMONT NEWARK,UNION CITY		

Sample date:	05-JUL-17	Finding:	871.
Chemical:	SPECIFIC CONDUCTANCE	Report units:	US
Dlr:	0.		
Sample date:	05-JUL-17	Finding:	2.4
Chemical:	POTASSIUM	Report units:	MG/L
Dlr:	0.		
Sample date:	05-JUL-17	Finding:	270.
Chemical:	ALKALINITY (TOTAL) AS CACO3	Report units:	MG/L
Dlr:	0.		
Sample date:	05-JUL-17	Finding:	270.
Chemical:	BICARBONATE ALKALINITY	Report units:	MG/L
Dlr:	0.		
Sample date:	05-JUL-17	Finding:	1.127
Chemical:	NITRATE (AS N)	Report units:	MG/L
Dlr:	0.4		
Sample date:	05-JUL-17	Finding:	290.
Chemical:	HARDNESS (TOTAL) AS CACO3	Report units:	MG/L
Dlr:	0.		
Sample date:	05-JUL-17	Finding:	79.2
Chemical:	CHLORIDE	Report units:	MG/L
Dlr:	0.		
Sample date:	05-JUL-17	Finding:	77.3
Chemical:	SULFATE	Report units:	MG/L
Dlr:	0.5		
Sample date:	05-JUL-17	Finding:	0.219
Chemical:	FLUORIDE (F) (NATURAL-SOURCE)	Report units:	MG/L
Dlr:	0.1		
Sample date:	05-JUL-17	Finding:	148.097
Chemical:	BARIUM	Report units:	UG/L
Dlr:	100.		
Sample date:	05-JUL-17	Finding:	520.
Chemical:	TOTAL DISSOLVED SOLIDS	Report units:	MG/L
Dlr:	0.		
Sample date:	05-JUL-17	Finding:	5.e-002
Chemical:	TURBIDITY, LABORATORY	Report units:	NTU
Dlr:	0.1		
Sample date:	05-JUL-17	Finding:	1.127
Chemical:	NITRATE + NITRITE (AS N)	Report units:	MG/L
Dlr:	0.4		
Sample date:	05-JUL-17	Finding:	65.
Chemical:	CALCIUM	Report units:	MG/L
Dlr:	0.		

Sample date:	05-JUL-17	Finding:	29.
Chemical:	MAGNESIUM	Report units:	MG/L
Dlr:	0.		
Sample date:	05-JUL-17	Finding:	88.
Chemical:	SODIUM	Report units:	MG/L
Dlr:	0.		
Sample date:	05-JUL-17	Finding:	7.3
Chemical:	PH, FIELD	Report units:	Not Reported
Dlr:	0.		
Sample date:	11-JUL-16	Finding:	940.
Chemical:	SPECIFIC CONDUCTANCE	Report units:	US
Dlr:	0.		
Sample date:	11-JUL-16	Finding:	7.3
Chemical:	PH, FIELD	Report units:	Not Reported
Dlr:	0.		
Sample date:	11-JUL-16	Finding:	260.
Chemical:	ALKALINITY (TOTAL) AS CACO3	Report units:	MG/L
Dlr:	0.		
Sample date:	11-JUL-16	Finding:	260.
Chemical:	BICARBONATE ALKALINITY	Report units:	MG/L
Dlr:	0.		
Sample date:	11-JUL-16	Finding:	0.779
Chemical:	NITRATE (AS N)	Report units:	MG/L
Dlr:	0.4		
Sample date:	11-JUL-16	Finding:	330.
Chemical:	HARDNESS (TOTAL) AS CACO3	Report units:	MG/L
Dlr:	0.		
Sample date:	11-JUL-16	Finding:	98.4
Chemical:	CHLORIDE	Report units:	MG/L
Dlr:	0.		
Sample date:	11-JUL-16	Finding:	78.1
Chemical:	SULFATE	Report units:	MG/L
Dlr:	0.5		
Sample date:	11-JUL-16	Finding:	0.22
Chemical:	FLUORIDE (F) (NATURAL-SOURCE)	Report units:	MG/L
Dlr:	0.1		
Sample date:	11-JUL-16	Finding:	135.497
Chemical:	BARIUM	Report units:	UG/L
Dlr:	100.		
Sample date:	11-JUL-16	Finding:	570.
Chemical:	TOTAL DISSOLVED SOLIDS	Report units:	MG/L
Dlr:	0.		
Sample date:	11-JUL-16	Finding:	9.e-003
Chemical:	LANGELIER INDEX AT SOURCE TEMP.	Report units:	Not Reported
Dlr:	0.		
Sample date:	11-JUL-16	Finding:	5.e-002
Chemical:	TURBIDITY, LABORATORY	Report units:	NTU

Dlr:	0.1		
Sample date:	11-JUL-16	Finding:	0.78
Chemical:	NITRATE + NITRITE (AS N)	Report units:	MG/L
Dlr:	0.4		
Sample date:	11-JUL-16	Finding:	67.
Chemical:	CALCIUM	Report units:	MG/L
Dlr:	0.		
Sample date:	11-JUL-16	Finding:	30.
Chemical:	MAGNESIUM	Report units:	MG/L
Dlr:	0.		
Sample date:	11-JUL-16	Finding:	85.
Chemical:	SODIUM	Report units:	MG/L
Dlr:	0.		
Sample date:	11-JUL-16	Finding:	2.4
Chemical:	POTASSIUM	Report units:	MG/L
Dlr:	0.		
Sample date:	20-JUL-15	Finding:	958.
Chemical:	SPECIFIC CONDUCTANCE	Report units:	US
Dlr:	0.		
Sample date:	20-JUL-15	Finding:	810.
Chemical:	NITRATE + NITRITE (AS N)	Report units:	MG/L
Dlr:	0.4		
Sample date:	20-JUL-15	Finding:	266.
Chemical:	ALKALINITY (TOTAL) AS CACO3	Report units:	MG/L
Dlr:	0.		
Sample date:	20-JUL-15	Finding:	266.
Chemical:	BICARBONATE ALKALINITY	Report units:	MG/L
Dlr:	0.		
Sample date:	20-JUL-15	Finding:	324.
Chemical:	HARDNESS (TOTAL) AS CACO3	Report units:	MG/L
Dlr:	0.		
Sample date:	20-JUL-15	Finding:	70.78
Chemical:	CALCIUM	Report units:	MG/L
Dlr:	0.		
Sample date:	20-JUL-15	Finding:	31.72
Chemical:	MAGNESIUM	Report units:	MG/L
Dlr:	0.		
Sample date:	20-JUL-15	Finding:	85.54
Chemical:	SODIUM	Report units:	MG/L
Dlr:	0.		
Sample date:	20-JUL-15	Finding:	2.6
Chemical:	POTASSIUM	Report units:	MG/L
Dlr:	0.		
Sample date:	20-JUL-15	Finding:	98.
Chemical:	CHLORIDE	Report units:	MG/L
Dlr:	0.		

Sample date:	20-JUL-15	Finding:	87.2
Chemical:	SULFATE	Report units:	MG/L
Dlr:	0.5		
Sample date:	20-JUL-15	Finding:	0.21
Chemical:	FLUORIDE (F) (NATURAL-SOURCE)	Report units:	MG/L
Dlr:	0.1		
Sample date:	20-JUL-15	Finding:	143.249
Chemical:	BARIUM	Report units:	UG/L
Dlr:	100.		
Sample date:	20-JUL-15	Finding:	580.
Chemical:	TOTAL DISSOLVED SOLIDS	Report units:	MG/L
Dlr:	0.		
Sample date:	20-JUL-15	Finding:	6.2e-002
Chemical:	LANGELIER INDEX AT SOURCE TEMP.	Report units:	Not Reported
Dlr:	0.		
Sample date:	20-JUL-15	Finding:	3.58
Chemical:	NITRATE (AS NO3)	Report units:	MG/L
Dlr:	2.		
Sample date:	20-JUL-15	Finding:	5.e-002
Chemical:	TURBIDITY, LABORATORY	Report units:	NTU
Dlr:	0.1		
Sample date:	20-JUL-15	Finding:	7.3
Chemical:	PH, FIELD	Report units:	Not Reported
Dlr:	0.		
Sample date:	21-JUL-14	Finding:	866.
Chemical:	SPECIFIC CONDUCTANCE	Report units:	US
Dlr:	0.		
Sample date:	21-JUL-14	Finding:	520.
Chemical:	NITRATE + NITRITE (AS N)	Report units:	MG/L
Dlr:	0.4		
Sample date:	21-JUL-14	Finding:	222.
Chemical:	ALKALINITY (TOTAL) AS CACO3	Report units:	MG/L
Dlr:	0.		
Sample date:	21-JUL-14	Finding:	222.
Chemical:	BICARBONATE ALKALINITY	Report units:	MG/L
Dlr:	0.		
Sample date:	21-JUL-14	Finding:	276.
Chemical:	HARDNESS (TOTAL) AS CACO3	Report units:	MG/L
Dlr:	0.		
Sample date:	21-JUL-14	Finding:	68.95
Chemical:	CALCIUM	Report units:	MG/L
Dlr:	0.		
Sample date:	21-JUL-14	Finding:	29.55
Chemical:	MAGNESIUM	Report units:	MG/L
Dlr:	0.		
Sample date:	21-JUL-14	Finding:	77.51
Chemical:	SODIUM	Report units:	MG/L

Dlr:	0.		
Sample date:	21-JUL-14	Finding:	2.4
Chemical:	POTASSIUM	Report units:	MG/L
Dlr:	0.		
Sample date:	21-JUL-14	Finding:	95.
Chemical:	CHLORIDE	Report units:	MG/L
Dlr:	0.		
Sample date:	21-JUL-14	Finding:	85.2
Chemical:	SULFATE	Report units:	MG/L
Dlr:	0.5		
Sample date:	21-JUL-14	Finding:	0.26
Chemical:	FLUORIDE (F) (NATURAL-SOURCE)	Report units:	MG/L
Dlr:	0.1		
Sample date:	21-JUL-14	Finding:	122.9
Chemical:	BARIUM	Report units:	UG/L
Dlr:	100.		
Sample date:	21-JUL-14	Finding:	510.
Chemical:	TOTAL DISSOLVED SOLIDS	Report units:	MG/L
Dlr:	0.		
Sample date:	21-JUL-14	Finding:	9.2e-002
Chemical:	LANGELIER INDEX AT SOURCE TEMP.	Report units:	Not Reported
Dlr:	0.		
Sample date:	21-JUL-14	Finding:	2.32
Chemical:	NITRATE (AS NO3)	Report units:	MG/L
Dlr:	2.		
Sample date:	21-JUL-14	Finding:	7.4
Chemical:	PH, FIELD	Report units:	Not Reported
Dlr:	0.		
Sample date:	15-JUL-13	Finding:	888.
Chemical:	SPECIFIC CONDUCTANCE	Report units:	US
Dlr:	0.		
Sample date:	15-JUL-13	Finding:	130.
Chemical:	BARIUM	Report units:	UG/L
Dlr:	100.		
Sample date:	15-JUL-13	Finding:	252.
Chemical:	ALKALINITY (TOTAL) AS CACO3	Report units:	MG/L
Dlr:	0.		
Sample date:	15-JUL-13	Finding:	252.
Chemical:	BICARBONATE ALKALINITY	Report units:	MG/L
Dlr:	0.		
Sample date:	15-JUL-13	Finding:	304.
Chemical:	HARDNESS (TOTAL) AS CACO3	Report units:	MG/L
Dlr:	0.		
Sample date:	15-JUL-13	Finding:	89.3
Chemical:	CHLORIDE	Report units:	MG/L
Dlr:	0.		

Sample date:	15-JUL-13	Finding:	83.7
Chemical:	SULFATE	Report units:	MG/L
Dlr:	0.5		
Sample date:	15-JUL-13	Finding:	0.2
Chemical:	FLUORIDE (F) (NATURAL-SOURCE)	Report units:	MG/L
Dlr:	0.1		
Sample date:	15-JUL-13	Finding:	510.
Chemical:	TOTAL DISSOLVED SOLIDS	Report units:	MG/L
Dlr:	0.		
Sample date:	15-JUL-13	Finding:	8.6e-002
Chemical:	LANGELIER INDEX AT SOURCE TEMP.	Report units:	Not Reported
Dlr:	0.		
Sample date:	15-JUL-13	Finding:	2.94
Chemical:	NITRATE (AS NO3)	Report units:	MG/L
Dlr:	2.		
Sample date:	15-JUL-13	Finding:	5.e-002
Chemical:	TURBIDITY, LABORATORY	Report units:	NTU
Dlr:	0.1		
Sample date:	15-JUL-13	Finding:	660.
Chemical:	NITRATE + NITRITE (AS N)	Report units:	MG/L
Dlr:	0.4		
Sample date:	15-JUL-13	Finding:	66.
Chemical:	CALCIUM	Report units:	MG/L
Dlr:	0.		
Sample date:	15-JUL-13	Finding:	30.
Chemical:	MAGNESIUM	Report units:	MG/L
Dlr:	0.		
Sample date:	15-JUL-13	Finding:	80.
Chemical:	SODIUM	Report units:	MG/L
Dlr:	0.		
Sample date:	15-JUL-13	Finding:	2.3
Chemical:	POTASSIUM	Report units:	MG/L
Dlr:	0.		
Sample date:	15-JUL-13	Finding:	7.4
Chemical:	PH, FIELD	Report units:	Not Reported
Dlr:	0.		
Sample date:	09-JUL-12	Finding:	935.
Chemical:	SPECIFIC CONDUCTANCE	Report units:	US
Dlr:	0.		
Sample date:	09-JUL-12	Finding:	0.56
Chemical:	RADIUM 228 MDA95	Report units:	PCI/L
Dlr:	0.		
Sample date:	09-JUL-12	Finding:	305.
Chemical:	ALKALINITY (TOTAL) AS CACO3	Report units:	MG/L
Dlr:	0.		
Sample date:	09-JUL-12	Finding:	305.
Chemical:	BICARBONATE ALKALINITY	Report units:	MG/L

Dlr:	0.		
Sample date:	09-JUL-12	Finding:	320.
Chemical:	HARDNESS (TOTAL) AS CACO3	Report units:	MG/L
Dlr:	0.		
Sample date:	09-JUL-12	Finding:	78.
Chemical:	CHLORIDE	Report units:	MG/L
Dlr:	0.		
Sample date:	09-JUL-12	Finding:	81.6
Chemical:	SULFATE	Report units:	MG/L
Dlr:	0.5		
Sample date:	09-JUL-12	Finding:	0.21
Chemical:	FLUORIDE (F) (NATURAL-SOURCE)	Report units:	MG/L
Dlr:	0.1		
Sample date:	09-JUL-12	Finding:	540.
Chemical:	TOTAL DISSOLVED SOLIDS	Report units:	MG/L
Dlr:	0.		
Sample date:	09-JUL-12	Finding:	0.214
Chemical:	LANGELIER INDEX AT SOURCE TEMP.	Report units:	Not Reported
Dlr:	0.		
Sample date:	09-JUL-12	Finding:	5.e-002
Chemical:	TURBIDITY, LABORATORY	Report units:	NTU
Dlr:	0.1		
Sample date:	09-JUL-12	Finding:	70.
Chemical:	CALCIUM	Report units:	MG/L
Dlr:	0.		
Sample date:	09-JUL-12	Finding:	32.
Chemical:	MAGNESIUM	Report units:	MG/L
Dlr:	0.		
Sample date:	09-JUL-12	Finding:	88.
Chemical:	SODIUM	Report units:	MG/L
Dlr:	0.		
Sample date:	09-JUL-12	Finding:	2.3
Chemical:	POTASSIUM	Report units:	MG/L
Dlr:	0.		
Sample date:	09-JUL-12	Finding:	140.
Chemical:	BARIUM	Report units:	UG/L
Dlr:	100.		
Sample date:	09-JUL-12	Finding:	0.13
Chemical:	RADIUM 226 COUNTING ERROR	Report units:	PCI/L
Dlr:	0.		
Sample date:	09-JUL-12	Finding:	0.26
Chemical:	RADIUM 228 COUNTING ERROR	Report units:	PCI/L
Dlr:	0.		
Sample date:	09-JUL-12	Finding:	6.9
Chemical:	NITRATE (AS NO3)	Report units:	MG/L
Dlr:	2.		

Sample date:	09-JUL-12	Finding:	1600.
Chemical:	NITRATE + NITRITE (AS N)	Report units:	MG/L
Dlr:	0.4		
Sample date:	09-JUL-12	Finding:	0.34
Chemical:	RADIUM 226 MDA95	Report units:	PCI/L
Dlr:	0.		
Sample date:	09-JUL-12	Finding:	7.4
Chemical:	PH, FIELD	Report units:	Not Reported
Dlr:	0.		

K104
NNW
1/2 - 1 Mile
Higher

CA WELLS 4755

Seq:	4755	Prim sta c:	04S/01W-21P08 M
Frds no:	0110001021	County:	01
District:	04	User id:	ENG
System no:	0110001	Water type:	G
Source nam:	PERALTA-TYSON WELL 03	Station ty:	WELL/AMBNT/MUN/INTAKE/SUPPLY
Latitude:	373400.0	Longitude:	1215900.0
Precision:	8	Status:	AR
Comment 1:	Not Reported	Comment 2:	Not Reported
Comment 3:	Not Reported	Comment 4:	Not Reported
Comment 5:	Not Reported	Comment 6:	Not Reported
Comment 7:	Not Reported		
System no:	0110001	System nam:	Alameda County Water District
Hqname:	Not Reported	Address:	43885 S. GRIMMER BLVD.
City:	FREMONT	State:	CA
Zip:	94538	Zip ext:	Not Reported
Pop serv:	271000	Connection:	69571
Area serve:	FREMONT NEWARK,UNION CITY		
Sample date:	17-JUL-17	Finding:	839.
Chemical:	SPECIFIC CONDUCTANCE	Report units:	US
Dlr:	0.		
Sample date:	17-JUL-17	Finding:	2.5
Chemical:	POTASSIUM	Report units:	MG/L
Dlr:	0.		
Sample date:	17-JUL-17	Finding:	266.
Chemical:	ALKALINITY (TOTAL) AS CACO3	Report units:	MG/L
Dlr:	0.		
Sample date:	17-JUL-17	Finding:	266.
Chemical:	BICARBONATE ALKALINITY	Report units:	MG/L
Dlr:	0.		
Sample date:	17-JUL-17	Finding:	1.122
Chemical:	NITRATE (AS N)	Report units:	MG/L
Dlr:	0.4		
Sample date:	17-JUL-17	Finding:	280.
Chemical:	HARDNESS (TOTAL) AS CACO3	Report units:	MG/L
Dlr:	0.		
Sample date:	17-JUL-17	Finding:	77.1

Chemical:	CHLORIDE	Report units:	MG/L
Dlr:	0.		
Sample date:	17-JUL-17	Finding:	77.9
Chemical:	SULFATE	Report units:	MG/L
Dlr:	0.5		
Sample date:	17-JUL-17	Finding:	0.246
Chemical:	FLUORIDE (F) (NATURAL-SOURCE)	Report units:	MG/L
Dlr:	0.1		
Sample date:	17-JUL-17	Finding:	128.319
Chemical:	BARIUM	Report units:	UG/L
Dlr:	100.		
Sample date:	17-JUL-17	Finding:	520.
Chemical:	TOTAL DISSOLVED SOLIDS	Report units:	MG/L
Dlr:	0.		
Sample date:	17-JUL-17	Finding:	5.e-002
Chemical:	TURBIDITY, LABORATORY	Report units:	NTU
Dlr:	0.1		
Sample date:	17-JUL-17	Finding:	1.122
Chemical:	NITRATE + NITRITE (AS N)	Report units:	MG/L
Dlr:	0.4		
Sample date:	17-JUL-17	Finding:	63.
Chemical:	CALCIUM	Report units:	MG/L
Dlr:	0.		
Sample date:	17-JUL-17	Finding:	29.
Chemical:	MAGNESIUM	Report units:	MG/L
Dlr:	0.		
Sample date:	17-JUL-17	Finding:	85.
Chemical:	SODIUM	Report units:	MG/L
Dlr:	0.		
Sample date:	17-JUL-17	Finding:	7.3
Chemical:	PH, FIELD	Report units:	Not Reported
Dlr:	0.		
Sample date:	25-JUL-16	Finding:	84.
Chemical:	SODIUM	Report units:	MG/L
Dlr:	0.		
Sample date:	25-JUL-16	Finding:	2.5
Chemical:	POTASSIUM	Report units:	MG/L
Dlr:	0.		
Sample date:	25-JUL-16	Finding:	29.
Chemical:	MAGNESIUM	Report units:	MG/L
Dlr:	0.		
Sample date:	25-JUL-16	Finding:	62.
Chemical:	CALCIUM	Report units:	MG/L
Dlr:	0.		
Sample date:	25-JUL-16	Finding:	0.58
Chemical:	NITRATE + NITRITE (AS N)	Report units:	MG/L
Dlr:	0.4		

Sample date:	25-JUL-16	Finding:	5.e-002
Chemical:	TURBIDITY, LABORATORY	Report units:	NTU
Dlr:	0.1		
Sample date:	25-JUL-16	Finding:	0.112
Chemical:	LANGELIER INDEX AT SOURCE TEMP.	Report units:	Not Reported
Dlr:	0.		
Sample date:	25-JUL-16	Finding:	540.
Chemical:	TOTAL DISSOLVED SOLIDS	Report units:	MG/L
Dlr:	0.		
Sample date:	25-JUL-16	Finding:	129.129
Chemical:	BARIUM	Report units:	UG/L
Dlr:	100.		
Sample date:	25-JUL-16	Finding:	0.24
Chemical:	FLUORIDE (F) (NATURAL-SOURCE)	Report units:	MG/L
Dlr:	0.1		
Sample date:	25-JUL-16	Finding:	78.7
Chemical:	SULFATE	Report units:	MG/L
Dlr:	0.5		
Sample date:	25-JUL-16	Finding:	94.3
Chemical:	CHLORIDE	Report units:	MG/L
Dlr:	0.		
Sample date:	25-JUL-16	Finding:	300.
Chemical:	HARDNESS (TOTAL) AS CACO3	Report units:	MG/L
Dlr:	0.		
Sample date:	25-JUL-16	Finding:	0.581
Chemical:	NITRATE (AS N)	Report units:	MG/L
Dlr:	0.4		
Sample date:	25-JUL-16	Finding:	240.
Chemical:	BICARBONATE ALKALINITY	Report units:	MG/L
Dlr:	0.		
Sample date:	25-JUL-16	Finding:	240.
Chemical:	ALKALINITY (TOTAL) AS CACO3	Report units:	MG/L
Dlr:	0.		
Sample date:	25-JUL-16	Finding:	7.4
Chemical:	PH, FIELD	Report units:	Not Reported
Dlr:	0.		
Sample date:	25-JUL-16	Finding:	899.
Chemical:	SPECIFIC CONDUCTANCE	Report units:	US
Dlr:	0.		
Sample date:	13-JUL-15	Finding:	440.
Chemical:	NITRATE + NITRITE (AS N)	Report units:	MG/L
Dlr:	0.4		
Sample date:	13-JUL-15	Finding:	921.
Chemical:	SPECIFIC CONDUCTANCE	Report units:	US
Dlr:	0.		
Sample date:	13-JUL-15	Finding:	0.178
Chemical:	LANGELIER INDEX AT SOURCE TEMP.	Report units:	Not Reported

Dlr:	0.		
Sample date:	13-JUL-15	Finding:	510.
Chemical:	TOTAL DISSOLVED SOLIDS	Report units:	MG/L
Dlr:	0.		
Sample date:	13-JUL-15	Finding:	130.477
Chemical:	BARIUM	Report units:	UG/L
Dlr:	100.		
Sample date:	13-JUL-15	Finding:	0.22
Chemical:	FLUORIDE (F) (NATURAL-SOURCE)	Report units:	MG/L
Dlr:	0.1		
Sample date:	13-JUL-15	Finding:	88.2
Chemical:	SULFATE	Report units:	MG/L
Dlr:	0.5		
Sample date:	13-JUL-15	Finding:	101.2
Chemical:	CHLORIDE	Report units:	MG/L
Dlr:	0.		
Sample date:	13-JUL-15	Finding:	2.66
Chemical:	POTASSIUM	Report units:	MG/L
Dlr:	0.		
Sample date:	13-JUL-15	Finding:	81.1
Chemical:	SODIUM	Report units:	MG/L
Dlr:	0.		
Sample date:	13-JUL-15	Finding:	31.32
Chemical:	MAGNESIUM	Report units:	MG/L
Dlr:	0.		
Sample date:	13-JUL-15	Finding:	64.
Chemical:	CALCIUM	Report units:	MG/L
Dlr:	0.		
Sample date:	13-JUL-15	Finding:	288.
Chemical:	HARDNESS (TOTAL) AS CACO3	Report units:	MG/L
Dlr:	0.		
Sample date:	13-JUL-15	Finding:	234.
Chemical:	BICARBONATE ALKALINITY	Report units:	MG/L
Dlr:	0.		
Sample date:	13-JUL-15	Finding:	234.
Chemical:	ALKALINITY (TOTAL) AS CACO3	Report units:	MG/L
Dlr:	0.		
Sample date:	13-JUL-15	Finding:	7.5
Chemical:	PH, FIELD	Report units:	Not Reported
Dlr:	0.		
Sample date:	13-JUL-15	Finding:	5.e-002
Chemical:	TURBIDITY, LABORATORY	Report units:	NTU
Dlr:	0.1		
Sample date:	22-JUL-14	Finding:	0.27
Chemical:	FLUORIDE (F) (NATURAL-SOURCE)	Report units:	MG/L
Dlr:	0.1		

Sample date:	22-JUL-14	Finding:	129.8
Chemical:	BARIUM	Report units:	UG/L
Dlr:	100.		
Sample date:	22-JUL-14	Finding:	490.
Chemical:	TOTAL DISSOLVED SOLIDS	Report units:	MG/L
Dlr:	0.		
Sample date:	22-JUL-14	Finding:	6.2e-002
Chemical:	LANGELIER INDEX AT SOURCE TEMP.	Report units:	Not Reported
Dlr:	0.		
Sample date:	22-JUL-14	Finding:	410.
Chemical:	NITRATE + NITRITE (AS N)	Report units:	MG/L
Dlr:	0.4		
Sample date:	22-JUL-14	Finding:	853.
Chemical:	SPECIFIC CONDUCTANCE	Report units:	US
Dlr:	0.		
Sample date:	22-JUL-14	Finding:	7.4
Chemical:	PH, FIELD	Report units:	Not Reported
Dlr:	0.		
Sample date:	22-JUL-14	Finding:	213.
Chemical:	ALKALINITY (TOTAL) AS CACO3	Report units:	MG/L
Dlr:	0.		
Sample date:	22-JUL-14	Finding:	213.
Chemical:	BICARBONATE ALKALINITY	Report units:	MG/L
Dlr:	0.		
Sample date:	22-JUL-14	Finding:	280.
Chemical:	HARDNESS (TOTAL) AS CACO3	Report units:	MG/L
Dlr:	0.		
Sample date:	22-JUL-14	Finding:	67.05
Chemical:	CALCIUM	Report units:	MG/L
Dlr:	0.		
Sample date:	22-JUL-14	Finding:	29.47
Chemical:	MAGNESIUM	Report units:	MG/L
Dlr:	0.		
Sample date:	22-JUL-14	Finding:	77.03
Chemical:	SODIUM	Report units:	MG/L
Dlr:	0.		
Sample date:	22-JUL-14	Finding:	2.5
Chemical:	POTASSIUM	Report units:	MG/L
Dlr:	0.		
Sample date:	22-JUL-14	Finding:	96.6
Chemical:	CHLORIDE	Report units:	MG/L
Dlr:	0.		
Sample date:	22-JUL-14	Finding:	84.2
Chemical:	SULFATE	Report units:	MG/L
Dlr:	0.5		
Sample date:	15-JUL-13	Finding:	2.6
Chemical:	POTASSIUM	Report units:	MG/L

Dlr:	0.		
Sample date:	15-JUL-13	Finding:	120.
Chemical:	BARIUM	Report units:	UG/L
Dlr:	100.		
Sample date:	15-JUL-13	Finding:	30.
Chemical:	MAGNESIUM	Report units:	MG/L
Dlr:	0.		
Sample date:	15-JUL-13	Finding:	62.
Chemical:	CALCIUM	Report units:	MG/L
Dlr:	0.		
Sample date:	15-JUL-13	Finding:	440.
Chemical:	NITRATE + NITRITE (AS N)	Report units:	MG/L
Dlr:	0.4		
Sample date:	15-JUL-13	Finding:	5.e-002
Chemical:	TURBIDITY, LABORATORY	Report units:	NTU
Dlr:	0.1		
Sample date:	15-JUL-13	Finding:	3.6e-002
Chemical:	LANGELIER INDEX AT SOURCE TEMP.	Report units:	Not Reported
Dlr:	0.		
Sample date:	15-JUL-13	Finding:	510.
Chemical:	TOTAL DISSOLVED SOLIDS	Report units:	MG/L
Dlr:	0.		
Sample date:	15-JUL-13	Finding:	0.22
Chemical:	FLUORIDE (F) (NATURAL-SOURCE)	Report units:	MG/L
Dlr:	0.1		
Sample date:	15-JUL-13	Finding:	88.1
Chemical:	SULFATE	Report units:	MG/L
Dlr:	0.5		
Sample date:	15-JUL-13	Finding:	95.2
Chemical:	CHLORIDE	Report units:	MG/L
Dlr:	0.		
Sample date:	15-JUL-13	Finding:	300.
Chemical:	HARDNESS (TOTAL) AS CACO3	Report units:	MG/L
Dlr:	0.		
Sample date:	15-JUL-13	Finding:	224.
Chemical:	BICARBONATE ALKALINITY	Report units:	MG/L
Dlr:	0.		
Sample date:	15-JUL-13	Finding:	224.
Chemical:	ALKALINITY (TOTAL) AS CACO3	Report units:	MG/L
Dlr:	0.		
Sample date:	15-JUL-13	Finding:	7.4
Chemical:	PH, FIELD	Report units:	Not Reported
Dlr:	0.		
Sample date:	15-JUL-13	Finding:	874.
Chemical:	SPECIFIC CONDUCTANCE	Report units:	US
Dlr:	0.		

Sample date:	15-JUL-13	Finding:	80.
Chemical:	SODIUM	Report units:	MG/L
Dlr:	0.		
Sample date:	09-JUL-12	Finding:	840.
Chemical:	NITRATE + NITRITE (AS N)	Report units:	MG/L
Dlr:	0.4		
Sample date:	09-JUL-12	Finding:	0.32
Chemical:	RADIUM 226 MDA95	Report units:	PCI/L
Dlr:	0.		
Sample date:	09-JUL-12	Finding:	0.76
Chemical:	RADIUM 228 MDA95	Report units:	PCI/L
Dlr:	0.		
Sample date:	09-JUL-12	Finding:	3.7
Chemical:	NITRATE (AS NO3)	Report units:	MG/L
Dlr:	2.		
Sample date:	09-JUL-12	Finding:	0.16
Chemical:	RADIUM 226 COUNTING ERROR	Report units:	PCI/L
Dlr:	0.		
Sample date:	09-JUL-12	Finding:	130.
Chemical:	BARIUM	Report units:	UG/L
Dlr:	100.		
Sample date:	09-JUL-12	Finding:	2.2
Chemical:	POTASSIUM	Report units:	MG/L
Dlr:	0.		
Sample date:	09-JUL-12	Finding:	80.
Chemical:	SODIUM	Report units:	MG/L
Dlr:	0.		
Sample date:	09-JUL-12	Finding:	28.
Chemical:	MAGNESIUM	Report units:	MG/L
Dlr:	0.		
Sample date:	09-JUL-12	Finding:	59.
Chemical:	CALCIUM	Report units:	MG/L
Dlr:	0.		
Sample date:	09-JUL-12	Finding:	5.e-002
Chemical:	TURBIDITY, LABORATORY	Report units:	NTU
Dlr:	0.1		
Sample date:	09-JUL-12	Finding:	6.4e-002
Chemical:	LANGELIER INDEX AT SOURCE TEMP.	Report units:	Not Reported
Dlr:	0.		
Sample date:	09-JUL-12	Finding:	500.
Chemical:	TOTAL DISSOLVED SOLIDS	Report units:	MG/L
Dlr:	0.		
Sample date:	09-JUL-12	Finding:	0.22
Chemical:	FLUORIDE (F) (NATURAL-SOURCE)	Report units:	MG/L
Dlr:	0.1		
Sample date:	09-JUL-12	Finding:	80.4
Chemical:	SULFATE	Report units:	MG/L

Dlr:	0.5		
Sample date:	09-JUL-12	Finding:	77.1
Chemical:	CHLORIDE	Report units:	MG/L
Dlr:	0.		
Sample date:	09-JUL-12	Finding:	284.
Chemical:	HARDNESS (TOTAL) AS CACO3	Report units:	MG/L
Dlr:	0.		
Sample date:	09-JUL-12	Finding:	250.
Chemical:	BICARBONATE ALKALINITY	Report units:	MG/L
Dlr:	0.		
Sample date:	09-JUL-12	Finding:	250.
Chemical:	ALKALINITY (TOTAL) AS CACO3	Report units:	MG/L
Dlr:	0.		
Sample date:	09-JUL-12	Finding:	863.
Chemical:	SPECIFIC CONDUCTANCE	Report units:	US
Dlr:	0.		
Sample date:	09-JUL-12	Finding:	7.4
Chemical:	PH, FIELD	Report units:	Not Reported
Dlr:	0.		

K105
NNW
1/2 - 1 Mile
Higher

CA WELLS 4766

Seq:	4766	Prim sta c:	04S/01W-28C15 M
Frds no:	0110001010	County:	01
District:	04	User id:	ENG
System no:	0110001	Water type:	G
Source nam:	MOWRY WELL 03	Station ty:	WELL/AMBNT/MUN/INTAKE/SUPPLY
Latitude:	373400.0	Longitude:	1215900.0
Precision:	8	Status:	AR
Comment 1:	Not Reported	Comment 2:	Not Reported
Comment 3:	Not Reported	Comment 4:	Not Reported
Comment 5:	Not Reported	Comment 6:	Not Reported
Comment 7:	Not Reported		
System no:	0110001	System nam:	Alameda County Water District
Hqname:	Not Reported	Address:	43885 S. GRIMMER BLVD.
City:	FREMONT	State:	CA
Zip:	94538	Zip ext:	Not Reported
Pop serv:	271000	Connection:	69571
Area serve:	FREMONT NEWARK,UNION CITY		
Sample date:	17-JUL-17	Finding:	753.
Chemical:	SPECIFIC CONDUCTANCE	Report units:	US
Dlr:	0.		
Sample date:	17-JUL-17	Finding:	63.
Chemical:	SODIUM	Report units:	MG/L
Dlr:	0.		
Sample date:	17-JUL-17	Finding:	27.
Chemical:	MAGNESIUM	Report units:	MG/L
Dlr:	0.		

Sample date:	17-JUL-17	Finding:	64.
Chemical:	CALCIUM	Report units:	MG/L
Dlr:	0.		
Sample date:	17-JUL-17	Finding:	0.418
Chemical:	NITRATE + NITRITE (AS N)	Report units:	MG/L
Dlr:	0.4		
Sample date:	17-JUL-17	Finding:	5.e-002
Chemical:	TURBIDITY, LABORATORY	Report units:	NTU
Dlr:	0.1		
Sample date:	17-JUL-17	Finding:	470.
Chemical:	TOTAL DISSOLVED SOLIDS	Report units:	MG/L
Dlr:	0.		
Sample date:	17-JUL-17	Finding:	127.171
Chemical:	BARIUM	Report units:	UG/L
Dlr:	100.		
Sample date:	17-JUL-17	Finding:	0.194
Chemical:	FLUORIDE (F) (NATURAL-SOURCE)	Report units:	MG/L
Dlr:	0.1		
Sample date:	17-JUL-17	Finding:	74.1
Chemical:	SULFATE	Report units:	MG/L
Dlr:	0.5		
Sample date:	17-JUL-17	Finding:	79.7
Chemical:	CHLORIDE	Report units:	MG/L
Dlr:	0.		
Sample date:	17-JUL-17	Finding:	280.
Chemical:	HARDNESS (TOTAL) AS CACO3	Report units:	MG/L
Dlr:	0.		
Sample date:	17-JUL-17	Finding:	0.418
Chemical:	NITRATE (AS N)	Report units:	MG/L
Dlr:	0.4		
Sample date:	17-JUL-17	Finding:	216.
Chemical:	BICARBONATE ALKALINITY	Report units:	MG/L
Dlr:	0.		
Sample date:	17-JUL-17	Finding:	216.
Chemical:	ALKALINITY (TOTAL) AS CACO3	Report units:	MG/L
Dlr:	0.		
Sample date:	17-JUL-17	Finding:	7.5
Chemical:	PH, FIELD	Report units:	Not Reported
Dlr:	0.		
Sample date:	17-JUL-17	Finding:	1.8
Chemical:	POTASSIUM	Report units:	MG/L
Dlr:	0.		
Sample date:	11-JUL-16	Finding:	1.9
Chemical:	POTASSIUM	Report units:	MG/L
Dlr:	0.		
Sample date:	11-JUL-16	Finding:	807.
Chemical:	SPECIFIC CONDUCTANCE	Report units:	US

Dlr:	0.		
Sample date:	11-JUL-16	Finding:	28.
Chemical:	MAGNESIUM	Report units:	MG/L
Dlr:	0.		
Sample date:	11-JUL-16	Finding:	64.
Chemical:	CALCIUM	Report units:	MG/L
Dlr:	0.		
Sample date:	11-JUL-16	Finding:	5.e-002
Chemical:	TURBIDITY, LABORATORY	Report units:	NTU
Dlr:	0.1		
Sample date:	11-JUL-16	Finding:	4.e-003
Chemical:	LANGELIER INDEX AT SOURCE TEMP.	Report units:	Not Reported
Dlr:	0.		
Sample date:	11-JUL-16	Finding:	520.
Chemical:	TOTAL DISSOLVED SOLIDS	Report units:	MG/L
Dlr:	0.		
Sample date:	11-JUL-16	Finding:	125.88
Chemical:	BARIUM	Report units:	UG/L
Dlr:	100.		
Sample date:	11-JUL-16	Finding:	0.2
Chemical:	FLUORIDE (F) (NATURAL-SOURCE)	Report units:	MG/L
Dlr:	0.1		
Sample date:	11-JUL-16	Finding:	73.9
Chemical:	SULFATE	Report units:	MG/L
Dlr:	0.5		
Sample date:	11-JUL-16	Finding:	83.1
Chemical:	CHLORIDE	Report units:	MG/L
Dlr:	0.		
Sample date:	11-JUL-16	Finding:	300.
Chemical:	HARDNESS (TOTAL) AS CACO3	Report units:	MG/L
Dlr:	0.		
Sample date:	11-JUL-16	Finding:	223.
Chemical:	BICARBONATE ALKALINITY	Report units:	MG/L
Dlr:	0.		
Sample date:	11-JUL-16	Finding:	223.
Chemical:	ALKALINITY (TOTAL) AS CACO3	Report units:	MG/L
Dlr:	0.		
Sample date:	11-JUL-16	Finding:	7.4
Chemical:	PH, FIELD	Report units:	Not Reported
Dlr:	0.		
Sample date:	11-JUL-16	Finding:	64.
Chemical:	SODIUM	Report units:	MG/L
Dlr:	0.		
Sample date:	13-JUL-15	Finding:	460.
Chemical:	TOTAL DISSOLVED SOLIDS	Report units:	MG/L
Dlr:	0.		

Sample date:	13-JUL-15	Finding:	0.262
Chemical:	LANGELIER INDEX AT SOURCE TEMP.	Report units:	Not Reported
Dlr:	0.		
Sample date:	13-JUL-15	Finding:	5.e-002
Chemical:	TURBIDITY, LABORATORY	Report units:	NTU
Dlr:	0.1		
Sample date:	13-JUL-15	Finding:	400.
Chemical:	NITRATE + NITRITE (AS N)	Report units:	MG/L
Dlr:	0.4		
Sample date:	13-JUL-15	Finding:	810.
Chemical:	SPECIFIC CONDUCTANCE	Report units:	US
Dlr:	0.		
Sample date:	13-JUL-15	Finding:	7.6
Chemical:	PH, FIELD	Report units:	Not Reported
Dlr:	0.		
Sample date:	13-JUL-15	Finding:	225.
Chemical:	ALKALINITY (TOTAL) AS CACO3	Report units:	MG/L
Dlr:	0.		
Sample date:	13-JUL-15	Finding:	225.
Chemical:	BICARBONATE ALKALINITY	Report units:	MG/L
Dlr:	0.		
Sample date:	13-JUL-15	Finding:	280.
Chemical:	HARDNESS (TOTAL) AS CACO3	Report units:	MG/L
Dlr:	0.		
Sample date:	13-JUL-15	Finding:	63.84
Chemical:	CALCIUM	Report units:	MG/L
Dlr:	0.		
Sample date:	13-JUL-15	Finding:	29.13
Chemical:	MAGNESIUM	Report units:	MG/L
Dlr:	0.		
Sample date:	13-JUL-15	Finding:	63.19
Chemical:	SODIUM	Report units:	MG/L
Dlr:	0.		
Sample date:	13-JUL-15	Finding:	1.94
Chemical:	POTASSIUM	Report units:	MG/L
Dlr:	0.		
Sample date:	13-JUL-15	Finding:	81.5
Chemical:	CHLORIDE	Report units:	MG/L
Dlr:	0.		
Sample date:	13-JUL-15	Finding:	73.7
Chemical:	SULFATE	Report units:	MG/L
Dlr:	0.5		
Sample date:	13-JUL-15	Finding:	0.19
Chemical:	FLUORIDE (F) (NATURAL-SOURCE)	Report units:	MG/L
Dlr:	0.1		
Sample date:	13-JUL-15	Finding:	127.767
Chemical:	BARIUM	Report units:	UG/L

Dlr:	100.		
Sample date:	04-AUG-14	Finding:	27.73
Chemical:	MAGNESIUM	Report units:	MG/L
Dlr:	0.		
Sample date:	04-AUG-14	Finding:	0.282
Chemical:	LANGELIER INDEX AT SOURCE TEMP.	Report units:	Not Reported
Dlr:	0.		
Sample date:	04-AUG-14	Finding:	470.
Chemical:	TOTAL DISSOLVED SOLIDS	Report units:	MG/L
Dlr:	0.		
Sample date:	04-AUG-14	Finding:	126.9
Chemical:	BARIUM	Report units:	UG/L
Dlr:	100.		
Sample date:	04-AUG-14	Finding:	0.25
Chemical:	FLUORIDE (F) (NATURAL-SOURCE)	Report units:	MG/L
Dlr:	0.1		
Sample date:	04-AUG-14	Finding:	73.3
Chemical:	SULFATE	Report units:	MG/L
Dlr:	0.5		
Sample date:	04-AUG-14	Finding:	79.3
Chemical:	CHLORIDE	Report units:	MG/L
Dlr:	0.		
Sample date:	04-AUG-14	Finding:	1.9
Chemical:	POTASSIUM	Report units:	MG/L
Dlr:	0.		
Sample date:	04-AUG-14	Finding:	62.68
Chemical:	SODIUM	Report units:	MG/L
Dlr:	0.		
Sample date:	04-AUG-14	Finding:	400.
Chemical:	NITRATE + NITRITE (AS N)	Report units:	MG/L
Dlr:	0.4		
Sample date:	04-AUG-14	Finding:	69.72
Chemical:	CALCIUM	Report units:	MG/L
Dlr:	0.		
Sample date:	04-AUG-14	Finding:	300.
Chemical:	HARDNESS (TOTAL) AS CACO3	Report units:	MG/L
Dlr:	0.		
Sample date:	04-AUG-14	Finding:	218.
Chemical:	BICARBONATE ALKALINITY	Report units:	MG/L
Dlr:	0.		
Sample date:	04-AUG-14	Finding:	218.
Chemical:	ALKALINITY (TOTAL) AS CACO3	Report units:	MG/L
Dlr:	0.		
Sample date:	04-AUG-14	Finding:	7.6
Chemical:	PH, FIELD	Report units:	Not Reported
Dlr:	0.		

Sample date:	04-AUG-14	Finding:	793.
Chemical:	SPECIFIC CONDUCTANCE	Report units:	US
Dlr:	0.		
Sample date:	15-JUL-13	Finding:	1.9
Chemical:	POTASSIUM	Report units:	MG/L
Dlr:	0.		
Sample date:	15-JUL-13	Finding:	120.
Chemical:	BARIUM	Report units:	UG/L
Dlr:	100.		
Sample date:	15-JUL-13	Finding:	7.5
Chemical:	PH, FIELD	Report units:	Not Reported
Dlr:	0.		
Sample date:	15-JUL-13	Finding:	224.
Chemical:	ALKALINITY (TOTAL) AS CACO3	Report units:	MG/L
Dlr:	0.		
Sample date:	15-JUL-13	Finding:	224.
Chemical:	BICARBONATE ALKALINITY	Report units:	MG/L
Dlr:	0.		
Sample date:	15-JUL-13	Finding:	284.
Chemical:	HARDNESS (TOTAL) AS CACO3	Report units:	MG/L
Dlr:	0.		
Sample date:	15-JUL-13	Finding:	78.
Chemical:	CHLORIDE	Report units:	MG/L
Dlr:	0.		
Sample date:	15-JUL-13	Finding:	73.6
Chemical:	SULFATE	Report units:	MG/L
Dlr:	0.5		
Sample date:	15-JUL-13	Finding:	0.19
Chemical:	FLUORIDE (F) (NATURAL-SOURCE)	Report units:	MG/L
Dlr:	0.1		
Sample date:	15-JUL-13	Finding:	460.
Chemical:	TOTAL DISSOLVED SOLIDS	Report units:	MG/L
Dlr:	0.		
Sample date:	15-JUL-13	Finding:	8.9e-002
Chemical:	LANGELIER INDEX AT SOURCE TEMP.	Report units:	Not Reported
Dlr:	0.		
Sample date:	15-JUL-13	Finding:	2.41
Chemical:	NITRATE (AS NO3)	Report units:	MG/L
Dlr:	2.		
Sample date:	15-JUL-13	Finding:	540.
Chemical:	NITRATE + NITRITE (AS N)	Report units:	MG/L
Dlr:	0.4		
Sample date:	15-JUL-13	Finding:	57.
Chemical:	CALCIUM	Report units:	MG/L
Dlr:	0.		
Sample date:	15-JUL-13	Finding:	26.
Chemical:	MAGNESIUM	Report units:	MG/L

Dlr:	0.		
Sample date:	15-JUL-13	Finding:	62.
Chemical:	SODIUM	Report units:	MG/L
Dlr:	0.		
Sample date:	15-JUL-13	Finding:	785.
Chemical:	SPECIFIC CONDUCTANCE	Report units:	US
Dlr:	0.		
Sample date:	09-JUL-12	Finding:	0.8
Chemical:	RADIUM 228 MDA95	Report units:	PCI/L
Dlr:	0.		
Sample date:	09-JUL-12	Finding:	0.4
Chemical:	RADIUM 226 MDA95	Report units:	PCI/L
Dlr:	0.		
Sample date:	09-JUL-12	Finding:	7.7
Chemical:	PH, FIELD	Report units:	Not Reported
Dlr:	0.		
Sample date:	09-JUL-12	Finding:	759.
Chemical:	SPECIFIC CONDUCTANCE	Report units:	US
Dlr:	0.		
Sample date:	09-JUL-12	Finding:	120.
Chemical:	BARIUM	Report units:	UG/L
Dlr:	100.		
Sample date:	09-JUL-12	Finding:	1.8
Chemical:	POTASSIUM	Report units:	MG/L
Dlr:	0.		
Sample date:	09-JUL-12	Finding:	61.
Chemical:	SODIUM	Report units:	MG/L
Dlr:	0.		
Sample date:	09-JUL-12	Finding:	27.
Chemical:	MAGNESIUM	Report units:	MG/L
Dlr:	0.		
Sample date:	09-JUL-12	Finding:	60.
Chemical:	CALCIUM	Report units:	MG/L
Dlr:	0.		
Sample date:	09-JUL-12	Finding:	0.25
Chemical:	LANGELIER INDEX AT SOURCE TEMP.	Report units:	Not Reported
Dlr:	0.		
Sample date:	09-JUL-12	Finding:	440.
Chemical:	TOTAL DISSOLVED SOLIDS	Report units:	MG/L
Dlr:	0.		
Sample date:	09-JUL-12	Finding:	0.2
Chemical:	FLUORIDE (F) (NATURAL-SOURCE)	Report units:	MG/L
Dlr:	0.1		
Sample date:	09-JUL-12	Finding:	71.9
Chemical:	SULFATE	Report units:	MG/L
Dlr:	0.5		

Sample date:	09-JUL-12	Finding:	75.3
Chemical:	CHLORIDE	Report units:	MG/L
Dlr:	0.		

Sample date:	09-JUL-12	Finding:	264.
Chemical:	HARDNESS (TOTAL) AS CACO3	Report units:	MG/L
Dlr:	0.		

Sample date:	09-JUL-12	Finding:	190.
Chemical:	BICARBONATE ALKALINITY	Report units:	MG/L
Dlr:	0.		

Sample date:	09-JUL-12	Finding:	190.
Chemical:	ALKALINITY (TOTAL) AS CACO3	Report units:	MG/L
Dlr:	0.		

K106
NNW
1/2 - 1 Mile
Higher

CA WELLS 4773

Seq:	4773	Prim sta c:	04S/01W-28D09 M
Frds no:	0110001018	County:	01
District:	04	User id:	ENG
System no:	0110001	Water type:	G
Source nam:	PERALTA WELL - DESTROYED	Station ty:	WELL/AMBNT/MUN/INTAKE/SUPPLY
Latitude:	373400.0	Longitude:	1215900.0
Precision:	8	Status:	DS
Comment 1:	Not Reported	Comment 2:	Not Reported
Comment 3:	Not Reported	Comment 4:	Not Reported
Comment 5:	Not Reported	Comment 6:	Not Reported
Comment 7:	Not Reported		

System no:	0110001	System nam:	Alameda County Water District
Hqname:	Not Reported	Address:	43885 S. GRIMMER BLVD.
City:	FREMONT	State:	CA
Zip:	94538	Zip ext:	Not Reported
Pop serv:	271000	Connection:	69571
Area serve:	FREMONT NEWARK,UNION CITY		

K107
NNW
1/2 - 1 Mile
Higher

CA WELLS 4765

Seq:	4765	Prim sta c:	04S/01W-28C14 M
Frds no:	0110001009	County:	01
District:	04	User id:	ENG
System no:	0110001	Water type:	G
Source nam:	MOWRY WELL 02	Station ty:	WELL/AMBNT/MUN/INTAKE/SUPPLY
Latitude:	373400.0	Longitude:	1215900.0
Precision:	8	Status:	AR
Comment 1:	Not Reported	Comment 2:	Not Reported
Comment 3:	Not Reported	Comment 4:	Not Reported
Comment 5:	Not Reported	Comment 6:	Not Reported
Comment 7:	Not Reported		

System no:	0110001	System nam:	Alameda County Water District
Hqname:	Not Reported	Address:	43885 S. GRIMMER BLVD.
City:	FREMONT	State:	CA

Zip:	94538	Zip ext:	Not Reported
Pop serv:	271000	Connection:	69571
Area serve:	FREMONT NEWARK,UNION CITY		
Sample date:	05-JUL-17	Finding:	47.
Chemical:	SODIUM	Report units:	MG/L
Dlr:	0.		
Sample date:	05-JUL-17	Finding:	2.1
Chemical:	POTASSIUM	Report units:	MG/L
Dlr:	0.		
Sample date:	05-JUL-17	Finding:	99.
Chemical:	CALCIUM	Report units:	MG/L
Dlr:	0.		
Sample date:	05-JUL-17	Finding:	2.292
Chemical:	NITRATE + NITRITE (AS N)	Report units:	MG/L
Dlr:	0.4		
Sample date:	05-JUL-17	Finding:	5.e-002
Chemical:	TURBIDITY, LABORATORY	Report units:	NTU
Dlr:	0.1		
Sample date:	05-JUL-17	Finding:	550.
Chemical:	TOTAL DISSOLVED SOLIDS	Report units:	MG/L
Dlr:	0.		
Sample date:	05-JUL-17	Finding:	200.574
Chemical:	BARIUM	Report units:	UG/L
Dlr:	100.		
Sample date:	05-JUL-17	Finding:	0.124
Chemical:	FLUORIDE (F) (NATURAL-SOURCE)	Report units:	MG/L
Dlr:	0.1		
Sample date:	05-JUL-17	Finding:	62.
Chemical:	SULFATE	Report units:	MG/L
Dlr:	0.5		
Sample date:	05-JUL-17	Finding:	144.5
Chemical:	CHLORIDE	Report units:	MG/L
Dlr:	0.		
Sample date:	05-JUL-17	Finding:	400.
Chemical:	HARDNESS (TOTAL) AS CACO3	Report units:	MG/L
Dlr:	0.		
Sample date:	05-JUL-17	Finding:	2.292
Chemical:	NITRATE (AS N)	Report units:	MG/L
Dlr:	0.4		
Sample date:	05-JUL-17	Finding:	216.
Chemical:	BICARBONATE ALKALINITY	Report units:	MG/L
Dlr:	0.		
Sample date:	05-JUL-17	Finding:	216.
Chemical:	ALKALINITY (TOTAL) AS CACO3	Report units:	MG/L
Dlr:	0.		
Sample date:	05-JUL-17	Finding:	7.6
Chemical:	PH, FIELD	Report units:	Not Reported

Dlr:	0.		
Sample date:	05-JUL-17	Finding:	963.
Chemical:	SPECIFIC CONDUCTANCE	Report units:	US
Dlr:	0.		
Sample date:	05-JUL-17	Finding:	32.
Chemical:	MAGNESIUM	Report units:	MG/L
Dlr:	0.		
Sample date:	25-JUL-16	Finding:	62.1
Chemical:	SULFATE	Report units:	MG/L
Dlr:	0.5		
Sample date:	25-JUL-16	Finding:	2.2
Chemical:	POTASSIUM	Report units:	MG/L
Dlr:	0.		
Sample date:	25-JUL-16	Finding:	47.
Chemical:	SODIUM	Report units:	MG/L
Dlr:	0.		
Sample date:	25-JUL-16	Finding:	30.
Chemical:	MAGNESIUM	Report units:	MG/L
Dlr:	0.		
Sample date:	25-JUL-16	Finding:	97.
Chemical:	CALCIUM	Report units:	MG/L
Dlr:	0.		
Sample date:	25-JUL-16	Finding:	2.21
Chemical:	NITRATE + NITRITE (AS N)	Report units:	MG/L
Dlr:	0.4		
Sample date:	25-JUL-16	Finding:	5.e-002
Chemical:	TURBIDITY, LABORATORY	Report units:	NTU
Dlr:	0.1		
Sample date:	25-JUL-16	Finding:	0.476
Chemical:	LANGELIER INDEX AT SOURCE TEMP.	Report units:	Not Reported
Dlr:	0.		
Sample date:	25-JUL-16	Finding:	540.
Chemical:	TOTAL DISSOLVED SOLIDS	Report units:	MG/L
Dlr:	0.		
Sample date:	25-JUL-16	Finding:	179.247
Chemical:	BARIUM	Report units:	UG/L
Dlr:	100.		
Sample date:	25-JUL-16	Finding:	0.13
Chemical:	FLUORIDE (F) (NATURAL-SOURCE)	Report units:	MG/L
Dlr:	0.1		
Sample date:	25-JUL-16	Finding:	142.4
Chemical:	CHLORIDE	Report units:	MG/L
Dlr:	0.		
Sample date:	25-JUL-16	Finding:	410.
Chemical:	HARDNESS (TOTAL) AS CACO3	Report units:	MG/L
Dlr:	0.		

Sample date:	25-JUL-16	Finding:	2.211
Chemical:	NITRATE (AS N)	Report units:	MG/L
Dlr:	0.4		
Sample date:	25-JUL-16	Finding:	220.
Chemical:	BICARBONATE ALKALINITY	Report units:	MG/L
Dlr:	0.		
Sample date:	25-JUL-16	Finding:	220.
Chemical:	ALKALINITY (TOTAL) AS CACO3	Report units:	MG/L
Dlr:	0.		
Sample date:	25-JUL-16	Finding:	7.7
Chemical:	PH, FIELD	Report units:	Not Reported
Dlr:	0.		
Sample date:	25-JUL-16	Finding:	988.
Chemical:	SPECIFIC CONDUCTANCE	Report units:	US
Dlr:	0.		
Sample date:	07-JUL-15	Finding:	214.
Chemical:	ALKALINITY (TOTAL) AS CACO3	Report units:	MG/L
Dlr:	0.		
Sample date:	07-JUL-15	Finding:	9.98
Chemical:	NITRATE (AS NO3)	Report units:	MG/L
Dlr:	2.		
Sample date:	07-JUL-15	Finding:	214.
Chemical:	BICARBONATE ALKALINITY	Report units:	MG/L
Dlr:	0.		
Sample date:	07-JUL-15	Finding:	400.
Chemical:	HARDNESS (TOTAL) AS CACO3	Report units:	MG/L
Dlr:	0.		
Sample date:	07-JUL-15	Finding:	103.1
Chemical:	CALCIUM	Report units:	MG/L
Dlr:	0.		
Sample date:	07-JUL-15	Finding:	33.75
Chemical:	MAGNESIUM	Report units:	MG/L
Dlr:	0.		
Sample date:	07-JUL-15	Finding:	48.52
Chemical:	SODIUM	Report units:	MG/L
Dlr:	0.		
Sample date:	07-JUL-15	Finding:	2.42
Chemical:	POTASSIUM	Report units:	MG/L
Dlr:	0.		
Sample date:	07-JUL-15	Finding:	149.9
Chemical:	CHLORIDE	Report units:	MG/L
Dlr:	0.		
Sample date:	07-JUL-15	Finding:	0.325
Chemical:	LANGELIER INDEX AT SOURCE TEMP.	Report units:	Not Reported
Dlr:	0.		
Sample date:	07-JUL-15	Finding:	63.3
Chemical:	SULFATE	Report units:	MG/L

Dlr:	0.5		
Sample date:	07-JUL-15	Finding:	0.12
Chemical:	FLUORIDE (F) (NATURAL-SOURCE)	Report units:	MG/L
Dlr:	0.1		
Sample date:	07-JUL-15	Finding:	185.077
Chemical:	BARIUM	Report units:	UG/L
Dlr:	100.		
Sample date:	07-JUL-15	Finding:	550.
Chemical:	TOTAL DISSOLVED SOLIDS	Report units:	MG/L
Dlr:	0.		
Sample date:	07-JUL-15	Finding:	988.
Chemical:	SPECIFIC CONDUCTANCE	Report units:	US
Dlr:	0.		
Sample date:	07-JUL-15	Finding:	2260.
Chemical:	NITRATE + NITRITE (AS N)	Report units:	MG/L
Dlr:	0.4		
Sample date:	07-JUL-15	Finding:	5.e-002
Chemical:	TURBIDITY, LABORATORY	Report units:	NTU
Dlr:	0.1		
Sample date:	07-JUL-15	Finding:	7.5
Chemical:	PH, FIELD	Report units:	Not Reported
Dlr:	0.		
Sample date:	05-AUG-14	Finding:	1020.
Chemical:	SPECIFIC CONDUCTANCE	Report units:	US
Dlr:	0.		
Sample date:	05-AUG-14	Finding:	7.6
Chemical:	PH, FIELD	Report units:	Not Reported
Dlr:	0.		
Sample date:	05-AUG-14	Finding:	209.
Chemical:	ALKALINITY (TOTAL) AS CACO3	Report units:	MG/L
Dlr:	0.		
Sample date:	05-AUG-14	Finding:	209.
Chemical:	BICARBONATE ALKALINITY	Report units:	MG/L
Dlr:	0.		
Sample date:	05-AUG-14	Finding:	424.
Chemical:	HARDNESS (TOTAL) AS CACO3	Report units:	MG/L
Dlr:	0.		
Sample date:	05-AUG-14	Finding:	107.
Chemical:	CALCIUM	Report units:	MG/L
Dlr:	0.		
Sample date:	05-AUG-14	Finding:	33.32
Chemical:	MAGNESIUM	Report units:	MG/L
Dlr:	0.		
Sample date:	05-AUG-14	Finding:	47.7
Chemical:	SODIUM	Report units:	MG/L
Dlr:	0.		

Sample date:	05-AUG-14	Finding:	2.2
Chemical:	POTASSIUM	Report units:	MG/L
Dlr:	0.		
Sample date:	05-AUG-14	Finding:	157.
Chemical:	CHLORIDE	Report units:	MG/L
Dlr:	0.		
Sample date:	05-AUG-14	Finding:	62.9
Chemical:	SULFATE	Report units:	MG/L
Dlr:	0.5		
Sample date:	05-AUG-14	Finding:	0.2
Chemical:	FLUORIDE (F) (NATURAL-SOURCE)	Report units:	MG/L
Dlr:	0.1		
Sample date:	05-AUG-14	Finding:	195.5
Chemical:	BARIUM	Report units:	UG/L
Dlr:	100.		
Sample date:	05-AUG-14	Finding:	570.
Chemical:	TOTAL DISSOLVED SOLIDS	Report units:	MG/L
Dlr:	0.		
Sample date:	05-AUG-14	Finding:	0.43
Chemical:	LANGELIER INDEX AT SOURCE TEMP.	Report units:	Not Reported
Dlr:	0.		
Sample date:	05-AUG-14	Finding:	9.9
Chemical:	NITRATE (AS NO3)	Report units:	MG/L
Dlr:	2.		
Sample date:	05-AUG-14	Finding:	5.e-002
Chemical:	TURBIDITY, LABORATORY	Report units:	NTU
Dlr:	0.1		
Sample date:	05-AUG-14	Finding:	2240.
Chemical:	NITRATE + NITRITE (AS N)	Report units:	MG/L
Dlr:	0.4		
Sample date:	15-JUL-13	Finding:	2.4
Chemical:	POTASSIUM	Report units:	MG/L
Dlr:	0.		
Sample date:	15-JUL-13	Finding:	170.
Chemical:	BARIUM	Report units:	UG/L
Dlr:	100.		
Sample date:	15-JUL-13	Finding:	30.
Chemical:	MAGNESIUM	Report units:	MG/L
Dlr:	0.		
Sample date:	15-JUL-13	Finding:	93.
Chemical:	CALCIUM	Report units:	MG/L
Dlr:	0.		
Sample date:	15-JUL-13	Finding:	2190.
Chemical:	NITRATE + NITRITE (AS N)	Report units:	MG/L
Dlr:	0.4		
Sample date:	15-JUL-13	Finding:	9.68
Chemical:	NITRATE (AS NO3)	Report units:	MG/L

Dlr:	2.		
Sample date:	15-JUL-13	Finding:	0.413
Chemical:	LANGELIER INDEX AT SOURCE TEMP.	Report units:	Not Reported
Dlr:	0.		
Sample date:	15-JUL-13	Finding:	530.
Chemical:	TOTAL DISSOLVED SOLIDS	Report units:	MG/L
Dlr:	0.		
Sample date:	15-JUL-13	Finding:	0.12
Chemical:	FLUORIDE (F) (NATURAL-SOURCE)	Report units:	MG/L
Dlr:	0.1		
Sample date:	15-JUL-13	Finding:	62.1
Chemical:	SULFATE	Report units:	MG/L
Dlr:	0.5		
Sample date:	15-JUL-13	Finding:	143.
Chemical:	CHLORIDE	Report units:	MG/L
Dlr:	0.		
Sample date:	15-JUL-13	Finding:	396.
Chemical:	HARDNESS (TOTAL) AS CACO3	Report units:	MG/L
Dlr:	0.		
Sample date:	15-JUL-13	Finding:	206.
Chemical:	BICARBONATE ALKALINITY	Report units:	MG/L
Dlr:	0.		
Sample date:	15-JUL-13	Finding:	206.
Chemical:	ALKALINITY (TOTAL) AS CACO3	Report units:	MG/L
Dlr:	0.		
Sample date:	15-JUL-13	Finding:	7.6
Chemical:	PH, FIELD	Report units:	Not Reported
Dlr:	0.		
Sample date:	15-JUL-13	Finding:	954.
Chemical:	SPECIFIC CONDUCTANCE	Report units:	US
Dlr:	0.		
Sample date:	15-JUL-13	Finding:	47.
Chemical:	SODIUM	Report units:	MG/L
Dlr:	0.		
Sample date:	23-JUL-12	Finding:	9.
Chemical:	NITRATE (AS NO3)	Report units:	MG/L
Dlr:	2.		
Sample date:	23-JUL-12	Finding:	2000.
Chemical:	NITRATE + NITRITE (AS N)	Report units:	MG/L
Dlr:	0.4		
Sample date:	23-JUL-12	Finding:	0.34
Chemical:	RADIUM 226 MDA95	Report units:	PCI/L
Dlr:	0.		
Sample date:	23-JUL-12	Finding:	0.83
Chemical:	RADIUM 228 MDA95	Report units:	PCI/L
Dlr:	0.		

Sample date:	23-JUL-12	Finding:	1.3
Chemical:	URANIUM (PCI/L)	Report units:	PCI/L
Dlr:	1.		
Sample date:	23-JUL-12	Finding:	0.13
Chemical:	RADIUM 226 COUNTING ERROR	Report units:	PCI/L
Dlr:	0.		
Sample date:	23-JUL-12	Finding:	160.
Chemical:	BARIUM	Report units:	UG/L
Dlr:	100.		
Sample date:	23-JUL-12	Finding:	2.4
Chemical:	POTASSIUM	Report units:	MG/L
Dlr:	0.		
Sample date:	23-JUL-12	Finding:	50.
Chemical:	SODIUM	Report units:	MG/L
Dlr:	0.		
Sample date:	23-JUL-12	Finding:	33.
Chemical:	MAGNESIUM	Report units:	MG/L
Dlr:	0.		
Sample date:	23-JUL-12	Finding:	98.
Chemical:	CALCIUM	Report units:	MG/L
Dlr:	0.		
Sample date:	23-JUL-12	Finding:	5.e-002
Chemical:	TURBIDITY, LABORATORY	Report units:	NTU
Dlr:	0.1		
Sample date:	23-JUL-12	Finding:	0.495
Chemical:	LANGELIER INDEX AT SOURCE TEMP.	Report units:	Not Reported
Dlr:	0.		
Sample date:	23-JUL-12	Finding:	530.
Chemical:	TOTAL DISSOLVED SOLIDS	Report units:	MG/L
Dlr:	0.		
Sample date:	23-JUL-12	Finding:	0.14
Chemical:	FLUORIDE (F) (NATURAL-SOURCE)	Report units:	MG/L
Dlr:	0.1		
Sample date:	23-JUL-12	Finding:	62.3
Chemical:	SULFATE	Report units:	MG/L
Dlr:	0.5		
Sample date:	23-JUL-12	Finding:	150.7
Chemical:	CHLORIDE	Report units:	MG/L
Dlr:	0.		
Sample date:	23-JUL-12	Finding:	404.
Chemical:	HARDNESS (TOTAL) AS CACO3	Report units:	MG/L
Dlr:	0.		
Sample date:	23-JUL-12	Finding:	211.
Chemical:	BICARBONATE ALKALINITY	Report units:	MG/L
Dlr:	0.		
Sample date:	23-JUL-12	Finding:	211.
Chemical:	ALKALINITY (TOTAL) AS CACO3	Report units:	MG/L

Dlr:	0.		
Sample date:	23-JUL-12	Finding:	990.
Chemical:	SPECIFIC CONDUCTANCE	Report units:	US
Dlr:	0.		
Sample date:	23-JUL-12	Finding:	7.7
Chemical:	PH, FIELD	Report units:	Not Reported
Dlr:	0.		

K108
NNW
1/2 - 1 Mile
Higher

CA WELLS 4759

Seq:	4759	Prim sta c:	04S/01W-21P12 M
Frds no:	0110001025	County:	01
District:	04	User id:	ENG
System no:	0110001	Water type:	G
Source nam:	PERALTA-TYSON WELL 07	Station ty:	WELL/AMBNT/MUN/INTAKE/SUPPLY
Latitude:	373400.0	Longitude:	1215900.0
Precision:	8	Status:	AR
Comment 1:	Not Reported	Comment 2:	Not Reported
Comment 3:	Not Reported	Comment 4:	Not Reported
Comment 5:	Not Reported	Comment 6:	Not Reported
Comment 7:	Not Reported		
System no:	0110001	System nam:	Alameda County Water District
Hqname:	Not Reported	Address:	43885 S. GRIMMER BLVD.
City:	FREMONT	State:	CA
Zip:	94538	Zip ext:	Not Reported
Pop serv:	271000	Connection:	69571
Area serve:	FREMONT NEWARK,UNION CITY		
Sample date:	24-JUL-17	Finding:	736.
Chemical:	SPECIFIC CONDUCTANCE	Report units:	US
Dlr:	0.		
Sample date:	24-JUL-17	Finding:	2.5
Chemical:	POTASSIUM	Report units:	MG/L
Dlr:	0.		
Sample date:	24-JUL-17	Finding:	212.
Chemical:	ALKALINITY (TOTAL) AS CACO3	Report units:	MG/L
Dlr:	0.		
Sample date:	24-JUL-17	Finding:	212.
Chemical:	BICARBONATE ALKALINITY	Report units:	MG/L
Dlr:	0.		
Sample date:	24-JUL-17	Finding:	0.453
Chemical:	NITRATE (AS N)	Report units:	MG/L
Dlr:	0.4		
Sample date:	24-JUL-17	Finding:	220.
Chemical:	HARDNESS (TOTAL) AS CACO3	Report units:	MG/L
Dlr:	0.		
Sample date:	24-JUL-17	Finding:	65.5
Chemical:	CHLORIDE	Report units:	MG/L
Dlr:	0.		

Sample date:	24-JUL-17	Finding:	78.
Chemical:	SULFATE	Report units:	MG/L
Dlr:	0.5		
Sample date:	24-JUL-17	Finding:	0.258
Chemical:	FLUORIDE (F) (NATURAL-SOURCE)	Report units:	MG/L
Dlr:	0.1		
Sample date:	24-JUL-17	Finding:	100.801
Chemical:	BARIUM	Report units:	UG/L
Dlr:	100.		
Sample date:	24-JUL-17	Finding:	420.
Chemical:	TOTAL DISSOLVED SOLIDS	Report units:	MG/L
Dlr:	0.		
Sample date:	24-JUL-17	Finding:	5.e-002
Chemical:	TURBIDITY, LABORATORY	Report units:	NTU
Dlr:	0.1		
Sample date:	24-JUL-17	Finding:	0.453
Chemical:	NITRATE + NITRITE (AS N)	Report units:	MG/L
Dlr:	0.4		
Sample date:	24-JUL-17	Finding:	48.
Chemical:	CALCIUM	Report units:	MG/L
Dlr:	0.		
Sample date:	24-JUL-17	Finding:	25.
Chemical:	MAGNESIUM	Report units:	MG/L
Dlr:	0.		
Sample date:	24-JUL-17	Finding:	76.
Chemical:	SODIUM	Report units:	MG/L
Dlr:	0.		
Sample date:	24-JUL-17	Finding:	7.4
Chemical:	PH, FIELD	Report units:	Not Reported
Dlr:	0.		
Sample date:	18-JUL-16	Finding:	773.
Chemical:	SPECIFIC CONDUCTANCE	Report units:	US
Dlr:	0.		
Sample date:	18-JUL-16	Finding:	2.4
Chemical:	POTASSIUM	Report units:	MG/L
Dlr:	0.		
Sample date:	18-JUL-16	Finding:	203.
Chemical:	ALKALINITY (TOTAL) AS CACO3	Report units:	MG/L
Dlr:	0.		
Sample date:	18-JUL-16	Finding:	203.
Chemical:	BICARBONATE ALKALINITY	Report units:	MG/L
Dlr:	0.		
Sample date:	18-JUL-16	Finding:	240.
Chemical:	HARDNESS (TOTAL) AS CACO3	Report units:	MG/L
Dlr:	0.		
Sample date:	18-JUL-16	Finding:	78.2
Chemical:	CHLORIDE	Report units:	MG/L

Dlr:	0.		
Sample date:	18-JUL-16	Finding:	79.8
Chemical:	SULFATE	Report units:	MG/L
Dlr:	0.5		
Sample date:	18-JUL-16	Finding:	0.27
Chemical:	FLUORIDE (F) (NATURAL-SOURCE)	Report units:	MG/L
Dlr:	0.1		
Sample date:	18-JUL-16	Finding:	101.689
Chemical:	BARIUM	Report units:	UG/L
Dlr:	100.		
Sample date:	18-JUL-16	Finding:	460.
Chemical:	TOTAL DISSOLVED SOLIDS	Report units:	MG/L
Dlr:	0.		
Sample date:	18-JUL-16	Finding:	9.e-003
Chemical:	LANGELIER INDEX AT SOURCE TEMP.	Report units:	Not Reported
Dlr:	0.		
Sample date:	18-JUL-16	Finding:	5.e-002
Chemical:	TURBIDITY, LABORATORY	Report units:	NTU
Dlr:	0.1		
Sample date:	18-JUL-16	Finding:	47.
Chemical:	CALCIUM	Report units:	MG/L
Dlr:	0.		
Sample date:	18-JUL-16	Finding:	26.
Chemical:	MAGNESIUM	Report units:	MG/L
Dlr:	0.		
Sample date:	18-JUL-16	Finding:	78.
Chemical:	SODIUM	Report units:	MG/L
Dlr:	0.		
Sample date:	18-JUL-16	Finding:	7.5
Chemical:	PH, FIELD	Report units:	Not Reported
Dlr:	0.		
Sample date:	20-JUL-15	Finding:	901.
Chemical:	SPECIFIC CONDUCTANCE	Report units:	US
Dlr:	0.		
Sample date:	20-JUL-15	Finding:	400.
Chemical:	NITRATE + NITRITE (AS N)	Report units:	MG/L
Dlr:	0.4		
Sample date:	20-JUL-15	Finding:	212.
Chemical:	ALKALINITY (TOTAL) AS CACO3	Report units:	MG/L
Dlr:	0.		
Sample date:	20-JUL-15	Finding:	212.
Chemical:	BICARBONATE ALKALINITY	Report units:	MG/L
Dlr:	0.		
Sample date:	20-JUL-15	Finding:	280.
Chemical:	HARDNESS (TOTAL) AS CACO3	Report units:	MG/L
Dlr:	0.		

Sample date:	20-JUL-15	Finding:	58.76
Chemical:	CALCIUM	Report units:	MG/L
Dlr:	0.		
Sample date:	20-JUL-15	Finding:	30.16
Chemical:	MAGNESIUM	Report units:	MG/L
Dlr:	0.		
Sample date:	20-JUL-15	Finding:	84.03
Chemical:	SODIUM	Report units:	MG/L
Dlr:	0.		
Sample date:	20-JUL-15	Finding:	2.92
Chemical:	POTASSIUM	Report units:	MG/L
Dlr:	0.		
Sample date:	20-JUL-15	Finding:	105.7
Chemical:	CHLORIDE	Report units:	MG/L
Dlr:	0.		
Sample date:	20-JUL-15	Finding:	90.4
Chemical:	SULFATE	Report units:	MG/L
Dlr:	0.5		
Sample date:	20-JUL-15	Finding:	0.23
Chemical:	FLUORIDE (F) (NATURAL-SOURCE)	Report units:	MG/L
Dlr:	0.1		
Sample date:	20-JUL-15	Finding:	126.255
Chemical:	BARIUM	Report units:	UG/L
Dlr:	100.		
Sample date:	20-JUL-15	Finding:	530.
Chemical:	TOTAL DISSOLVED SOLIDS	Report units:	MG/L
Dlr:	0.		
Sample date:	20-JUL-15	Finding:	5.e-002
Chemical:	TURBIDITY, LABORATORY	Report units:	NTU
Dlr:	0.1		
Sample date:	20-JUL-15	Finding:	7.3
Chemical:	PH, FIELD	Report units:	Not Reported
Dlr:	0.		
Sample date:	28-JUL-14	Finding:	846.
Chemical:	SPECIFIC CONDUCTANCE	Report units:	US
Dlr:	0.		
Sample date:	28-JUL-14	Finding:	400.
Chemical:	NITRATE + NITRITE (AS N)	Report units:	MG/L
Dlr:	0.4		
Sample date:	28-JUL-14	Finding:	206.
Chemical:	ALKALINITY (TOTAL) AS CACO3	Report units:	MG/L
Dlr:	0.		
Sample date:	28-JUL-14	Finding:	206.
Chemical:	BICARBONATE ALKALINITY	Report units:	MG/L
Dlr:	0.		
Sample date:	28-JUL-14	Finding:	272.
Chemical:	HARDNESS (TOTAL) AS CACO3	Report units:	MG/L

Dlr:	0.		
Sample date:	28-JUL-14	Finding:	62.31
Chemical:	CALCIUM	Report units:	MG/L
Dlr:	0.		
Sample date:	28-JUL-14	Finding:	30.2
Chemical:	MAGNESIUM	Report units:	MG/L
Dlr:	0.		
Sample date:	28-JUL-14	Finding:	78.63
Chemical:	SODIUM	Report units:	MG/L
Dlr:	0.		
Sample date:	28-JUL-14	Finding:	2.7
Chemical:	POTASSIUM	Report units:	MG/L
Dlr:	0.		
Sample date:	28-JUL-14	Finding:	97.8
Chemical:	CHLORIDE	Report units:	MG/L
Dlr:	0.		
Sample date:	28-JUL-14	Finding:	81.2
Chemical:	SULFATE	Report units:	MG/L
Dlr:	0.5		
Sample date:	28-JUL-14	Finding:	0.27
Chemical:	FLUORIDE (F) (NATURAL-SOURCE)	Report units:	MG/L
Dlr:	0.1		
Sample date:	28-JUL-14	Finding:	119.7
Chemical:	BARIUM	Report units:	UG/L
Dlr:	100.		
Sample date:	28-JUL-14	Finding:	470.
Chemical:	TOTAL DISSOLVED SOLIDS	Report units:	MG/L
Dlr:	0.		
Sample date:	28-JUL-14	Finding:	2.e-002
Chemical:	LANGELIER INDEX AT SOURCE TEMP.	Report units:	Not Reported
Dlr:	0.		
Sample date:	28-JUL-14	Finding:	7.4
Chemical:	PH, FIELD	Report units:	Not Reported
Dlr:	0.		
Sample date:	15-JUL-13	Finding:	892.
Chemical:	SPECIFIC CONDUCTANCE	Report units:	US
Dlr:	0.		
Sample date:	15-JUL-13	Finding:	120.
Chemical:	BARIUM	Report units:	UG/L
Dlr:	100.		
Sample date:	15-JUL-13	Finding:	241.
Chemical:	ALKALINITY (TOTAL) AS CACO3	Report units:	MG/L
Dlr:	0.		
Sample date:	15-JUL-13	Finding:	241.
Chemical:	BICARBONATE ALKALINITY	Report units:	MG/L
Dlr:	0.		

Sample date:	15-JUL-13	Finding:	292.
Chemical:	HARDNESS (TOTAL) AS CACO3	Report units:	MG/L
Dlr:	0.		
Sample date:	15-JUL-13	Finding:	97.8
Chemical:	CHLORIDE	Report units:	MG/L
Dlr:	0.		
Sample date:	15-JUL-13	Finding:	85.5
Chemical:	SULFATE	Report units:	MG/L
Dlr:	0.5		
Sample date:	15-JUL-13	Finding:	0.23
Chemical:	FLUORIDE (F) (NATURAL-SOURCE)	Report units:	MG/L
Dlr:	0.1		
Sample date:	15-JUL-13	Finding:	510.
Chemical:	TOTAL DISSOLVED SOLIDS	Report units:	MG/L
Dlr:	0.		
Sample date:	15-JUL-13	Finding:	9.9e-002
Chemical:	LANGELIER INDEX AT SOURCE TEMP.	Report units:	Not Reported
Dlr:	0.		
Sample date:	15-JUL-13	Finding:	400.
Chemical:	NITRATE + NITRITE (AS N)	Report units:	MG/L
Dlr:	0.4		
Sample date:	15-JUL-13	Finding:	60.
Chemical:	CALCIUM	Report units:	MG/L
Dlr:	0.		
Sample date:	15-JUL-13	Finding:	32.
Chemical:	MAGNESIUM	Report units:	MG/L
Dlr:	0.		
Sample date:	15-JUL-13	Finding:	83.
Chemical:	SODIUM	Report units:	MG/L
Dlr:	0.		
Sample date:	15-JUL-13	Finding:	2.9
Chemical:	POTASSIUM	Report units:	MG/L
Dlr:	0.		
Sample date:	15-JUL-13	Finding:	7.4
Chemical:	PH, FIELD	Report units:	Not Reported
Dlr:	0.		
Sample date:	09-JUL-12	Finding:	400.
Chemical:	NITRATE + NITRITE (AS N)	Report units:	MG/L
Dlr:	0.4		
Sample date:	09-JUL-12	Finding:	0.4
Chemical:	RADIUM 226 MDA95	Report units:	PCI/L
Dlr:	0.		
Sample date:	09-JUL-12	Finding:	0.73
Chemical:	RADIUM 228 MDA95	Report units:	PCI/L
Dlr:	0.		
Sample date:	09-JUL-12	Finding:	840.
Chemical:	SPECIFIC CONDUCTANCE	Report units:	US

Dlr:	0.		
Sample date:	09-JUL-12	Finding:	7.5
Chemical:	PH, FIELD	Report units:	Not Reported
Dlr:	0.		
Sample date:	09-JUL-12	Finding:	210.
Chemical:	ALKALINITY (TOTAL) AS CACO3	Report units:	MG/L
Dlr:	0.		
Sample date:	09-JUL-12	Finding:	210.
Chemical:	BICARBONATE ALKALINITY	Report units:	MG/L
Dlr:	0.		
Sample date:	09-JUL-12	Finding:	268.
Chemical:	HARDNESS (TOTAL) AS CACO3	Report units:	MG/L
Dlr:	0.		
Sample date:	09-JUL-12	Finding:	86.7
Chemical:	CHLORIDE	Report units:	MG/L
Dlr:	0.		
Sample date:	09-JUL-12	Finding:	87.2
Chemical:	SULFATE	Report units:	MG/L
Dlr:	0.5		
Sample date:	09-JUL-12	Finding:	0.24
Chemical:	FLUORIDE (F) (NATURAL-SOURCE)	Report units:	MG/L
Dlr:	0.1		
Sample date:	09-JUL-12	Finding:	480.
Chemical:	TOTAL DISSOLVED SOLIDS	Report units:	MG/L
Dlr:	0.		
Sample date:	09-JUL-12	Finding:	5.3e-002
Chemical:	LANGELIER INDEX AT SOURCE TEMP.	Report units:	Not Reported
Dlr:	0.		
Sample date:	09-JUL-12	Finding:	5.e-002
Chemical:	TURBIDITY, LABORATORY	Report units:	NTU
Dlr:	0.1		
Sample date:	09-JUL-12	Finding:	56.
Chemical:	CALCIUM	Report units:	MG/L
Dlr:	0.		
Sample date:	09-JUL-12	Finding:	29.
Chemical:	MAGNESIUM	Report units:	MG/L
Dlr:	0.		
Sample date:	09-JUL-12	Finding:	77.
Chemical:	SODIUM	Report units:	MG/L
Dlr:	0.		
Sample date:	09-JUL-12	Finding:	2.4
Chemical:	POTASSIUM	Report units:	MG/L
Dlr:	0.		
Sample date:	09-JUL-12	Finding:	120.
Chemical:	BARIUM	Report units:	UG/L
Dlr:	100.		

Map ID Direction Distance Elevation	Database	EDR ID Number
K109 **NNW** **1/2 - 1 Mile** **Higher**	**CA WELLS**	**4764**

Seq:	4764	Prim sta c:	04S/01W-28C01 M
Frds no:	0110001008	County:	01
District:	04	User id:	ENG
System no:	0110001	Water type:	G
Source nam:	MOWRY WELL 01	Station ty:	WELL/AMBNT/MUN/INTAKE/SUPPLY
Latitude:	373400.0	Longitude:	1215900.0
Precision:	8	Status:	AR
Comment 1:	Not Reported	Comment 2:	Not Reported
Comment 3:	Not Reported	Comment 4:	Not Reported
Comment 5:	Not Reported	Comment 6:	Not Reported
Comment 7:	Not Reported		

System no:	0110001	System nam:	Alameda County Water District
Hqname:	Not Reported	Address:	43885 S. GRIMMER BLVD.
City:	FREMONT	State:	CA
Zip:	94538	Zip ext:	Not Reported
Pop serv:	271000	Connection:	69571
Area serve:	FREMONT NEWARK,UNION CITY		

Sample date:	05-JUL-17	Finding:	72.
Chemical:	SODIUM	Report units:	MG/L
Dlr:	0.		

Sample date:	05-JUL-17	Finding:	1.9
Chemical:	POTASSIUM	Report units:	MG/L
Dlr:	0.		

Sample date:	05-JUL-17	Finding:	59.
Chemical:	CALCIUM	Report units:	MG/L
Dlr:	0.		

Sample date:	05-JUL-17	Finding:	0.682
Chemical:	NITRATE + NITRITE (AS N)	Report units:	MG/L
Dlr:	0.4		

Sample date:	05-JUL-17	Finding:	5.e-002
Chemical:	TURBIDITY, LABORATORY	Report units:	NTU
Dlr:	0.1		

Sample date:	05-JUL-17	Finding:	490.
Chemical:	TOTAL DISSOLVED SOLIDS	Report units:	MG/L
Dlr:	0.		

Sample date:	05-JUL-17	Finding:	141.502
Chemical:	BARIUM	Report units:	UG/L
Dlr:	100.		

Sample date:	05-JUL-17	Finding:	0.174
Chemical:	FLUORIDE (F) (NATURAL-SOURCE)	Report units:	MG/L
Dlr:	0.1		

Sample date:	05-JUL-17	Finding:	76.4
Chemical:	SULFATE	Report units:	MG/L
Dlr:	0.5		

Sample date:	05-JUL-17	Finding:	85.
Chemical:	CHLORIDE	Report units:	MG/L
Dlr:	0.		
Sample date:	05-JUL-17	Finding:	280.
Chemical:	HARDNESS (TOTAL) AS CACO3	Report units:	MG/L
Dlr:	0.		
Sample date:	05-JUL-17	Finding:	0.682
Chemical:	NITRATE (AS N)	Report units:	MG/L
Dlr:	0.4		
Sample date:	05-JUL-17	Finding:	228.
Chemical:	BICARBONATE ALKALINITY	Report units:	MG/L
Dlr:	0.		
Sample date:	05-JUL-17	Finding:	228.
Chemical:	ALKALINITY (TOTAL) AS CACO3	Report units:	MG/L
Dlr:	0.		
Sample date:	05-JUL-17	Finding:	7.3
Chemical:	PH, FIELD	Report units:	Not Reported
Dlr:	0.		
Sample date:	05-JUL-17	Finding:	825.
Chemical:	SPECIFIC CONDUCTANCE	Report units:	US
Dlr:	0.		
Sample date:	05-JUL-17	Finding:	28.
Chemical:	MAGNESIUM	Report units:	MG/L
Dlr:	0.		
Sample date:	11-JUL-16	Finding:	0.17
Chemical:	FLUORIDE (F) (NATURAL-SOURCE)	Report units:	MG/L
Dlr:	0.1		
Sample date:	11-JUL-16	Finding:	2.1
Chemical:	POTASSIUM	Report units:	MG/L
Dlr:	0.		
Sample date:	11-JUL-16	Finding:	77.
Chemical:	SODIUM	Report units:	MG/L
Dlr:	0.		
Sample date:	11-JUL-16	Finding:	28.
Chemical:	MAGNESIUM	Report units:	MG/L
Dlr:	0.		
Sample date:	11-JUL-16	Finding:	61.
Chemical:	CALCIUM	Report units:	MG/L
Dlr:	0.		
Sample date:	11-JUL-16	Finding:	0.59
Chemical:	NITRATE + NITRITE (AS N)	Report units:	MG/L
Dlr:	0.4		
Sample date:	11-JUL-16	Finding:	5.e-002
Chemical:	TURBIDITY, LABORATORY	Report units:	NTU
Dlr:	0.1		
Sample date:	11-JUL-16	Finding:	530.
Chemical:	TOTAL DISSOLVED SOLIDS	Report units:	MG/L

Dlr:	0.		
Sample date:	11-JUL-16	Finding:	135.245
Chemical:	BARIUM	Report units:	UG/L
Dlr:	100.		
Sample date:	11-JUL-16	Finding:	76.7
Chemical:	SULFATE	Report units:	MG/L
Dlr:	0.5		
Sample date:	11-JUL-16	Finding:	95.1
Chemical:	CHLORIDE	Report units:	MG/L
Dlr:	0.		
Sample date:	11-JUL-16	Finding:	290.
Chemical:	HARDNESS (TOTAL) AS CACO3	Report units:	MG/L
Dlr:	0.		
Sample date:	11-JUL-16	Finding:	0.587
Chemical:	NITRATE (AS N)	Report units:	MG/L
Dlr:	0.4		
Sample date:	11-JUL-16	Finding:	231.
Chemical:	BICARBONATE ALKALINITY	Report units:	MG/L
Dlr:	0.		
Sample date:	11-JUL-16	Finding:	231.
Chemical:	ALKALINITY (TOTAL) AS CACO3	Report units:	MG/L
Dlr:	0.		
Sample date:	11-JUL-16	Finding:	7.3
Chemical:	PH, FIELD	Report units:	Not Reported
Dlr:	0.		
Sample date:	11-JUL-16	Finding:	877.
Chemical:	SPECIFIC CONDUCTANCE	Report units:	US
Dlr:	0.		
Sample date:	20-JUL-15	Finding:	7.2
Chemical:	PH, FIELD	Report units:	Not Reported
Dlr:	0.		
Sample date:	20-JUL-15	Finding:	530.
Chemical:	NITRATE + NITRITE (AS N)	Report units:	MG/L
Dlr:	0.4		
Sample date:	20-JUL-15	Finding:	228.
Chemical:	BICARBONATE ALKALINITY	Report units:	MG/L
Dlr:	0.		
Sample date:	20-JUL-15	Finding:	280.
Chemical:	HARDNESS (TOTAL) AS CACO3	Report units:	MG/L
Dlr:	0.		
Sample date:	20-JUL-15	Finding:	62.62
Chemical:	CALCIUM	Report units:	MG/L
Dlr:	0.		
Sample date:	20-JUL-15	Finding:	28.37
Chemical:	MAGNESIUM	Report units:	MG/L
Dlr:	0.		

Sample date:	20-JUL-15	Finding:	74.3
Chemical:	SODIUM	Report units:	MG/L
Dlr:	0.		
Sample date:	20-JUL-15	Finding:	2.15
Chemical:	POTASSIUM	Report units:	MG/L
Dlr:	0.		
Sample date:	20-JUL-15	Finding:	5.e-002
Chemical:	TURBIDITY, LABORATORY	Report units:	NTU
Dlr:	0.1		
Sample date:	20-JUL-15	Finding:	92.3
Chemical:	CHLORIDE	Report units:	MG/L
Dlr:	0.		
Sample date:	20-JUL-15	Finding:	79.
Chemical:	SULFATE	Report units:	MG/L
Dlr:	0.5		
Sample date:	20-JUL-15	Finding:	0.16
Chemical:	FLUORIDE (F) (NATURAL-SOURCE)	Report units:	MG/L
Dlr:	0.1		
Sample date:	20-JUL-15	Finding:	138.566
Chemical:	BARIUM	Report units:	UG/L
Dlr:	100.		
Sample date:	20-JUL-15	Finding:	520.
Chemical:	TOTAL DISSOLVED SOLIDS	Report units:	MG/L
Dlr:	0.		
Sample date:	20-JUL-15	Finding:	2.36
Chemical:	NITRATE (AS NO3)	Report units:	MG/L
Dlr:	2.		
Sample date:	20-JUL-15	Finding:	864.
Chemical:	SPECIFIC CONDUCTANCE	Report units:	US
Dlr:	0.		
Sample date:	20-JUL-15	Finding:	228.
Chemical:	ALKALINITY (TOTAL) AS CACO3	Report units:	MG/L
Dlr:	0.		
Sample date:	04-AUG-14	Finding:	850.
Chemical:	SPECIFIC CONDUCTANCE	Report units:	US
Dlr:	0.		
Sample date:	04-AUG-14	Finding:	7.4
Chemical:	PH, FIELD	Report units:	Not Reported
Dlr:	0.		
Sample date:	04-AUG-14	Finding:	228.
Chemical:	ALKALINITY (TOTAL) AS CACO3	Report units:	MG/L
Dlr:	0.		
Sample date:	04-AUG-14	Finding:	228.
Chemical:	BICARBONATE ALKALINITY	Report units:	MG/L
Dlr:	0.		
Sample date:	04-AUG-14	Finding:	288.
Chemical:	HARDNESS (TOTAL) AS CACO3	Report units:	MG/L

Dlr:	0.		
Sample date:	04-AUG-14	Finding:	69.47
Chemical:	CALCIUM	Report units:	MG/L
Dlr:	0.		
Sample date:	04-AUG-14	Finding:	29.09
Chemical:	MAGNESIUM	Report units:	MG/L
Dlr:	0.		
Sample date:	04-AUG-14	Finding:	73.34
Chemical:	SODIUM	Report units:	MG/L
Dlr:	0.		
Sample date:	04-AUG-14	Finding:	2.1
Chemical:	POTASSIUM	Report units:	MG/L
Dlr:	0.		
Sample date:	04-AUG-14	Finding:	85.2
Chemical:	CHLORIDE	Report units:	MG/L
Dlr:	0.		
Sample date:	04-AUG-14	Finding:	83.2
Chemical:	SULFATE	Report units:	MG/L
Dlr:	0.5		
Sample date:	04-AUG-14	Finding:	0.23
Chemical:	FLUORIDE (F) (NATURAL-SOURCE)	Report units:	MG/L
Dlr:	0.1		
Sample date:	04-AUG-14	Finding:	132.9
Chemical:	BARIUM	Report units:	UG/L
Dlr:	100.		
Sample date:	04-AUG-14	Finding:	490.
Chemical:	TOTAL DISSOLVED SOLIDS	Report units:	MG/L
Dlr:	0.		
Sample date:	04-AUG-14	Finding:	9.5e-002
Chemical:	LANGELIER INDEX AT SOURCE TEMP.	Report units:	Not Reported
Dlr:	0.		
Sample date:	04-AUG-14	Finding:	2.65
Chemical:	NITRATE (AS NO3)	Report units:	MG/L
Dlr:	2.		
Sample date:	04-AUG-14	Finding:	600.
Chemical:	NITRATE + NITRITE (AS N)	Report units:	MG/L
Dlr:	0.4		
Sample date:	15-JUL-13	Finding:	2.3
Chemical:	POTASSIUM	Report units:	MG/L
Dlr:	0.		
Sample date:	15-JUL-13	Finding:	150.
Chemical:	BARIUM	Report units:	UG/L
Dlr:	100.		
Sample date:	15-JUL-13	Finding:	30.
Chemical:	MAGNESIUM	Report units:	MG/L
Dlr:	0.		

Sample date:	15-JUL-13	Finding:	64.
Chemical:	CALCIUM	Report units:	MG/L
Dlr:	0.		
Sample date:	15-JUL-13	Finding:	930.
Chemical:	NITRATE + NITRITE (AS N)	Report units:	MG/L
Dlr:	0.4		
Sample date:	15-JUL-13	Finding:	5.e-002
Chemical:	TURBIDITY, LABORATORY	Report units:	NTU
Dlr:	0.1		
Sample date:	15-JUL-13	Finding:	4.13
Chemical:	NITRATE (AS NO3)	Report units:	MG/L
Dlr:	2.		
Sample date:	15-JUL-13	Finding:	500.
Chemical:	TOTAL DISSOLVED SOLIDS	Report units:	MG/L
Dlr:	0.		
Sample date:	15-JUL-13	Finding:	0.16
Chemical:	FLUORIDE (F) (NATURAL-SOURCE)	Report units:	MG/L
Dlr:	0.1		
Sample date:	15-JUL-13	Finding:	85.6
Chemical:	SULFATE	Report units:	MG/L
Dlr:	0.5		
Sample date:	15-JUL-13	Finding:	84.8
Chemical:	CHLORIDE	Report units:	MG/L
Dlr:	0.		
Sample date:	15-JUL-13	Finding:	308.
Chemical:	HARDNESS (TOTAL) AS CACO3	Report units:	MG/L
Dlr:	0.		
Sample date:	15-JUL-13	Finding:	246.
Chemical:	BICARBONATE ALKALINITY	Report units:	MG/L
Dlr:	0.		
Sample date:	15-JUL-13	Finding:	246.
Chemical:	ALKALINITY (TOTAL) AS CACO3	Report units:	MG/L
Dlr:	0.		
Sample date:	15-JUL-13	Finding:	7.3
Chemical:	PH, FIELD	Report units:	Not Reported
Dlr:	0.		
Sample date:	15-JUL-13	Finding:	863.
Chemical:	SPECIFIC CONDUCTANCE	Report units:	US
Dlr:	0.		
Sample date:	15-JUL-13	Finding:	77.
Chemical:	SODIUM	Report units:	MG/L
Dlr:	0.		
Sample date:	11-JUL-12	Finding:	0.41
Chemical:	RADIUM 226 MDA95	Report units:	PCI/L
Dlr:	0.		
Sample date:	11-JUL-12	Finding:	0.64
Chemical:	RADIUM 228 MDA95	Report units:	PCI/L

Dlr:	0.		
Sample date:	11-JUL-12	Finding:	730.
Chemical:	NITRATE + NITRITE (AS N)	Report units:	MG/L
Dlr:	0.4		
Sample date:	11-JUL-12	Finding:	3.2
Chemical:	NITRATE (AS NO3)	Report units:	MG/L
Dlr:	2.		
Sample date:	11-JUL-12	Finding:	120.
Chemical:	BARIUM	Report units:	UG/L
Dlr:	100.		
Sample date:	11-JUL-12	Finding:	2.
Chemical:	POTASSIUM	Report units:	MG/L
Dlr:	0.		
Sample date:	11-JUL-12	Finding:	75.
Chemical:	SODIUM	Report units:	MG/L
Dlr:	0.		
Sample date:	11-JUL-12	Finding:	29.
Chemical:	MAGNESIUM	Report units:	MG/L
Dlr:	0.		
Sample date:	11-JUL-12	Finding:	62.
Chemical:	CALCIUM	Report units:	MG/L
Dlr:	0.		
Sample date:	11-JUL-12	Finding:	5.e-002
Chemical:	TURBIDITY, LABORATORY	Report units:	NTU
Dlr:	0.1		
Sample date:	11-JUL-12	Finding:	5.e-003
Chemical:	LANGELIER INDEX AT SOURCE TEMP.	Report units:	Not Reported
Dlr:	0.		
Sample date:	11-JUL-12	Finding:	480.
Chemical:	TOTAL DISSOLVED SOLIDS	Report units:	MG/L
Dlr:	0.		
Sample date:	11-JUL-12	Finding:	0.17
Chemical:	FLUORIDE (F) (NATURAL-SOURCE)	Report units:	MG/L
Dlr:	0.1		
Sample date:	11-JUL-12	Finding:	84.6
Chemical:	SULFATE	Report units:	MG/L
Dlr:	0.5		
Sample date:	11-JUL-12	Finding:	86.8
Chemical:	CHLORIDE	Report units:	MG/L
Dlr:	0.		
Sample date:	11-JUL-12	Finding:	280.
Chemical:	HARDNESS (TOTAL) AS CACO3	Report units:	MG/L
Dlr:	0.		
Sample date:	11-JUL-12	Finding:	215.
Chemical:	BICARBONATE ALKALINITY	Report units:	MG/L
Dlr:	0.		

Sample date:	11-JUL-12	Finding:	215.
Chemical:	ALKALINITY (TOTAL) AS CACO3	Report units:	MG/L
Dlr:	0.		
Sample date:	11-JUL-12	Finding:	836.
Chemical:	SPECIFIC CONDUCTANCE	Report units:	US
Dlr:	0.		
Sample date:	11-JUL-12	Finding:	7.4
Chemical:	PH, FIELD	Report units:	Not Reported
Dlr:	0.		

K110
NNW
1/2 - 1 Mile
Higher

AQUIFLOW **50687**

Site ID:	Not Reported
Groundwater Flow:	Not Reported
Shallow Water Depth:	Not Reported
Deep Water Depth:	Not Reported
Average Water Depth:	31.9
Date:	04/16/1996

K111
NNW
1/2 - 1 Mile
Higher

AQUIFLOW **69524**

Site ID:	0274
Groundwater Flow:	Not Reported
Shallow Water Depth:	Not Reported
Deep Water Depth:	Not Reported
Average Water Depth:	31.9’
Date:	04/16/1993

M112
East
1/2 - 1 Mile
Higher

AQUIFLOW **50711**

Site ID:	0268
Groundwater Flow:	Varies
Shallow Water Depth:	30.36
Deep Water Depth:	40.73
Average Water Depth:	Not Reported
Date:	07/02/1996

N113
NNE
1/2 - 1 Mile
Higher

CA WELLS **CAEDF0000087190**

Well ID:	T0600100342-C-3	Well Type:	MONITORING
Source:	EDF	Other Name:	C-3
GAMA PFAS Testing:	Not Reported		
Groundwater Quality Data:	https://gamagroundwater.waterboards.ca.gov/gama/gamamap/public/GamaDataDisplay.asp?dataset=EDF&samp_date=&global_id=T0600100342&assigned_name=C-3&store_num=		
GeoTracker Data:	https://geotracker.waterboards.ca.gov/profile_report.asp?cmd=MWEDFResults&global_id=T0600100342&assigned_name=C-3		

O114
SSW
1/2 - 1 Mile
Higher

CA WELLS **4749**

Seq:	4749	Prim sta c:	04S/01W-20A03 M
Frds no:	0110001016	County:	01
District:	04	User id:	ENG
System no:	0110001	Water type:	G
Source nam:	NURSERY - DESTROYED	Station ty:	WELL/AMBNT/MUN/INTAKE/SUPPLY

GEOCHECK® - PHYSICAL SETTING SOURCE MAP FINDINGS

Latitude:	373300.0	Longitude:	1215900.0
Precision:	5	Status:	DS
Comment 1:	Not Reported	Comment 2:	Not Reported
Comment 3:	Not Reported	Comment 4:	Not Reported
Comment 5:	Not Reported	Comment 6:	Not Reported
Comment 7:	Not Reported		

System no:	0110001	System nam:	Alameda County Water District
Hqname:	Not Reported	Address:	43885 S. GRIMMER BLVD.
City:	FREMONT	State:	CA
Zip:	94538	Zip ext:	Not Reported
Pop serv:	271000	Connection:	69571
Area serve:	FREMONT NEWARK,UNION CITY		

Sample date:	25-APR-12	Finding:	1.14
Chemical:	GROSS ALPHA COUNTING ERROR	Report units:	PCI/L
Dlr:	0.		

Sample date:	25-APR-12	Finding:	0.45
Chemical:	TURBIDITY, LABORATORY	Report units:	NTU
Dlr:	0.1		

Sample date:	25-APR-12	Finding:	81.
Chemical:	SULFATE	Report units:	MG/L
Dlr:	0.5		

Sample date:	25-APR-12	Finding:	0.12
Chemical:	RADIUM 226 COUNTING ERROR	Report units:	PCI/L
Dlr:	0.		

Sample date:	25-APR-12	Finding:	0.28
Chemical:	RADIUM 228 COUNTING ERROR	Report units:	PCI/L
Dlr:	0.		

Sample date:	25-APR-12	Finding:	3.1
Chemical:	NITRATE (AS NO3)	Report units:	MG/L
Dlr:	2.		

Sample date:	25-APR-12	Finding:	700.
Chemical:	NITRATE + NITRITE (AS N)	Report units:	MG/L
Dlr:	0.4		

Sample date:	25-APR-12	Finding:	0.34
Chemical:	RADIUM 226 MDA95	Report units:	PCI/L
Dlr:	0.		

Sample date:	25-APR-12	Finding:	0.56
Chemical:	RADIUM 228 MDA95	Report units:	PCI/L
Dlr:	0.		

Sample date:	25-APR-12	Finding:	849.
Chemical:	SPECIFIC CONDUCTANCE	Report units:	US
Dlr:	0.		

Sample date:	25-APR-12	Finding:	7.5
Chemical:	PH, FIELD	Report units:	Not Reported
Dlr:	0.		

Sample date:	25-APR-12	Finding:	234.
Chemical:	ALKALINITY (TOTAL) AS CACO3	Report units:	MG/L
Dlr:	0.		

Sample date:	25-APR-12	Finding:	234.
Chemical:	BICARBONATE ALKALINITY	Report units:	MG/L
Dlr:	0.		
Sample date:	25-APR-12	Finding:	288.
Chemical:	HARDNESS (TOTAL) AS CACO3	Report units:	MG/L
Dlr:	0.		
Sample date:	25-APR-12	Finding:	54.13
Chemical:	CALCIUM	Report units:	MG/L
Dlr:	0.		
Sample date:	25-APR-12	Finding:	27.1
Chemical:	MAGNESIUM	Report units:	MG/L
Dlr:	0.		
Sample date:	25-APR-12	Finding:	68.46
Chemical:	SODIUM	Report units:	MG/L
Dlr:	0.		
Sample date:	25-APR-12	Finding:	2.2
Chemical:	POTASSIUM	Report units:	MG/L
Dlr:	0.		
Sample date:	25-APR-12	Finding:	0.15
Chemical:	FLUORIDE (F) (NATURAL-SOURCE)	Report units:	MG/L
Dlr:	0.1		
Sample date:	25-APR-12	Finding:	175.9
Chemical:	BARIUM	Report units:	UG/L
Dlr:	100.		
Sample date:	25-APR-12	Finding:	470.
Chemical:	TOTAL DISSOLVED SOLIDS	Report units:	MG/L
Dlr:	0.		
Sample date:	25-APR-12	Finding:	0.126
Chemical:	LANGELIER INDEX AT SOURCE TEMP.	Report units:	Not Reported
Dlr:	0.		
Sample date:	25-APR-12	Finding:	84.
Chemical:	CHLORIDE	Report units:	MG/L
Dlr:	0.		

O115
SSW
1/2 - 1 Mile
Higher

CA WELLS 4753

Seq:	4753	Prim sta c:	04S/01W-21P06 M
Frds no:	0110001019	County:	01
District:	04	User id:	ENG
System no:	0110001	Water type:	G
Source nam:	PERALTA-TYSON WELL 01	Station ty:	WELL/AMBNT/MUN/INTAKE/SUPPLY
Latitude:	373300.0	Longitude:	1215900.0
Precision:	5	Status:	AR
Comment 1:	Not Reported	Comment 2:	Not Reported
Comment 3:	Not Reported	Comment 4:	Not Reported
Comment 5:	Not Reported	Comment 6:	Not Reported
Comment 7:	Not Reported		

GEOCHECK® - PHYSICAL SETTING SOURCE MAP FINDINGS

System no:	0110001	System nam:	Alameda County Water District
Hqname:	Not Reported	Address:	43885 S. GRIMMER BLVD.
City:	FREMONT	State:	CA
Zip:	94538	Zip ext:	Not Reported
Pop serv:	271000	Connection:	69571
Area serve:	FREMONT NEWARK,UNION CITY		

Sample date:	05-JUL-17	Finding:	2.4
Chemical:	POTASSIUM	Report units:	MG/L
Dlr:	0.		
Sample date:	05-JUL-17	Finding:	7.3
Chemical:	PH, FIELD	Report units:	Not Reported
Dlr:	0.		
Sample date:	05-JUL-17	Finding:	312.
Chemical:	ALKALINITY (TOTAL) AS CACO3	Report units:	MG/L
Dlr:	0.		
Sample date:	05-JUL-17	Finding:	312.
Chemical:	BICARBONATE ALKALINITY	Report units:	MG/L
Dlr:	0.		
Sample date:	05-JUL-17	Finding:	1.751
Chemical:	NITRATE (AS N)	Report units:	MG/L
Dlr:	0.4		
Sample date:	05-JUL-17	Finding:	360.
Chemical:	HARDNESS (TOTAL) AS CACO3	Report units:	MG/L
Dlr:	0.		
Sample date:	05-JUL-17	Finding:	79.4
Chemical:	CHLORIDE	Report units:	MG/L
Dlr:	0.		
Sample date:	05-JUL-17	Finding:	78.5
Chemical:	SULFATE	Report units:	MG/L
Dlr:	0.5		
Sample date:	05-JUL-17	Finding:	0.209
Chemical:	FLUORIDE (F) (NATURAL-SOURCE)	Report units:	MG/L
Dlr:	0.1		
Sample date:	05-JUL-17	Finding:	156.53
Chemical:	BARIUM	Report units:	UG/L
Dlr:	100.		
Sample date:	05-JUL-17	Finding:	570.
Chemical:	TOTAL DISSOLVED SOLIDS	Report units:	MG/L
Dlr:	0.		
Sample date:	05-JUL-17	Finding:	5.e-002
Chemical:	TURBIDITY, LABORATORY	Report units:	NTU
Dlr:	0.1		
Sample date:	05-JUL-17	Finding:	1.751
Chemical:	NITRATE + NITRITE (AS N)	Report units:	MG/L
Dlr:	0.4		
Sample date:	05-JUL-17	Finding:	74.
Chemical:	CALCIUM	Report units:	MG/L
Dlr:	0.		

Sample date:	05-JUL-17	Finding:	32.
Chemical:	MAGNESIUM	Report units:	MG/L
Dlr:	0.		
Sample date:	05-JUL-17	Finding:	95.
Chemical:	SODIUM	Report units:	MG/L
Dlr:	0.		
Sample date:	05-JUL-17	Finding:	943.
Chemical:	SPECIFIC CONDUCTANCE	Report units:	US
Dlr:	0.		
Sample date:	25-JUL-16	Finding:	997.
Chemical:	SPECIFIC CONDUCTANCE	Report units:	US
Dlr:	0.		
Sample date:	25-JUL-16	Finding:	2.3
Chemical:	POTASSIUM	Report units:	MG/L
Dlr:	0.		
Sample date:	25-JUL-16	Finding:	298.
Chemical:	ALKALINITY (TOTAL) AS CACO3	Report units:	MG/L
Dlr:	0.		
Sample date:	25-JUL-16	Finding:	298.
Chemical:	BICARBONATE ALKALINITY	Report units:	MG/L
Dlr:	0.		
Sample date:	25-JUL-16	Finding:	1.322
Chemical:	NITRATE (AS N)	Report units:	MG/L
Dlr:	0.4		
Sample date:	25-JUL-16	Finding:	330.
Chemical:	HARDNESS (TOTAL) AS CACO3	Report units:	MG/L
Dlr:	0.		
Sample date:	25-JUL-16	Finding:	91.8
Chemical:	CHLORIDE	Report units:	MG/L
Dlr:	0.		
Sample date:	25-JUL-16	Finding:	79.5
Chemical:	SULFATE	Report units:	MG/L
Dlr:	0.5		
Sample date:	25-JUL-16	Finding:	0.22
Chemical:	FLUORIDE (F) (NATURAL-SOURCE)	Report units:	MG/L
Dlr:	0.1		
Sample date:	25-JUL-16	Finding:	134.882
Chemical:	BARIUM	Report units:	UG/L
Dlr:	100.		
Sample date:	25-JUL-16	Finding:	580.
Chemical:	TOTAL DISSOLVED SOLIDS	Report units:	MG/L
Dlr:	0.		
Sample date:	25-JUL-16	Finding:	0.133
Chemical:	LANGELIER INDEX AT SOURCE TEMP.	Report units:	Not Reported
Dlr:	0.		
Sample date:	25-JUL-16	Finding:	5.e-002
Chemical:	TURBIDITY, LABORATORY	Report units:	NTU

Dlr:	0.1		
Sample date:	25-JUL-16	Finding:	1.32
Chemical:	NITRATE + NITRITE (AS N)	Report units:	MG/L
Dlr:	0.4		
Sample date:	25-JUL-16	Finding:	70.
Chemical:	CALCIUM	Report units:	MG/L
Dlr:	0.		
Sample date:	25-JUL-16	Finding:	30.
Chemical:	MAGNESIUM	Report units:	MG/L
Dlr:	0.		
Sample date:	25-JUL-16	Finding:	87.
Chemical:	SODIUM	Report units:	MG/L
Dlr:	0.		
Sample date:	25-JUL-16	Finding:	7.3
Chemical:	PH, FIELD	Report units:	Not Reported
Dlr:	0.		
Sample date:	21-JUL-15	Finding:	987.
Chemical:	SPECIFIC CONDUCTANCE	Report units:	US
Dlr:	0.		
Sample date:	21-JUL-15	Finding:	1140.
Chemical:	NITRATE + NITRITE (AS N)	Report units:	MG/L
Dlr:	0.4		
Sample date:	21-JUL-15	Finding:	291.
Chemical:	ALKALINITY (TOTAL) AS CACO3	Report units:	MG/L
Dlr:	0.		
Sample date:	21-JUL-15	Finding:	291.
Chemical:	BICARBONATE ALKALINITY	Report units:	MG/L
Dlr:	0.		
Sample date:	21-JUL-15	Finding:	332.
Chemical:	HARDNESS (TOTAL) AS CACO3	Report units:	MG/L
Dlr:	0.		
Sample date:	21-JUL-15	Finding:	76.58
Chemical:	CALCIUM	Report units:	MG/L
Dlr:	0.		
Sample date:	21-JUL-15	Finding:	33.14
Chemical:	MAGNESIUM	Report units:	MG/L
Dlr:	0.		
Sample date:	21-JUL-15	Finding:	88.85
Chemical:	SODIUM	Report units:	MG/L
Dlr:	0.		
Sample date:	21-JUL-15	Finding:	2.53
Chemical:	POTASSIUM	Report units:	MG/L
Dlr:	0.		
Sample date:	21-JUL-15	Finding:	96.4
Chemical:	CHLORIDE	Report units:	MG/L
Dlr:	0.		

Sample date:	21-JUL-15	Finding:	86.7
Chemical:	SULFATE	Report units:	MG/L
Dlr:	0.5		
Sample date:	21-JUL-15	Finding:	0.2
Chemical:	FLUORIDE (F) (NATURAL-SOURCE)	Report units:	MG/L
Dlr:	0.1		
Sample date:	21-JUL-15	Finding:	143.042
Chemical:	BARIUM	Report units:	UG/L
Dlr:	100.		
Sample date:	21-JUL-15	Finding:	580.
Chemical:	TOTAL DISSOLVED SOLIDS	Report units:	MG/L
Dlr:	0.		
Sample date:	21-JUL-15	Finding:	0.135
Chemical:	LANGELIER INDEX AT SOURCE TEMP.	Report units:	Not Reported
Dlr:	0.		
Sample date:	21-JUL-15	Finding:	5.05
Chemical:	NITRATE (AS NO3)	Report units:	MG/L
Dlr:	2.		
Sample date:	21-JUL-15	Finding:	5.e-002
Chemical:	TURBIDITY, LABORATORY	Report units:	NTU
Dlr:	0.1		
Sample date:	21-JUL-15	Finding:	7.3
Chemical:	PH, FIELD	Report units:	Not Reported
Dlr:	0.		
Sample date:	21-JUL-14	Finding:	936.
Chemical:	SPECIFIC CONDUCTANCE	Report units:	US
Dlr:	0.		
Sample date:	21-JUL-14	Finding:	1070.
Chemical:	NITRATE + NITRITE (AS N)	Report units:	MG/L
Dlr:	0.4		
Sample date:	21-JUL-14	Finding:	270.
Chemical:	ALKALINITY (TOTAL) AS CACO3	Report units:	MG/L
Dlr:	0.		
Sample date:	21-JUL-14	Finding:	270.
Chemical:	BICARBONATE ALKALINITY	Report units:	MG/L
Dlr:	0.		
Sample date:	21-JUL-14	Finding:	312.
Chemical:	HARDNESS (TOTAL) AS CACO3	Report units:	MG/L
Dlr:	0.		
Sample date:	21-JUL-14	Finding:	37.22
Chemical:	CALCIUM	Report units:	MG/L
Dlr:	0.		
Sample date:	21-JUL-14	Finding:	32.02
Chemical:	MAGNESIUM	Report units:	MG/L
Dlr:	0.		
Sample date:	21-JUL-14	Finding:	81.85
Chemical:	SODIUM	Report units:	MG/L

Dlr:	0.		
Sample date:	21-JUL-14	Finding:	2.4
Chemical:	POTASSIUM	Report units:	MG/L
Dlr:	0.		
Sample date:	21-JUL-14	Finding:	91.5
Chemical:	CHLORIDE	Report units:	MG/L
Dlr:	0.		
Sample date:	21-JUL-14	Finding:	83.6
Chemical:	SULFATE	Report units:	MG/L
Dlr:	0.5		
Sample date:	21-JUL-14	Finding:	0.25
Chemical:	FLUORIDE (F) (NATURAL-SOURCE)	Report units:	MG/L
Dlr:	0.1		
Sample date:	21-JUL-14	Finding:	138.3
Chemical:	BARIUM	Report units:	UG/L
Dlr:	100.		
Sample date:	21-JUL-14	Finding:	530.
Chemical:	TOTAL DISSOLVED SOLIDS	Report units:	MG/L
Dlr:	0.		
Sample date:	21-JUL-14	Finding:	4.72
Chemical:	NITRATE (AS NO3)	Report units:	MG/L
Dlr:	2.		
Sample date:	21-JUL-14	Finding:	7.3
Chemical:	PH, FIELD	Report units:	Not Reported
Dlr:	0.		
Sample date:	15-JUL-13	Finding:	0.19
Chemical:	FLUORIDE (F) (NATURAL-SOURCE)	Report units:	MG/L
Dlr:	0.1		
Sample date:	15-JUL-13	Finding:	600.
Chemical:	TOTAL DISSOLVED SOLIDS	Report units:	MG/L
Dlr:	0.		
Sample date:	15-JUL-13	Finding:	0.17
Chemical:	LANGELIER INDEX AT SOURCE TEMP.	Report units:	Not Reported
Dlr:	0.		
Sample date:	15-JUL-13	Finding:	9.14
Chemical:	NITRATE (AS NO3)	Report units:	MG/L
Dlr:	2.		
Sample date:	15-JUL-13	Finding:	5.e-002
Chemical:	TURBIDITY, LABORATORY	Report units:	NTU
Dlr:	0.1		
Sample date:	15-JUL-13	Finding:	2060.
Chemical:	NITRATE + NITRITE (AS N)	Report units:	MG/L
Dlr:	0.4		
Sample date:	15-JUL-13	Finding:	79.
Chemical:	CALCIUM	Report units:	MG/L
Dlr:	0.		

Sample date:	15-JUL-13	Finding:	34.
Chemical:	MAGNESIUM	Report units:	MG/L
Dlr:	0.		
Sample date:	15-JUL-13	Finding:	94.
Chemical:	SODIUM	Report units:	MG/L
Dlr:	0.		
Sample date:	15-JUL-13	Finding:	2.5
Chemical:	POTASSIUM	Report units:	MG/L
Dlr:	0.		
Sample date:	15-JUL-13	Finding:	150.
Chemical:	BARIUM	Report units:	UG/L
Dlr:	100.		
Sample date:	15-JUL-13	Finding:	1010.
Chemical:	SPECIFIC CONDUCTANCE	Report units:	US
Dlr:	0.		
Sample date:	15-JUL-13	Finding:	7.3
Chemical:	PH, FIELD	Report units:	Not Reported
Dlr:	0.		
Sample date:	15-JUL-13	Finding:	348.
Chemical:	ALKALINITY (TOTAL) AS CACO3	Report units:	MG/L
Dlr:	0.		
Sample date:	15-JUL-13	Finding:	348.
Chemical:	BICARBONATE ALKALINITY	Report units:	MG/L
Dlr:	0.		
Sample date:	15-JUL-13	Finding:	352.
Chemical:	HARDNESS (TOTAL) AS CACO3	Report units:	MG/L
Dlr:	0.		
Sample date:	15-JUL-13	Finding:	77.6
Chemical:	CHLORIDE	Report units:	MG/L
Dlr:	0.		
Sample date:	15-JUL-13	Finding:	78.7
Chemical:	SULFATE	Report units:	MG/L
Dlr:	0.5		
Sample date:	09-JUL-12	Finding:	957.
Chemical:	SPECIFIC CONDUCTANCE	Report units:	US
Dlr:	0.		
Sample date:	09-JUL-12	Finding:	0.72
Chemical:	RADIUM 228 MDA95	Report units:	PCI/L
Dlr:	0.		
Sample date:	09-JUL-12	Finding:	335.
Chemical:	ALKALINITY (TOTAL) AS CACO3	Report units:	MG/L
Dlr:	0.		
Sample date:	09-JUL-12	Finding:	335.
Chemical:	BICARBONATE ALKALINITY	Report units:	MG/L
Dlr:	0.		
Sample date:	09-JUL-12	Finding:	348.
Chemical:	HARDNESS (TOTAL) AS CACO3	Report units:	MG/L

Dlr:	0.		
Sample date:	09-JUL-12	Finding:	79.6
Chemical:	CHLORIDE	Report units:	MG/L
Dlr:	0.		
Sample date:	09-JUL-12	Finding:	83.8
Chemical:	SULFATE	Report units:	MG/L
Dlr:	0.5		
Sample date:	09-JUL-12	Finding:	0.2
Chemical:	FLUORIDE (F) (NATURAL-SOURCE)	Report units:	MG/L
Dlr:	0.1		
Sample date:	09-JUL-12	Finding:	580.
Chemical:	TOTAL DISSOLVED SOLIDS	Report units:	MG/L
Dlr:	0.		
Sample date:	09-JUL-12	Finding:	0.309
Chemical:	LANGELIER INDEX AT SOURCE TEMP.	Report units:	Not Reported
Dlr:	0.		
Sample date:	09-JUL-12	Finding:	78.
Chemical:	CALCIUM	Report units:	MG/L
Dlr:	0.		
Sample date:	09-JUL-12	Finding:	34.
Chemical:	MAGNESIUM	Report units:	MG/L
Dlr:	0.		
Sample date:	09-JUL-12	Finding:	93.
Chemical:	SODIUM	Report units:	MG/L
Dlr:	0.		
Sample date:	09-JUL-12	Finding:	2.4
Chemical:	POTASSIUM	Report units:	MG/L
Dlr:	0.		
Sample date:	09-JUL-12	Finding:	140.
Chemical:	BARIUM	Report units:	UG/L
Dlr:	100.		
Sample date:	09-JUL-12	Finding:	0.14
Chemical:	RADIUM 226 COUNTING ERROR	Report units:	PCI/L
Dlr:	0.		
Sample date:	09-JUL-12	Finding:	8.5
Chemical:	NITRATE (AS NO3)	Report units:	MG/L
Dlr:	2.		
Sample date:	09-JUL-12	Finding:	1900.
Chemical:	NITRATE + NITRITE (AS N)	Report units:	MG/L
Dlr:	0.4		
Sample date:	09-JUL-12	Finding:	0.36
Chemical:	RADIUM 226 MDA95	Report units:	PCI/L
Dlr:	0.		
Sample date:	09-JUL-12	Finding:	7.4
Chemical:	PH, FIELD	Report units:	Not Reported
Dlr:	0.		

Map ID Direction Distance Elevation	Database	EDR ID Number
N116 **NNE** **1/2 - 1 Mile** **Higher**	**CA WELLS**	**CAEDF0000132445**

Well ID:	T0600100342-C-2	Well Type:	MONITORING
Source:	EDF	Other Name:	C-2
GAMA PFAS Testing:	Not Reported		
Groundwater Quality Data:	https://gamagroundwater.waterboards.ca.gov/gama/gamamap/public/GamaDataDisplay.asp?dataset=EDF&samp_date=&global_id=T0600100342&assigned_name=C-2&store_num=		
GeoTracker Data:	https://geotracker.waterboards.ca.gov/profile_report.asp?cmd=MWEDFResults&global_id=T0600100342&assigned_name=C-2		

N117 **NNE** **1/2 - 1 Mile** **Higher**	**CA WELLS**	**CAEDF0000127970**

Well ID:	T10000002322-MW-4	Well Type:	MONITORING
Source:	EDF	Other Name:	MW-4
GAMA PFAS Testing:	Not Reported		
Groundwater Quality Data:	https://gamagroundwater.waterboards.ca.gov/gama/gamamap/public/GamaDataDisplay.asp?dataset=EDF&samp_date=&global_id=T10000002322&assigned_name=MW-4&store_num=		
GeoTracker Data:	https://geotracker.waterboards.ca.gov/profile_report.asp?cmd=MWEDFResults&global_id=T10000002322&assigned_name=MW-4		

---

118 **NNW** **1/2 - 1 Mile** **Lower**	**CA WELLS**	**CAEDF0000106108**

Well ID:	SL0600178588-GB07	Well Type:	MONITORING
Source:	EDF	Other Name:	GB07
GAMA PFAS Testing:	Not Reported		
Groundwater Quality Data:	https://gamagroundwater.waterboards.ca.gov/gama/gamamap/public/GamaDataDisplay.asp?dataset=EDF&samp_date=&global_id=SL0600178588&assigned_name=GB07&store_num=		
GeoTracker Data:	https://geotracker.waterboards.ca.gov/profile_report.asp?cmd=MWEDFResults&global_id=SL0600178588&assigned_name=GB07		

N119 **NNE** **1/2 - 1 Mile** **Higher**	**CA WELLS**	**CAEDF0000009330**

Well ID:	T10000002322-MW-3	Well Type:	MONITORING
Source:	EDF	Other Name:	MW-3
GAMA PFAS Testing:	Not Reported		
Groundwater Quality Data:	https://gamagroundwater.waterboards.ca.gov/gama/gamamap/public/GamaDataDisplay.asp?dataset=EDF&samp_date=&global_id=T10000002322&assigned_name=MW-3&store_num=		
GeoTracker Data:	https://geotracker.waterboards.ca.gov/profile_report.asp?cmd=MWEDFResults&global_id=T10000002322&assigned_name=MW-3		

Map ID Direction Distance Elevation	Database	EDR ID Number
P120 **North** **1/2 - 1 Mile** **Higher**	**CA WELLS**	**CADWR0000015540**

Well ID:	04S01W21K002M	Well Type:	UNK
Source:	Department of Water Resources		
Other Name:	04S01W21K002M	GAMA PFAS Testing:	Not Reported
Groundwater Quality Data:	https://gamagroundwater.waterboards.ca.gov/gama/gamamap/public/GamaDataDisplay.asp?dataset=DWR&samp_date=&global_id=&assigned_name=04S01W21K002M&store_num=		
GeoTracker Data:	Not Reported		

P121 **North** **1/2 - 1 Mile** **Higher**	**CA WELLS**	**CADWR0000037139**

Well ID:	04S01W21K003M	Well Type:	UNK
Source:	Department of Water Resources		
Other Name:	04S01W21K003M	GAMA PFAS Testing:	Not Reported
Groundwater Quality Data:	https://gamagroundwater.waterboards.ca.gov/gama/gamamap/public/GamaDataDisplay.asp?dataset=DWR&samp_date=&global_id=&assigned_name=04S01W21K003M&store_num=		
GeoTracker Data:	Not Reported		

Q122 **NNE** **1/2 - 1 Mile** **Higher**	**CA WELLS**	**CAEDF0000066303**

Well ID:	T10000002322-MW-2	Well Type:	MONITORING
Source:	EDF	Other Name:	MW-2
GAMA PFAS Testing:	Not Reported		
Groundwater Quality Data:	https://gamagroundwater.waterboards.ca.gov/gama/gamamap/public/GamaDataDisplay.asp?dataset=EDF&samp_date=&global_id=T10000002322&assigned_name=MW-2&store_num=		
GeoTracker Data:	https://geotracker.waterboards.ca.gov/profile_report.asp?cmd=MWEDFResults&global_id=T10000002322&assigned_name=MW-2		

R123 **NNE** **1/2 - 1 Mile** **Higher**	**CA WELLS**	**CADWR0000009682**

Well ID:	04S01W21J002M	Well Type:	UNK
Source:	Department of Water Resources		
Other Name:	04S01W21J002M	GAMA PFAS Testing:	Not Reported
Groundwater Quality Data:	https://gamagroundwater.waterboards.ca.gov/gama/gamamap/public/GamaDataDisplay.asp?dataset=DWR&samp_date=&global_id=&assigned_name=04S01W21J002M&store_num=		
GeoTracker Data:	Not Reported		

Map ID Direction Distance Elevation	Database	EDR ID Number
R124 **NNE** **1/2 - 1 Mile** **Higher**	**CA WELLS**	**CADWR0000026429**

Well ID:	04S01W21J001M	Well Type:	UNK
Source:	Department of Water Resources		
Other Name:	04S01W21J001M	GAMA PFAS Testing:	Not Reported
Groundwater Quality Data:	https://gamagroundwater.waterboards.ca.gov/gama/gamamap/public/GamaDataDisplay.asp?dataset=DWR&samp_date=&global_id=&assigned_name=04S01W21J001M&store_num=		
GeoTracker Data:	Not Reported		

Q125 **NNE** **1/2 - 1 Mile** **Higher**	**CA WELLS**	**CAEDF0000090092**

Well ID:	T10000002322-MW-1	Well Type:	MONITORING
Source:	EDF	Other Name:	MW-1
GAMA PFAS Testing:	Not Reported		
Groundwater Quality Data:	https://gamagroundwater.waterboards.ca.gov/gama/gamamap/public/GamaDataDisplay.asp?dataset=EDF&samp_date=&global_id=T10000002322&assigned_name=MW-1&store_num=		
GeoTracker Data:	https://geotracker.waterboards.ca.gov/profile_report.asp?cmd=MWEDFResults&global_id=T10000002322&assigned_name=MW-1		

M126 **East** **1/2 - 1 Mile** **Higher**	**CA WELLS**	**CADWR0000008486**

Well ID:	04S01W27F001M	Well Type:	UNK
Source:	Department of Water Resources		
Other Name:	04S01W27F001M	GAMA PFAS Testing:	Not Reported
Groundwater Quality Data:	https://gamagroundwater.waterboards.ca.gov/gama/gamamap/public/GamaDataDisplay.asp?dataset=DWR&samp_date=&global_id=&assigned_name=04S01W27F001M&store_num=		
GeoTracker Data:	Not Reported		

---

127 **NW** **1/2 - 1 Mile** **Lower**	Site ID:	0275	**AQUIFLOW**	**50719**
	Groundwater Flow:	WNW		
	Shallow Water Depth:	Not Reported		
	Deep Water Depth:	Not Reported		
	Average Water Depth:	42		
	Date:	03/27/1993		

S128 **NW** **1/2 - 1 Mile** **Higher**	**CA WELLS**	**CAUSGSN00010393**

Well ID:	USGS-373357121591401	Well Type:	UNK
Source:	United States Geological Survey		
Other Name:	USGS-373357121591401	GAMA PFAS Testing:	Not Reported
Groundwater Quality Data:	https://gamagroundwater.waterboards.ca.gov/gama/gamamap/public/GamaDataDisplay.asp?dataset=USGSNEW&samp_date=&global_id=&assigned_name=USGS-373357121591401&store_num=		

GeoTracker Data: Not Reported

129
SSE
1/2 - 1 Mile
Higher

AQUIFLOW **69514**

Site ID:	0006
Groundwater Flow:	Flat
Shallow Water Depth:	42.65
Deep Water Depth:	57.50
Average Water Depth:	Not Reported
Date:	05/21/1996

S130
NW
1/2 - 1 Mile
Higher

FED USGS **USGS40000183844**

Organization ID:	USGS-CA		
Organization Name:	USGS California Water Science Center		
Monitor Location:	004S001W20R002M	Type:	Well
Description:	Not Reported	HUC:	18050003
Drainage Area:	Not Reported	Drainage Area Units:	Not Reported
Contrib Drainage Area:	Not Reported	Contrib Drainage Area Unts:	Not Reported
Aquifer:	California Coastal Basin aquifers		
Formation Type:	Quaternary Alluvium	Aquifer Type:	Not Reported
Construction Date:	Not Reported	Well Depth:	150
Well Depth Units:	ft	Well Hole Depth:	Not Reported
Well Hole Depth Units:	Not Reported		

T131
NNW
1/2 - 1 Mile
Lower

CA WELLS **CADWR0000003565**

Well ID:	04S01W21L001M	Well Type:	UNK
Source:	Department of Water Resources		
Other Name:	04S01W21L001M	GAMA PFAS Testing:	Not Reported
Groundwater Quality Data:	https://gamagroundwater.waterboards.ca.gov/gama/gamamap/public/GamaDataDisplay.asp?dataset=DWR&samp_date=&global_id=&assigned_name=04S01W21L001M&store_num=		
GeoTracker Data:	Not Reported		

T132
NNW
1/2 - 1 Mile
Lower

CA WELLS **CADWR0000009501**

Well ID:	04S01W21L002M	Well Type:	UNK
Source:	Department of Water Resources		
Other Name:	04S01W21L002M	GAMA PFAS Testing:	Not Reported
Groundwater Quality Data:	https://gamagroundwater.waterboards.ca.gov/gama/gamamap/public/GamaDataDisplay.asp?dataset=DWR&samp_date=&global_id=&assigned_name=04S01W21L002M&store_num=		
GeoTracker Data:	Not Reported		

Map ID Direction Distance Elevation	Database	EDR ID Number
U133 **SE** **1/2 - 1 Mile** **Lower**	**FED USGS**	**USGS40000183739**

Organization ID:	USGS-CA		
Organization Name:	USGS California Water Science Center		
Monitor Location:	004S001W27P001M	Type:	Well
Description:	pabennet-plots in subsxn N, checked is correct wel		
HUC:	18050003	Drainage Area:	Not Reported
Drainage Area Units:	Not Reported	Contrib Drainage Area:	Not Reported
Contrib Drainage Area Unts:	Not Reported	Aquifer:	California Coastal Basin aquifers
Formation Type:	Quaternary Alluvium	Aquifer Type:	Not Reported
Construction Date:	194808	Well Depth:	153
Well Depth Units:	ft	Well Hole Depth:	153
Well Hole Depth Units:	ft		

U134 **SE** **1/2 - 1 Mile** **Lower**	**CA WELLS**	**CAUSGS000001350**

GAMA:

Well ID:	SF-34	Well Type:	MUNICIPAL
Source:	United States Geological Survey		
Other Names:	SF-34	GAMA Pfas testing:	Not Reported
Groundwater Quality Data:	https://gamagroundwater.waterboards.ca.gov/gama/gamamap/public/GamaDataDisplay.asp?dataset=USGS&samp_date=&global_id=&assigned_name=SF-34&store_num=		
GeoTracker Data:	Not Reported		

U135 **SE** **1/2 - 1 Mile** **Lower**	**CA WELLS**	**CAUSGSN00017130**

Well ID:	USGS-373303121575001	Well Type:	UNK
Source:	United States Geological Survey		
Other Name:	USGS-373303121575001	GAMA PFAS Testing:	Not Reported
Groundwater Quality Data:	https://gamagroundwater.waterboards.ca.gov/gama/gamamap/public/GamaDataDisplay.asp?dataset=USGSNEW&samp_date=&global_id=&assigned_name=USGS-373303121575001&store_num=		
GeoTracker Data:	Not Reported		

V136 **SSE** **1/2 - 1 Mile** **Higher**	**CA WELLS**	**CADWR0000013207**

Well ID:	04S01W33A001M	Well Type:	UNK
Source:	Department of Water Resources		
Other Name:	04S01W33A001M	GAMA PFAS Testing:	Not Reported
Groundwater Quality Data:	https://gamagroundwater.waterboards.ca.gov/gama/gamamap/public/GamaDataDisplay.asp?dataset=DWR&samp_date=&global_id=&assigned_name=04S01W33A001M&store_num=		
GeoTracker Data:	Not Reported		

Map ID Direction Distance Elevation	Database	EDR ID Number
V137 **SSE** **1/2 - 1 Mile** **Higher**	**CA WELLS**	**CADWR0000026635**

Well ID:	04S01W33A002M	Well Type:	UNK
Source:	Department of Water Resources		
Other Name:	04S01W33A002M	GAMA PFAS Testing:	Not Reported
Groundwater Quality Data:	https://gamagroundwater.waterboards.ca.gov/gama/gamamap/public/GamaDataDisplay.asp?dataset=DWR&samp_date=&global_id=&assigned_name=04S01W33A002M&store_num=		
GeoTracker Data:	Not Reported		

---

138 **SSW** **1/2 - 1 Mile** **Lower**	**CA WELLS**	**CADWR0000020184**

Well ID:	04S01W33C001M	Well Type:	UNK
Source:	Department of Water Resources		
Other Name:	04S01W33C001M	GAMA PFAS Testing:	Not Reported
Groundwater Quality Data:	https://gamagroundwater.waterboards.ca.gov/gama/gamamap/public/GamaDataDisplay.asp?dataset=DWR&samp_date=&global_id=&assigned_name=04S01W33C001M&store_num=		
GeoTracker Data:	Not Reported		

---

139 **WSW** **1/2 - 1 Mile** **Lower**	**CA WELLS**	**CADWR0000004441**

Well ID:	04S01W29J008M	Well Type:	UNK
Source:	Department of Water Resources		
Other Name:	04S01W29J008M	GAMA PFAS Testing:	Not Reported
Groundwater Quality Data:	https://gamagroundwater.waterboards.ca.gov/gama/gamamap/public/GamaDataDisplay.asp?dataset=DWR&samp_date=&global_id=&assigned_name=04S01W29J008M&store_num=		
GeoTracker Data:	Not Reported		

W140 **NNE** **1/2 - 1 Mile** **Higher**	**CA WELLS**	**CADWR0000012998**

Well ID:	04S01W22M002M	Well Type:	UNK
Source:	Department of Water Resources		
Other Name:	04S01W22M002M	GAMA PFAS Testing:	Not Reported
Groundwater Quality Data:	https://gamagroundwater.waterboards.ca.gov/gama/gamamap/public/GamaDataDisplay.asp?dataset=DWR&samp_date=&global_id=&assigned_name=04S01W22M002M&store_num=		
GeoTracker Data:	Not Reported		

Map ID Direction Distance Elevation			Database	EDR ID Number
W141 **NNE** **1/2 - 1 Mile** **Higher**	Site ID: Groundwater Flow: Shallow Water Depth: Deep Water Depth: Average Water Depth: Date:	0112 S 45 55 Not Reported 08/21/1987	**AQUIFLOW**	**50718**

X142
SW
1/2 - 1 Mile
Higher

CA WELLS **CAEDF0000065519**

Well ID:	T0600180915-MW-2	Well Type:	MONITORING
Source:	EDF	Other Name:	MW-2
GAMA PFAS Testing:	Not Reported		
Groundwater Quality Data:	https://gamagroundwater.waterboards.ca.gov/gama/gamamap/public/GamaDataDisplay.asp?dataset=EDF&samp_date=&global_id=T0600180915&assigned_name=MW-2&store_num=		
GeoTracker Data:	https://geotracker.waterboards.ca.gov/profile_report.asp?cmd=MWEDFResults&global_id=T0600180915&assigned_name=MW-2		

X143
SW
1/2 - 1 Mile
Higher

CA WELLS **CAEDF0000101330**

Well ID:	T0600180915-MW-1	Well Type:	MONITORING
Source:	EDF	Other Name:	MW-1
GAMA PFAS Testing:	Not Reported		
Groundwater Quality Data:	https://gamagroundwater.waterboards.ca.gov/gama/gamamap/public/GamaDataDisplay.asp?dataset=EDF&samp_date=&global_id=T0600180915&assigned_name=MW-1&store_num=		
GeoTracker Data:	https://geotracker.waterboards.ca.gov/profile_report.asp?cmd=MWEDFResults&global_id=T0600180915&assigned_name=MW-1		

X144
SW
1/2 - 1 Mile
Lower

CA WELLS **CAEDF0000046670**

Well ID:	T0600180915-MW-3	Well Type:	MONITORING
Source:	EDF	Other Name:	MW-3
GAMA PFAS Testing:	Not Reported		
Groundwater Quality Data:	https://gamagroundwater.waterboards.ca.gov/gama/gamamap/public/GamaDataDisplay.asp?dataset=EDF&samp_date=&global_id=T0600180915&assigned_name=MW-3&store_num=		
GeoTracker Data:	https://geotracker.waterboards.ca.gov/profile_report.asp?cmd=MWEDFResults&global_id=T0600180915&assigned_name=MW-3		

Map ID Direction Distance Elevation	Database	EDR ID Number
Y145 **NW** **1/2 - 1 Mile** **Lower**	**FED USGS**	**USGS40000183856**

Organization ID:	USGS-CA		
Organization Name:	USGS California Water Science Center		
Monitor Location:	004S001W20J005M	Type:	Well
Description:	Not Reported	HUC:	Not Reported
Drainage Area:	Not Reported	Drainage Area Units:	Not Reported
Contrib Drainage Area:	Not Reported	Contrib Drainage Area Unts:	Not Reported
Aquifer:	California Coastal Basin aquifers		
Formation Type:	Not Reported	Aquifer Type:	Not Reported
Construction Date:	19940208	Well Depth:	109
Well Depth Units:	ft	Well Hole Depth:	110
Well Hole Depth Units:	ft		

Ground water levels,Number of Measurements:	2	Level reading date:	2002-11-08
Feet below surface:	39.89	Feet to sea level:	Not Reported
Note:	Not Reported		
Level reading date:	2002-05-06	Feet below surface:	39.20
Feet to sea level:	Not Reported	Note:	Not Reported

Y146 **NW** **1/2 - 1 Mile** **Lower**	**FED USGS**	**USGS40000183855**

Organization ID:	USGS-CA		
Organization Name:	USGS California Water Science Center		
Monitor Location:	004S001W20J006M	Type:	Well
Description:	Not Reported	HUC:	Not Reported
Drainage Area:	Not Reported	Drainage Area Units:	Not Reported
Contrib Drainage Area:	Not Reported	Contrib Drainage Area Unts:	Not Reported
Aquifer:	California Coastal Basin aquifers		
Formation Type:	Not Reported	Aquifer Type:	Not Reported
Construction Date:	19940207	Well Depth:	80
Well Depth Units:	ft	Well Hole Depth:	80
Well Hole Depth Units:	ft		

Ground water levels,Number of Measurements:	2	Level reading date:	2002-11-08
Feet below surface:	44.55	Feet to sea level:	Not Reported
Note:	Not Reported		
Level reading date:	2002-05-06	Feet below surface:	33.39
Feet to sea level:	Not Reported	Note:	Not Reported

---

147 **NW** **1/2 - 1 Mile** **Lower**	**CA WELLS**	**CADWR0000032419**

Well ID:	04S01W21M001M	Well Type:	UNK
Source:	Department of Water Resources		
Other Name:	04S01W21M001M	GAMA PFAS Testing:	Not Reported

Groundwater Quality Data: https://gamagroundwater.waterboards.ca.gov/gama/gamamap/public/GamaDataDisplay.asp?dataset=DWR&samp_date=&global_id=&assigned_name=04S01W21M001M&store_num=
GeoTracker Data: Not Reported

Y148
NW
1/2 - 1 Mile
Lower

FED USGS **USGS40000183854**

Organization ID:	USGS-CA		
Organization Name:	USGS California Water Science Center		
Monitor Location:	004S001W20J004M	Type:	Well
Description:	Not Reported	HUC:	Not Reported
Drainage Area:	Not Reported	Drainage Area Units:	Not Reported
Contrib Drainage Area:	Not Reported	Contrib Drainage Area Unts:	Not Reported
Aquifer:	California Coastal Basin aquifers		
Formation Type:	Not Reported	Aquifer Type:	Not Reported
Construction Date:	19940207	Well Depth:	50
Well Depth Units:	ft	Well Hole Depth:	56
Well Hole Depth Units:	ft		

Ground water levels,Number of Measurements:	2	Level reading date:	2002-11-08
Feet below surface:	39.21	Feet to sea level:	Not Reported
Note:	Not Reported		

Level reading date:	2002-05-06	Feet below surface:	32.46
Feet to sea level:	Not Reported	Note:	Not Reported

Z149
South
1/2 - 1 Mile
Lower

CA WELLS **CAEDF0000110938**

Well ID:	T10000000497-MW-2	Well Type:	MONITORING
Source:	EDF	Other Name:	MW-2
GAMA PFAS Testing:	Not Reported		

Groundwater Quality Data: https://gamagroundwater.waterboards.ca.gov/gama/gamamap/public/GamaDataDisplay.asp?dataset=EDF&samp_date=&global_id=T10000000497&assigned_name=MW-2&store_num=
GeoTracker Data: https://geotracker.waterboards.ca.gov/profile_report.asp?cmd=MWEDFResults&global_id=T10000000497&assigned_name=MW-2

Z150
South
1/2 - 1 Mile
Lower

CA WELLS **CAEDF0000135276**

Well ID:	T10000000497-MW-1	Well Type:	MONITORING
Source:	EDF	Other Name:	MW-1
GAMA PFAS Testing:	Not Reported		

Groundwater Quality Data: https://gamagroundwater.waterboards.ca.gov/gama/gamamap/public/GamaDataDisplay.asp?dataset=EDF&samp_date=&global_id=T10000000497&assigned_name=MW-1&store_num=
GeoTracker Data: https://geotracker.waterboards.ca.gov/profile_report.asp?cmd=MWEDFResults&global_id=T10000000497&assigned_name=MW-1

Map ID Direction Distance Elevation	Database	EDR ID Number
Z151 **South** **1/2 - 1 Mile** **Lower**	**CA WELLS**	**CAEDF0000110819**

Well ID:	T10000000497-MW-3	Well Type:	MONITORING
Source:	EDF	Other Name:	MW-3
GAMA PFAS Testing:	Not Reported		
Groundwater Quality Data:	https://gamagroundwater.waterboards.ca.gov/gama/gamamap/public/GamaDataDisplay.asp?dataset=EDF&samp_date=&global_id=T10000000497&assigned_name=MW-3&store_num=		
GeoTracker Data:	https://geotracker.waterboards.ca.gov/profile_report.asp?cmd=MWEDFResults&global_id=T10000000497&assigned_name=MW-3		

---

152 **SSE** **1/2 - 1 Mile** **Higher**	**FED USGS**	**USGS40000183685**

Organization ID:	USGS-CA		
Organization Name:	USGS California Water Science Center		
Monitor Location:	004S001W33A002M	Type:	Well
Description:	Not Reported	HUC:	18050003
Drainage Area:	Not Reported	Drainage Area Units:	Not Reported
Contrib Drainage Area:	Not Reported	Contrib Drainage Area Unts:	Not Reported
Aquifer:	California Coastal Basin aquifers		
Formation Type:	Quaternary Alluvium	Aquifer Type:	Not Reported
Construction Date:	Not Reported	Well Depth:	Not Reported
Well Depth Units:	Not Reported	Well Hole Depth:	Not Reported
Well Hole Depth Units:	Not Reported		

---

153 **SW** **1/2 - 1 Mile** **Lower**	Site ID:	0115	**AQUIFLOW**	**50710**
	Groundwater Flow:	WNW		
	Shallow Water Depth:	Not Reported		
	Deep Water Depth:	Not Reported		
	Average Water Depth:	>30		
	Date:	05/06/1994		

AA154 **SE** **1/2 - 1 Mile** **Lower**	**CA WELLS**	**CADWR0000009665**

Well ID:	04S01W27P002M	Well Type:	UNK
Source:	Department of Water Resources		
Other Name:	04S01W27P002M	GAMA PFAS Testing:	Not Reported
Groundwater Quality Data:	https://gamagroundwater.waterboards.ca.gov/gama/gamamap/public/GamaDataDisplay.asp?dataset=DWR&samp_date=&global_id=&assigned_name=04S01W27P002M&store_num=		
GeoTracker Data:	Not Reported		

Map ID Direction Distance Elevation	Database	EDR ID Number
AA155 **SE** **1/2 - 1 Mile** **Lower**	**CA WELLS**	**CADWR0000010918**

Well ID:	04S01W27P001M	Well Type:	UNK
Source:	Department of Water Resources		
Other Name:	04S01W27P001M	GAMA PFAS Testing:	Not Reported
Groundwater Quality Data:	https://gamagroundwater.waterboards.ca.gov/gama/gamamap/public/GamaDataDisplay.asp?dataset=DWR&samp_date=&global_id=&assigned_name=04S01W27P001M&store_num=		
GeoTracker Data:	Not Reported		

X156 **SW** **1/2 - 1 Mile** **Lower**	**CA WELLS**	**CAEDF0000068665**

Well ID:	T0600101349-GB-7	Well Type:	MONITORING
Source:	EDF	Other Name:	GB-7
GAMA PFAS Testing:	Not Reported		
Groundwater Quality Data:	https://gamagroundwater.waterboards.ca.gov/gama/gamamap/public/GamaDataDisplay.asp?dataset=EDF&samp_date=&global_id=T0600101349&assigned_name=GB-7&store_num=		
GeoTracker Data:	https://geotracker.waterboards.ca.gov/profile_report.asp?cmd=MWEDFResults&global_id=T0600101349&assigned_name=GB-7		

---

157 **ENE** **1/2 - 1 Mile** **Higher**	Site ID:	0532	**AQUIFLOW**	**69516**
	Groundwater Flow:	Not Reported		
	Shallow Water Depth:	Not Reported		
	Deep Water Depth:	Not Reported		
	Average Water Depth:	36'bg		
	Date:	12/17/1996		

AB158 **WNW** **1/2 - 1 Mile** **Higher**	**FED USGS**	**USGS40000183840**

Organization ID:	USGS-CA		
Organization Name:	USGS California Water Science Center		
Monitor Location:	004S001W20R003M	Type:	Well
Description:	Not Reported	HUC:	Not Reported
Drainage Area:	Not Reported	Drainage Area Units:	Not Reported
Contrib Drainage Area:	Not Reported	Contrib Drainage Area Unts:	Not Reported
Aquifer:	California Coastal Basin aquifers		
Formation Type:	Not Reported	Aquifer Type:	Not Reported
Construction Date:	19940205	Well Depth:	58
Well Depth Units:	ft	Well Hole Depth:	60
Well Hole Depth Units:	ft		

Ground water levels,Number of Measurements:	2	Level reading date:	2002-11-08
Feet below surface:	41.91	Feet to sea level:	Not Reported
Note:	Not Reported		
Level reading date:	2002-06-06	Feet below surface:	35.88

Feet to sea level:	Not Reported	Note:	Not Reported

AB159
WNW
1/2 - 1 Mile
Higher

FED USGS **USGS40000183841**

Organization ID:	USGS-CA		
Organization Name:	USGS California Water Science Center		
Monitor Location:	004S001W20R004M	Type:	Well
Description:	Not Reported	HUC:	Not Reported
Drainage Area:	Not Reported	Drainage Area Units:	Not Reported
Contrib Drainage Area:	Not Reported	Contrib Drainage Area Unts:	Not Reported
Aquifer:	California Coastal Basin aquifers		
Formation Type:	Not Reported	Aquifer Type:	Not Reported
Construction Date:	19940212	Well Depth:	84.5
Well Depth Units:	ft	Well Hole Depth:	85
Well Hole Depth Units:	ft		

Ground water levels,Number of Measurements:	2	Level reading date:	2002-11-08
Feet below surface:	43.75	Feet to sea level:	Not Reported
Note:	Not Reported		
Level reading date:	2002-06-06	Feet below surface:	38.19
Feet to sea level:	Not Reported	Note:	Not Reported

160
SW
1/2 - 1 Mile
Lower

AQUIFLOW **50715**

Site ID:	0391
Groundwater Flow:	Not Reported
Shallow Water Depth:	Not Reported
Deep Water Depth:	Not Reported
Average Water Depth:	45
Date:	05/20/1996

161
NE
1/2 - 1 Mile
Higher

AQUIFLOW **69606**

Site ID:	0376
Groundwater Flow:	Not Reported
Shallow Water Depth:	Not Reported
Deep Water Depth:	Not Reported
Average Water Depth:	40’
Date:	06/25/1996

162
ENE
1/2 - 1 Mile
Higher

CA WELLS **CADWR0000010905**

Well ID:	04S01W27B004M	Well Type:	UNK
Source:	Department of Water Resources		
Other Name:	04S01W27B004M	GAMA PFAS Testing:	Not Reported
Groundwater Quality Data:	https://gamagroundwater.waterboards.ca.gov/gama/gamamap/public/GamaDataDisplay.asp?dataset=DWR&samp_date=&global_id=&assigned_name=04S01W27B004M&store_num=		
GeoTracker Data:	Not Reported		

GEOCHECK® - PHYSICAL SETTING SOURCE MAP FINDINGS

Map ID Direction Distance Elevation			Database	EDR ID Number
1G **NNE** **1/2 - 1 Mile** **Lower**	Site ID: Groundwater Flow: Shallow Water Depth: Deep Water Depth: Average Water Depth: Date:	0112 S 45 55 Not Reported 08/21/1987	**AQUIFLOW**	**50718**
2G **NE** **1/2 - 1 Mile** **Lower**	Site ID: Groundwater Flow: Shallow Water Depth: Deep Water Depth: Average Water Depth: Date:	0376 Not Reported Not Reported Not Reported 40’ 06/25/1996	**AQUIFLOW**	**69606**
3G **NNW** **1/2 - 1 Mile** **Lower**	Site ID: Groundwater Flow: Shallow Water Depth: Deep Water Depth: Average Water Depth: Date:	Not Reported Not Reported Not Reported Not Reported 31.9 04/16/1996	**AQUIFLOW**	**50687**
4G **NNW** **1/2 - 1 Mile** **Lower**	Site ID: Groundwater Flow: Shallow Water Depth: Deep Water Depth: Average Water Depth: Date:	0274 Not Reported Not Reported Not Reported 31.9’ 04/16/1993	**AQUIFLOW**	**69524**
5G **NW** **1/2 - 1 Mile** **Lower**	Site ID: Groundwater Flow: Shallow Water Depth: Deep Water Depth: Average Water Depth: Date:	0275 WNW Not Reported Not Reported 42 03/27/1993	**AQUIFLOW**	**50719**
6G **NNW** **1/2 - 1 Mile** **Lower**	Site ID: Groundwater Flow: Shallow Water Depth: Deep Water Depth: Average Water Depth: Date:	0247 SE 42 45 Not Reported 08/28/1997	**AQUIFLOW**	**50717**
7G **NNE** **1/2 - 1 Mile** **Lower**	Site ID: Groundwater Flow: Shallow Water Depth: Deep Water Depth: Average Water Depth: Date:	0242 WNW 28.1 50.7 Not Reported 05/11/1998	**AQUIFLOW**	**50694**

Map ID Direction Distance Elevation			Database	EDR ID Number
8G **ENE** **1/2 - 1 Mile** **Lower**	Site ID: Groundwater Flow: Shallow Water Depth: Deep Water Depth: Average Water Depth: Date:	0532 Not Reported Not Reported Not Reported 36'bg 12/17/1996	**AQUIFLOW**	**69516**
9G **East** **1/4 - 1/2 Mile** **Lower**	Site ID: Groundwater Flow: Shallow Water Depth: Deep Water Depth: Average Water Depth: Date:	0296 W Not Reported Not Reported 38 05/19/1993	**AQUIFLOW**	**50735**
10G **West** **1/8 - 1/4 Mile** **Lower**	Site ID: Groundwater Flow: Shallow Water Depth: Deep Water Depth: Average Water Depth: Date:	0128 Varies Not Reported Not Reported 5 02/20/1990	**AQUIFLOW**	**50733**
11G **East** **1/2 - 1 Mile** **Lower**	Site ID: Groundwater Flow: Shallow Water Depth: Deep Water Depth: Average Water Depth: Date:	0268 Varies 30.36 40.73 Not Reported 07/02/1996	**AQUIFLOW**	**50711**
12G **SW** **1/2 - 1 Mile** **Lower**	Site ID: Groundwater Flow: Shallow Water Depth: Deep Water Depth: Average Water Depth: Date:	0391 Not Reported Not Reported Not Reported 45 05/20/1996	**AQUIFLOW**	**50715**
13G **South** **1/2 - 1 Mile** **Lower**	Site ID: Groundwater Flow: Shallow Water Depth: Deep Water Depth: Average Water Depth: Date:	0233 SW to SE 41.68 53.86 Not Reported 03/31/1997	**AQUIFLOW**	**69627**
14G **SW** **1/2 - 1 Mile** **Lower**	Site ID: Groundwater Flow: Shallow Water Depth: Deep Water Depth: Average Water Depth: Date:	0115 WNW Not Reported Not Reported >30 05/06/1994	**AQUIFLOW**	**50710**

GEOCHECK® - PHYSICAL SETTING SOURCE MAP FINDINGS

Map ID Direction Distance Elevation			Database	EDR ID Number
15G **SSE** **1/2 - 1 Mile** **Lower**	Site ID:	0006	**AQUIFLOW**	**69514**
	Groundwater Flow:	Flat		
	Shallow Water Depth:	42.65		
	Deep Water Depth:	57.50		
	Average Water Depth:	Not Reported		
	Date:	05/21/1996		

GEOCHECK® - PHYSICAL SETTING SOURCE MAP FINDINGS
RADON

AREA RADON INFORMATION

State Database: CA Radon

Radon Test Results

Zipcode	Num Tests	> 4 pCi/L
94536	53	3

Federal EPA Radon Zone for ALAMEDA County: 2

Note: Zone 1 indoor average level > 4 pCi/L.
: Zone 2 indoor average level >= 2 pCi/L and <= 4 pCi/L.
: Zone 3 indoor average level < 2 pCi/L.

Federal Area Radon Information for Zip Code: 94536

Number of sites tested: 3

Area	Average Activity	% <4 pCi/L	% 4-20 pCi/L	% >20 pCi/L
Living Area - 1st Floor	1.500 pCi/L	100%	0%	0%
Living Area - 2nd Floor	Not Reported	Not Reported	Not Reported	Not Reported
Basement	Not Reported	Not Reported	Not Reported	Not Reported

PHYSICAL SETTING SOURCE RECORDS SEARCHED

TOPOGRAPHIC INFORMATION

USGS 7.5' Digital Elevation Model (DEM)
Source: United States Geologic Survey
EDR acquired the USGS 7.5' Digital Elevation Model in 2002 and updated it in 2006. The 7.5 minute DEM corresponds to the USGS 1:24,000- and 1:25,000-scale topographic quadrangle maps. The DEM provides elevation data with consistent elevation units and projection.

Current USGS 7.5 Minute Topographic Map
Source: U.S. Geological Survey

HYDROLOGIC INFORMATION

Flood Zone Data: This data was obtained from the Federal Emergency Management Agency (FEMA). It depicts 100-year and 500-year flood zones as defined by FEMA. It includes the National Flood Hazard Layer (NFHL) which incorporates Flood Insurance Rate Map (FIRM) data and Q3 data from FEMA in areas not covered by NFHL.
Source: FEMA
Telephone: 877-336-2627
Date of Government Version: 2003, 2015

NWI: National Wetlands Inventory. This data, available in select counties across the country, was obtained by EDR in 2002, 2005, 2010 and 2015 from the U.S. Fish and Wildlife Service.

State Wetlands Data: Wetland Inventory
Source: Department of Fish and Wildlife
Telephone: 916-445-0411

HYDROGEOLOGIC INFORMATION

AQUIFLOW[R] Information System
Source: EDR proprietary database of groundwater flow information
EDR has developed the AQUIFLOW Information System (AIS) to provide data on the general direction of groundwater flow at specific points. EDR has reviewed reports submitted to regulatory authorities at select sites and has extracted the date of the report, hydrogeologically determined groundwater flow direction and depth to water table information.

GEOLOGIC INFORMATION

Geologic Age and Rock Stratigraphic Unit
Source: P.G. Schruben, R.E. Arndt and W.J. Bawiec, Geology of the Conterminous U.S. at 1:2,500,000 Scale - A digital representation of the 1974 P.B. King and H.M. Beikman Map, USGS Digital Data Series DDS - 11 (1994).

STATSGO: State Soil Geographic Database
Source: Department of Agriculture, Natural Resources Conservation Service (NRCS)
The U.S. Department of Agriculture's (USDA) Natural Resources Conservation Service (NRCS) leads the national Conservation Soil Survey (NCSS) and is responsible for collecting, storing, maintaining and distributing soil survey information for privately owned lands in the United States. A soil map in a soil survey is a representation of soil patterns in a landscape. Soil maps for STATSGO are compiled by generalizing more detailed (SSURGO) soil survey maps.

SSURGO: Soil Survey Geographic Database
Source: Department of Agriculture, Natural Resources Conservation Service (NRCS)
Telephone: 800-672-5559
SSURGO is the most detailed level of mapping done by the Natural Resources Conservation Service, mapping scales generally range from 1:12,000 to 1:63,360. Field mapping methods using national standards are used to construct the soil maps in the Soil Survey Geographic (SSURGO) database. SSURGO digitizing duplicates the original soil survey maps. This level of mapping is designed for use by landowners, townships and county natural resource planning and management.

PHYSICAL SETTING SOURCE RECORDS SEARCHED

LOCAL / REGIONAL WATER AGENCY RECORDS

FEDERAL WATER WELLS

PWS: Public Water Systems
Source: EPA/Office of Drinking Water
Telephone: 202-564-3750
Public Water System data from the Federal Reporting Data System. A PWS is any water system which provides water to at least 25 people for at least 60 days annually. PWSs provide water from wells, rivers and other sources.

PWS ENF: Public Water Systems Violation and Enforcement Data
Source: EPA/Office of Drinking Water
Telephone: 202-564-3750
Violation and Enforcement data for Public Water Systems from the Safe Drinking Water Information System (SDWIS) after August 1995. Prior to August 1995, the data came from the Federal Reporting Data System (FRDS).

USGS Water Wells: USGS National Water Inventory System (NWIS)
This database contains descriptive information on sites where the USGS collects or has collected data on surface water and/or groundwater. The groundwater data includes information on wells, springs, and other sources of groundwater.

OTHER STATE DATABASE INFORMATION

Groundwater Ambient Monitoring & Assessment Program
State Water Resources Control Board
Telephone: 916-341-5577
The GAMA Program is Californias comprehensive groundwater quality monitoring program. GAMA collects data by testing the untreated, raw water in different types of wells for naturally-occurring and man-made chemicals. The GAMA data includes Domestic, Monitoring and Municipal well types from the following sources, Department of Water Resources, Department of Heath Services, EDF, Agricultural Lands, Lawrence Livermore National Laboratory, Department of Pesticide Regulation, United States Geological Survey, Groundwater Ambient Monitoring and Assessment Program and Local Groundwater Projects.

Water Well Database
Source: Department of Water Resources
Telephone: 916-651-9648

California Drinking Water Quality Database
Source: Department of Public Health
Telephone: 916-324-2319
The database includes all drinking water compliance and special studies monitoring for the state of California since 1984. It consists of over 3,200,000 individual analyses along with well and water system information.

Geothermal Wells Listing
Department of Conservation
Telephone: 916-445-9686
Geothermal well means a well constructed to extract or return water to the ground after it has been used for heating or cooling purposes. Geothermal wells in California (except for wells on federal leases which are administered by the Bureau of Land Management) are permitted, drilled, operated, and permanently sealed and closed (plugged and abandoned) under requirements and procedures administered by the Geothermal Section of the Department of Conservations Geologic Energy Management Division (CalGEM, formerly DOGGR).

California Oil and Gas Well Locations
Source: Dept of Conservation, Geologic Energy Management Division
Telephone: 916-323-1779
Oil and Gas well locations in the state.

PHYSICAL SETTING SOURCE RECORDS SEARCHED

California Earthquake Fault Lines
Source: California Division of Mines and Geology
The fault lines displayed on EDR's Topographic map are digitized quaternary fault lines prepared in 1975 by the United State Geological Survey. Additional information (also from 1975) regarding activity at specific fault lines comes from California's Preliminary Fault Activity Map prepared by the California Division of Mines and Geology.

RADON

State Database: CA Radon
Source: Department of Public Health
Telephone: 916-210-8558
Radon Database for California

Area Radon Information
Source: USGS
Telephone: 703-356-4020
The National Radon Database has been developed by the U.S. Environmental Protection Agency (USEPA) and is a compilation of the EPA/State Residential Radon Survey and the National Residential Radon Survey. The study covers the years 1986 - 1992. Where necessary data has been supplemented by information collected at private sources such as universities and research institutions.

EPA Radon Zones
Source: EPA
Telephone: 703-356-4020
Sections 307 & 309 of IRAA directed EPA to list and identify areas of U.S. with the potential for elevated indoor radon levels.

OTHER

Airport Landing Facilities: Private and public use landing facilities
Source: Federal Aviation Administration, 800-457-6656

Epicenters: World earthquake epicenters, Richter 5 or greater
Source: Department of Commerce, National Oceanic and Atmospheric Administration

California Earthquake Fault Lines: The fault lines displayed on EDR's Topographic map are digitized quaternary fault lines, prepared in 1975 by the United State Geological Survey. Additional information (also from 1975) regarding activity at specific fault lines comes from California's Preliminary Fault Activity Map prepared by the California Division of Mines and Geology.

STREET AND ADDRESS INFORMATION

© 2015 TomTom North America, Inc. All rights reserved. This material is proprietary and the subject of copyright protection and other intellectual property rights owned by or licensed to Tele Atlas North America, Inc. The use of this material is subject to the terms of a license agreement. You will be held liable for any unauthorized copying or disclosure of this material.

APPENDIX E

TARGET SITE AND ADJOINING PROPERTIES PHOTOGRAPHS TAKEN DURING JULY 2025 SITE RECONNAISSANCE

VIEW NORTH FROM PARKING LOT TOWARDS BART TRACKS

VIEW SOUTH FROM PARKING LOT LOOKING AT HEALTH CARE FACILITY.

VIEW FROM NORTHWEST CORNER OF TARGET SITE OF PARKING LOT AND BART TRAIN TRACKS.

VIEW SOUTHEAST OF BUS/TRANSIT STOP OUTSIDE BART STATION.

VIEW NORTH AT PARKING LOT, BUS/TRANSIT STOPS AND BART TRACKS.

VIEW EAST ACROSS PARKING LOT TOWARDS BART STATION.

APPENDIX F

INTERVIEW QUESTIONNAIRE

USER/CLIENT/SITE OWNER/SITE MANAGER QUESTIONNAIRE

SITE: *MULTIPLE PARKING LOTS, ASSESSOR PARCEL NUMBERS 501-1200-08-02, 507-400-19-01, 507-455-15-01, 507-465-03-03, 501-1200-07-02, 507-465-01-39, 507-465-01-54, 507-465-16-01, 501-1200-04-22*

Date of Interview	June 27, 2025
Name:	Matt Lewis
Status (Please Check as appropriate)	User ( ) Client ( ) Site Owner ( ) Site Manager (X) Other ( ): Please specify: _____
Title	Principal Property Development Officer
Organization	Bay Area Rapid Transit
Signature	

GENERAL QUESTIONS

GQ.1. Why is a Phase I Environmental Site Assessment (ESA) required at this time?

It will help position portions of the parking lots for redevelopment. BART plans on ground leasing some of the parking lots to developers in the near future. The Phase I will inform the development community about potential environmental risks.

GW.2. What type of property transaction (if any) is being undertaken?

In 3-5 years, portions of the parking lots will be ground leased.

GQ.3. Have you engaged a title company or professional to review recorded land title records and lien records? If so, what were the results of the title review?

Yes, we have a preliminary title report that I've shared.

GQ.4. Are any services beyond the requirements of Practice E1527 (Standard Practice for Environmental Site Assessments) required?

No

GQ.5. Who is the site contact for the property?

Matt Lewis- development-related

Edward Moore – environmental related

GQ.6. How may the site contact be reached?

Email

Environmental – emoore2@bart.gov

GQ.7. Who is the current owner of the property?

SF BART District

GQ.8. Who are the current occupants of the property?

The sites in questions are used as parking lots and driveways/sidewalks.

GQ.9. Do any of the parties to the property transaction have a required standard scope of services?

The transaction will not occur for several years. BART has not yet solicited bids.

GQ.10. Other than yourself, what other parties will rely on the Phase I report (such as tax credit investors, construction lenders, and financial institutions etc.)?

The developer and their financiers may rely on it, but I imagine they will need to do an update at a later date.

GQ.11. Are there any special terms and conditions that must be agreed upon by the environmental professional?

No

GQ.12. Do you have any other knowledge or experience with the property that may be pertinent to an environmental professional (for example, copies of any available prior ESA reports, documents, correspondence, etc.)?

No

LANDOWNER LIABILITY PROTECTION RELATED QUESTIONS

LL.1 Does the owner or occupant of the property have any knowledge of environmental liens or governmental notification relating to past or recurrent violations of environmental laws with respect to the property or any facility located on the property or adjoining properties?

Target Property	Yes: ( )	No: (X)	Unknown: ( )	NA: ( )
Adjoining Properties	Yes: ( )	No: (X)	Unknown: ( )	NA: ( )

NA = Not Applicable. If yes, please provide more detailed information on tanks below.

LL.2 Activity and land use limitations that are in place on the site or that have been filed or recorded in a registry (40 CFR 312.26). Are you aware of any AULs, such as engineering controls, land use restrictions or institutional controls that are in place at the site and/or have been filed or recorded in a registry under federal, tribal, state or local law?

Yes: ( )	No: (X)	Unknown: ( )	NA: ( )

NA = Not Applicable. If yes, please provide reasons below.

_____

_____

_____

_____

_____

_____

LL.3 Specialized knowledge or experience of the person seeking to qualify for the LLP (40 CFR 312.28). As the user of this ESA do you have any specialized knowledge or experience related to the property or nearby properties? For example, are you involved in the same line of business as the current or former occupants of the property or an adjoining property so that you would have specialized knowledge of the chemicals and processes used by this type of business?

Yes: ( )	No: (X)	Unknown: ( )	NA: ( )

NA = Not Applicable. If yes, please provide reasons below.

_____

_____

_____

_____

_____

_____

LL.4 Relationship of the purchase price to the fair market value of the property if it were not contaminated (40 CFR 312.29). Does the purchase price being paid for this property reasonably reflect the fair market value of the property? If you conclude that there is a difference, have you considered whether the lower purchase price is because contamination is known or believed to be present at the property?

Yes: ( )	No: ( )	Unknown: ( )	NA: (X)

NA = Not Applicable. If yes, please provide reasons below.

_____

_____

_____

_____

_____

_____

COMMONLY KNOWN OR REASONABLY ASCERTAINABLE INFORMATION ABOUT THE PROPERTY AND ADJOINING PROPERTIES

PQ.1. What is the current use of the property?

Residential: ( )	Commercial: (X)	Industrial: ( )	Vacant: ( )	Undeveloped: ( )
Unknown: ( )				

If Industrial, please provide details on specific industrial uses.____

_____

_____

_____

_____

PQ.2. What is the current Surface Conditions of the property?

Asphalt Paved: (X)	Concrete Paved: ( )	Unpaved: ( )	Other: ( )

If Other, please provide details on specific surface conditions.

_____

_____

_____

_____

_____

_____

PQ.3. What is the current use of the adjoining properties?

North:

Residential: (X)	Commercial: ( ) Office Building	Industrial: ( )	Vacant: ( )	Undeveloped: ( ) Public Street and Hardscaped Park
Unknown: ( )				

East:

Residential: (X) Tower	Commercial: ( ) Office Building	Industrial: ( )	Vacant: ( )	Undeveloped: ( ) Public Street
Unknown: ( )				

South:

Residential: ( ) Tower	Commercial: (X) Storefronts	Industrial: ( )	Vacant: ( )	Undeveloped:( ) Public Street
Unknown: ( )				

West:

Residential: ( ) Mid-Rise	Commercial: (X) Store fronts and office building	Industrial: ( )	Vacant: ( )	Undeveloped: ( ) Public Street
Unknown: ( )				

If Industrial, please provide details on specific industrial uses.

_____

_____

PQ.4. What is the current Surface Conditions of the adjoining properties?

North

Asphalt Paved: (X)	Concrete Paved: ( )	Unpaved: ( )	Other: ( )

East

Asphalt Paved: (X)	Concrete Paved: ( )	Unpaved: ( )	Other: ( )

South

Asphalt Paved: (X)	Concrete Paved: ( )	Unpaved: ( )	Other: ( )

West

Asphalt Paved: (X)	Concrete Paved: ( )	Unpaved: ( )	Other: ( )

If Other, please provide details on specific surface conditions.

_____

_____

_____

_____

_____

_____

PQ.5. Do you know the past uses of the property?

Residential: ( )	Commercial: ( )	Industrial: ( )	Vacant: (X-agricultural)	Undeveloped: ( )
Unknown: ( )				

If Industrial, please provide details on specific industrial uses.

_____

_____

_____

_____

_____

_____

PQ.6. Has the owner or occupant of the property been informed of the past existence of hazardous substances or petroleum products with respect to the property or any facility located on the property or adjoining properties?

Target Property	Yes: ( )	No: (X)	Unknown: ( )	NA: ( )
Adjoining Properties	Yes: ( )	No: (X)	Unknown: ( )	NA: ( )

NA = Not Applicable. If yes, please provide more detailed information on tanks below.

PQ.7. Has the owner or occupant of the property been informed of the current existence of hazardous substances or petroleum products with respect to the property or any facility located on the property or adjoining properties?

Target Property	Yes: ( )	No: (X)	Unknown: ( )	NA: ( )
Adjoining Properties	Yes: ( )	No: (X)	Unknown: ( )	NA: ( )

NA = Not Applicable. If yes, please provide more detailed information on tanks below.

PQ.8. Do you know of spills or other chemical releases that have taken place at the property?

Yes: ( )	No: (X)	Unknown: ( )	NA: ( )

NA = Not Applicable. If yes, please provide reasons below.

_____

_____

_____

_____

_____

_____

PQ.9. Do you know of any environmental cleanups that have taken place at the property?

Yes: ( )	No: (X)	Unknown: ( )	NA: ( )

NA = Not Applicable. If yes, please provide reasons below.

_____

_____

_____

_____

_____

_____

PQ.10. As the user of the ESA, based on your knowledge and experience related to the property are there any indicators that point to the presence or likely presence of contamination at the property?

Yes: ( )	No: (X)	Unknown: ( )	NA: ( )

NA = Not Applicable. If yes, please provide reasons below.

_____

_____

_____

_____

_____

_____

PQ.11. Did you observe evidence or do you have any prior knowledge that the property or adjoining properties has been used for industrial use in the past?

Target Property	Yes: ( )	No: (X)	Unknown: ( )	NA: ( )
Adjoining Properties	Yes: ( )	No: (X)	Unknown: ( )	NA: ( )

NA = Not Applicable. If yes, please provide more detailed information on tanks below.

_____

_____

_____

_____

_____

_____

PQ.12. Is the property or adjoining properties used as gasoline station, motor repair facility, commercial printing facility, dry cleaners, photo developing laboratory, junkyard or landfill, or as a waste treatment, storage, disposal, processing, or recycling facility (if applicable, identify which)?

Target Property	Yes: ( )	No: (X)	Unknown: ( )	NA: ( )
Adjoining Properties	Yes: ( )	No: (X)	Unknown: ( )	NA: ( )

NA = Not Applicable. If yes, please provide more detailed information on tanks below.

_____

_____

_____

_____

_____

PQ.13. Did you observe evidence or do you have prior knowledge that the property or adjoining properties has been used as a gasoline station, motor repair facility, commercial printing facility, dry cleaners, photo developing laboratory, junkyard or landfill, or as a waste treatment, storage, disposal, processing, or recycling facility (if applicable, identify which)?

Target Property	Yes: ( )	No: (X)	Unknown: ( )	NA: ( )
Adjoining Properties	Yes: ( )	No: (X)	Unknown: ( )	NA: ( )

NA = Not Applicable. If yes, please provide more detailed information on tanks below.

_____

_____

_____

_____

PQ.14. Are there currently any damaged or discarded automotive or industrial batteries, pesticides, paints, or other chemicals in individual containers of >5 gallons (>19 liters) in volume or 50 gallons (190 liters) in the aggregate, stored on or used at the property, or at the facility, or at the adjoining facilities?

Target Property	Yes: ( )	No: (X)	Unknown: ( )	NA: ( )
Adjoining Properties	Yes: ( )	No: (X)	Unknown: ( )	NA: ( )

NA = Not Applicable. If yes, please provide more detailed information on tanks below.

_____

_____

_____

_____

_____

PQ.15. Did you observe evidence or do you have prior knowledge that the property or adjoining properties that there have been previously any damaged or discarded automotive or industrial batteries, pesticides, paints, or other chemicals in individual containers of >5 gallons (>19 liters) in volume or 50 gallons (190 liters) in the aggregate, stored on or used at the property, or at the facility, or at the adjoining facilities?

Target Property	Yes: ( )	No: (X)	Unknown: ( )	NA: ( )
Adjoining Properties	Yes: ( )	No: (X)	Unknown: ( )	NA: ( )

NA = Not Applicable. If yes, please provide more detailed information on tanks below.

_____

_____

_____

_____

_____

PQ.16. Are there currently any industrial drums (typically 55 gallons [approximately 208 Liters]) or sacks of chemical located on the property or at the facility?

Target Property	Yes: ( )	No: (X)	Unknown: ( )	NA: ( )

NA = Not Applicable. If yes, please provide a list or chemicals below.

_____

_____

_____

_____

_____

PQ.17. Did you observe evidence or do you have any prior knowledge that there have been previously any industrial drums (typically 55 gallons [approximately 208 liters]) or sacks of chemicals located on the property or at the facility or the adjoining facilities:

Target Property	Yes: ( )	No: (X)	Unknown: ( )	NA: ( )
Adjoining Properties	Yes: ( )	No: (X)	Unknown: ( )	NA: ( )

NA = Not Applicable. If yes, please provide more detailed information on tanks below.

_____

_____

_____

_____

_____

PQ.18. Did you observe evidence or do you have any prior knowledge that fill dirt has been brought onto the property or adjoining properties that originated from a contaminated site?

Target Property	Yes: ( )	No: (X)	Unknown: ( )	NA: ( )
Adjoining Properties	Yes: ( )	No: (X)	Unknown: ( )	NA: ( )

NA = Not Applicable. If yes, please provide more detailed information on tanks below.

_____

_____

_____

_____

_____

PQ.19. Did you observe evidence or do you have any prior knowledge that fill dirt has been brought onto the property or adjoining properties that originated from an unknown origin?

Target Property	Yes: ( )	No: (X)	Unknown: ( )	NA: ( )
Adjoining Properties	Yes: ( )	No: (X)	Unknown: ( )	NA: ( )

NA = Not Applicable. If yes, please provide more detailed information on tanks below.

_____

_____

_____

_____

_____

PQ.20. Are there currently any pits, ponds, or lagoons located on the property or adjoining properties in connection with waste treatment or waste disposal?

Target Property	Yes: ( )	No: (X)	Unknown: ( )	NA: ( )
Adjoining Properties	Yes: ( )	No: (X)	Unknown: ( )	NA: ( )

NA = Not Applicable. If yes, please provide more detailed information on tanks below.

PQ.21. Did you observe evidence or do you have any prior knowledge that there have been previously, any pits, ponds, or lagoons located on the property or adjoining properties in connection with waste treatment or waste disposal?

Target Property	Yes: ( )	No: (X)	Unknown: ( )	NA: ( )
Adjoining Properties	Yes: ( )	No: (X)	Unknown: ( )	NA: ( )

NA = Not Applicable. If yes, please provide more detailed information on tanks below.

PQ.22. Is there currently any stained soil on the property?

Target Property	Yes: ( )	No: (X)	Unknown: ( )	NA: ( )

NA = Not Applicable. If yes, please provide more detailed information below.

PQ.23. Did you observe evidence or do you have any prior knowledge that there has been previously, any stained soil on the property or adjoining properties?

Target Property	Yes: ( )	No: (X)	Unknown: ( )	NA: ( )
Adjoining Properties	Yes: ( )	No: (X)	Unknown: ( )	NA: ( )

NA = Not Applicable. If yes, please provide more detailed information on tanks below.

PQ.24. Are there currently any registered or unregistered storage tanks (above or underground) located on the property?

Target Property	Yes: ( )	No: (X)	Unknown: (X)	NA: ( )
Adjoining Properties	Yes: ( )	No: (X)	Unknown: (X)	NA: ( )

NA = Not Applicable. If yes, please provide more detailed information on tanks below.

PQ.25. Do you have any prior knowledge that any registered or unregistered storage tanks (above or underground) located on the property or adjoining properties?

Adjoining Properties	Yes: ( )	No: (X)	Unknown: (X)	NA: ( )

NA = Not Applicable. If yes, please provide more detailed information on tanks below.

PQ.26. Are there currently any vent pipes, fill pipes, or access ways indicating a fill pipe protruding from the ground on the property or adjacent to any structure located on the property?

Target Property	Yes: ( )	No: (X)	Unknown: (X)	NA: ( )

NA = Not Applicable. If yes, please provide more detailed information on tanks below.

PQ.27. Did you observe evidence or do you have any prior knowledge that there have been previously, any vent pipes, fill pipes, or access ways indicating a fill pipe protruding from the ground on the property or adjacent to any structure located on the property or adjoining properties?

Target Property	Yes: ( )	No: (X)	Unknown: ( )	NA: ( )
Adjoining Properties	Yes: ( )	No: (X)	Unknown: ( )	NA: ( )

NA = Not Applicable. If yes, please provide more detailed information on tanks below.

PQ.28. Is there currently evidence of leaks, spills or staining by substances other than water, or foul odors, associated with any flooring, drains, walls, ceilings, or exposed grounds on the property?

Target Property	Yes: ( )	No: (X)	Unknown: ( )	NA: ( )

NA = Not Applicable. If yes, please provide more detailed information on tanks below.

_____

_____

_____

_____

_____

PQ.29. Is there currently evidence of leaks, spills or staining by substances other than water, or foul odors, associated with any flooring, drains, walls, ceilings, or exposed grounds on the property?

Target Property	Yes: ( )	No: (X)	Unknown: ( )	NA: ( )

NA = Not Applicable. If yes, please provide more detailed information on tanks below.

_____

_____

_____

_____

_____

PQ.30. Did you observe evidence or do you have any prior knowledge that there have been previously any leaks, spills, or staining by substances other than water, or foul odors, associated with any flooring drains, walls, ceilings or exposed grounds on the property or at adjoining properties?

Target Property	Yes: ( )	No: (X)	Unknown: ( )	NA: ( )
Adjoining Properties	Yes: ( )	No: (X)	Unknown: ( )	NA: ( )

NA = Not Applicable. If yes, please provide more detailed information on tanks below.

PQ.31. If the property or adjoining properties are served by private wells or non-public water system, is there evidence or do you have prior knowledge that contaminants have been identified in the well or system that exceed guidelines applicable to the water system at the property or adjoining properties?

Target Property	Yes: ( )	No: ( )	Unknown: ( )	NA: (X)
Adjoining Properties	Yes: ( )	No: ( )	Unknown: ( )	NA: (X)

NA = Not Applicable. If yes, please provide more detailed information on tanks below.

PQ.32. If the property or adjoining properties are served by private wells or non-public water system, is there evidence or do you have prior knowledge that the well has been designated as contaminated by any government environmental/health agency at the property or adjoining properties?

Target Property	Yes: ( )	No: ( )	Unknown: ( )	NA: (X)
Adjoining Properties	Yes: ( )	No: ( )	Unknown: ( )	NA: (X)

NA = Not Applicable. If yes, please provide more detailed information on tanks below.

PQ.33. Has the owner or occupant of the property been informed of the past existence of environmental violations with respect to the property or any facility located on the property or adjoining properties?

Target Property	Yes: ( )	No: (X)	Unknown: ( )	NA: ( )
Adjoining Properties	Yes: ( )	No: (X)	Unknown: ( )	NA: ( )

NA = Not Applicable. If yes, please provide more detailed information on tanks below.

PQ.34. Has the owner or occupant of the property been informed of the current existence of environmental violations with respect to the property or any facility located on the property or adjoining properties?

Target Property	Yes: ( )	No: (X)	Unknown: ( )	NA: ( )
Adjoining Properties	Yes: ( )	No: (X)	Unknown: ( )	NA: ( )

NA = Not Applicable. If yes, please provide more detailed information on tanks below.

PQ.35. Does the owner or occupant of the property have any knowledge of any environmental site assessment of the property or facility that indicated the presence of hazardous substances or petroleum products on, or contamination of, the property or recommended further assessment of the property or adjoining properties?

Target Property	Yes: ( )	No: (X)	Unknown: ( )	NA: ( )
Adjoining Properties	Yes: ( )	No: (X)	Unknown: ( )	NA: ( )

NA = Not Applicable. If yes, please provide more detailed information on tanks below.

PQ.36. Does the owner or occupant of the property know of any past, threatened, or pending lawsuits or administrative proceedings concerning a release or threatened release of any hazardous substance or petroleum products involving the property by any owner or occupant of the property or adjoining properties?

Target Property	Yes: ( )	No: (X)	Unknown: ( )	NA: ( )
Adjoining Properties	Yes: ( )	No: (X)	Unknown: ( )	NA: ( )

NA = Not Applicable. If yes, please provide more detailed information on tanks below.

PQ.37. Does the property discharge waste-water (not including sanitary waste or storm water) onto or adjacent to the property and/or into a storm water system?

Target Property	Yes: ( )	No: (X)	Unknown: ( )	NA: ( )

NA = Not Applicable. If yes, please provide more detailed information on tanks below.

PQ.38. Does the property discharge waste water (not including sanitary waste or storm water) onto or adjacent to the property and/or into a sanitary sewer system?

Target Property	Yes: ( )	No: (X)	Unknown: ( )	NA: ( )

NA = Not Applicable. If yes, please provide more detailed information on tanks below.

PQ.39. Did you observe evidence or do you have any prior knowledge that any hazardous substances or petroleum products, unidentified waste materials, tires, automotive or industrial batteries, or any other waste materials have been dumped above grade, buried and/or burned on the property or adjoining properties?

Target Property	Yes: ( )	No: (X)	Unknown: ( )	NA: ( )
Adjoining Properties	Yes: ( )	No: ( )	Unknown: (X)	NA: ( )

NA = Not Applicable. If yes, please provide more detailed information on tanks below.

PQ.40. Is there a transformer, capacitor, or any hydraulic equipment for which there are any records indicating the presence of PCBs on the property or that you have known of on adjoining properties?

Target Property	Yes: ( )	No: (X)	Unknown: ( )	NA: ( )
Adjoining Properties	Yes: ( )	No: (X)	Unknown: ( )	NA: ( )

NA = Not Applicable. If yes, please provide more detailed information on tanks below.

_____

_____

_____

_____

_____

OTHER INFORMATION RELEVANT TO THIS PHASE I ESA:

_____

_____

_____

_____

_____

_____

_____

_____

_____

APPENDIX G

RESUME OF ENVIRONMENTAL PROFESSIONAL

KENNETH P. LEUNG PhD, PE

111 Maiden Lane STE 500,

San Francisco, CA 94108

(415) 495 8400

kleung@aeweng.com

PRINCIPAL

EDUCATION

Ph.D., Environmental Engineering Science, California Institute of Technology, Pasadena, CA, 1987.

M.S., Environmental Engineering Science, California Institute of Technology, Pasadena, CA, 1983.

B.S., Science and Environmental Change, University of Wisconsin, Green Bay, WI, 1981.

REGISTRATIONS

Registered Civil Engineer, State of California, License Number: C047529, Expiration Date: December 31, 2023.

California Qualified SWPPP Developer and Practitioner, Certificate # 20060

CERTIFICATIONS

40-Hour OSHA Health and Safety Training

REFERENCES

Robert Begley, San Francisco Public Works
(415) 558 4532

Stanley DeSouza, San Francisco Public Works
(415) 558 4538

Carol Bach, Port of San Francisco
(415) 274 0568

EXPERIENCE SUMMARY

Dr. Leung is the founder of AEW Engineering, Inc. has more than 35 years of experience managing various environmental investigation, engineering, and remediation projects ranging in size from small-scale industrial environmental projects to multi-million dollars federal programs. He has experience in all facets of environmental services including, but not limited to, Phases I/II environmental audits, environmental planning, preliminary site assessment, soil and groundwater characterization, risk assessment, feasibility studies, pilot studies, remedial design and implementation, regulatory compliance, cleanup certification, site closure documentation, health and safety, risk management planning, interim remedial measures, soil management planning, and underground storage tank (UST) removal and cleanup, hazardous materials and waste management and disposal, emergency responses, National Environmental Protection Act/California Environmental Quality Act (NEPA/CEQA) investigations. Dr. Leung has performed site investigation including San Francisco Department of Public Health's Article 22A compliance, site remediation, and site restoration on various projects for various San Francisco public agencies. Dr. Leung's contract management experience includes contract manager on multiple as-needed environmental and hazardous material remediation contracts awarded by the San Francisco Public Works (SFPW), the Port of San Francisco, San Francisco International Airport, and Bay Area Rapid Transit. He is responsible for overseeing soil and groundwater investigations, construction and remediation services, and waste coordination activities for SFPW.

SELECTED SAN FRANCISCO PROJECT EXPERIENCE

Environmental Investigation, Lower Alemany Area Stormwater Improvement Project

Environmental Investigation, Transbay Block 2 Housing Developments

Environmental Investigation, Central Bayside Sewer Improvement Tunnel

Environmental Investigation Services, Sunnydale Auxiliary Sewer Line Improvement Tunnel

Environmental Investigation, Biosolids at Southeast Wastewater Treatment Plant

Environmental Investigation, Folsom Area Stormwater Improvement Project

Environmental Investigation, Channel force Main Tee Valve Project